



Karnataka

# Assembly Factbook™

Nelamangala Assembly Constituency



Key Electoral Data of Nelamangala  
Assembly Constituency (Vidhan Sabha)

Karnataka

# Assembly Factbook™

Nelamangala Assembly Constituency



Nelamangala Vidhan Sabha

## **Editor & Director**

Dr. R.K. Thukral

## **Research Editor**

Dr. Shafeeq Rahman

## **Compiled, Researched and Published by Datanet India Pvt. Ltd.**

D-100, 1st Floor,

Okhla Industrial Area, Phase-I,

New Delhi- 110020.

Ph.: 91-11- 43580781-84

Email : support@indiastatpublications.com

Website : <http://www.indiastatelections.com>

## **Online Book Store :**

[www.indiastatpublications.com](http://www.indiastatpublications.com)

**Report No. :** AFB/KA-181-0125

**ISBN :** 978-93-5802-035-9

**First Edition :** January, 2018

**Eighth Updated Edition :** January, 2025

**Price :** Rs.11500/-

US\$ 310

## **© Datanet India Pvt. Ltd.**

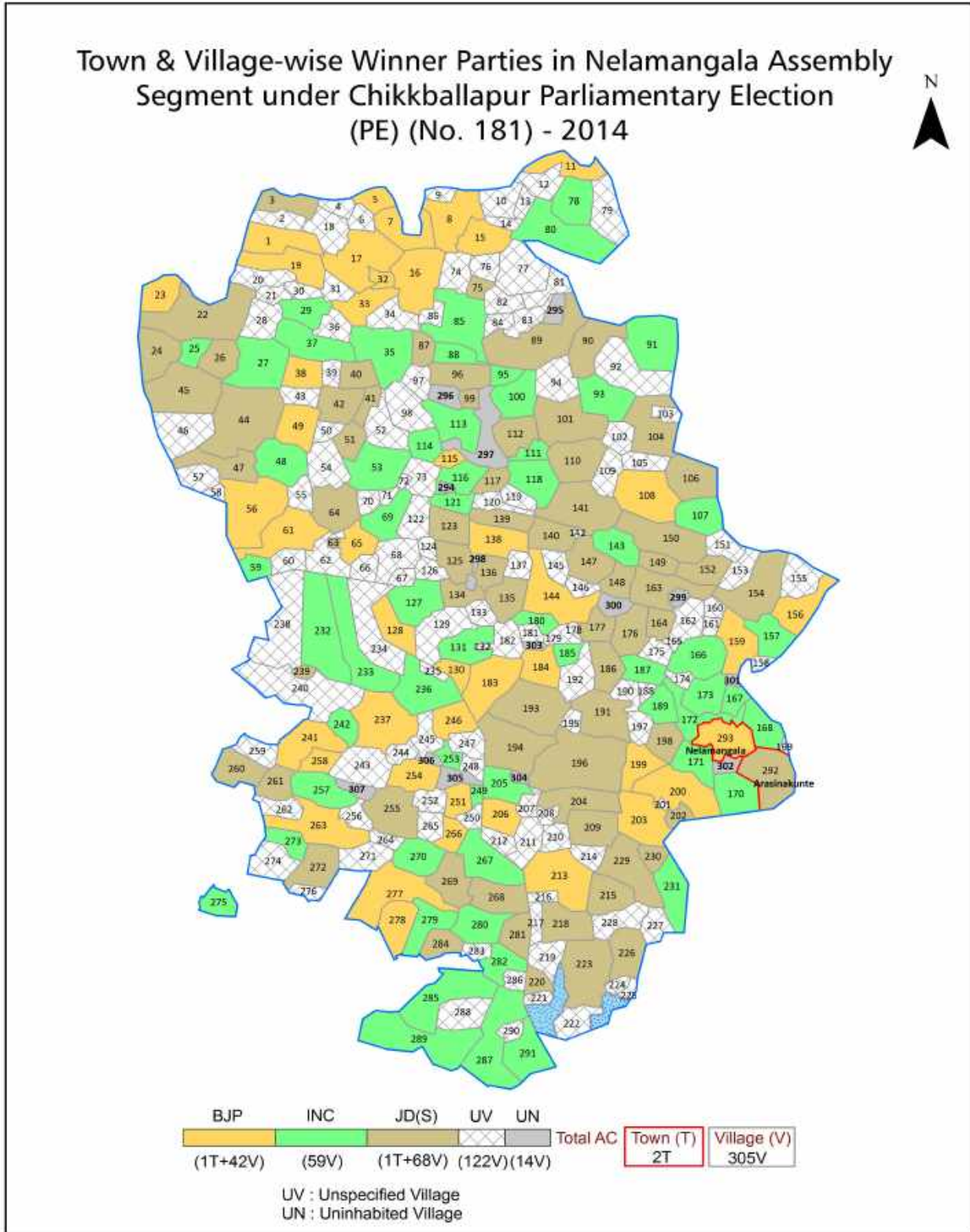
All rights reserved. No part of this book may be reproduced, stored in a retrieval system or transmitted in any form or by any means, mechanical photocopying, photographing, scanning, recording or otherwise without the prior written permission of the publisher. Please refer to Disclaimer at page no. 232 for the use of this publication.

Printed in India

No.	Particulars	Page No.
	<b>Introduction</b>	
1	Assembly Constituency - (Vidhan Sabha) at a Glance   Features of Assembly as per Delimitation Commission of India (2008)	1-2
	<b>Location and Political Maps</b>	
2	Location Map   Boundaries of Assembly Constituency - (Vidhan Sabha) in District   Boundaries of Assembly Constituency under Parliamentary Constituency - (Lok Sabha)   Town & Village-wise Winner Parties- 2024, 2023, 2019, 2018, 2014, 2013 and 2009	3-11
	<b>Administrative Setup (2011)</b>	
3	District   Sub-district   Towns   Villages   Inhabited Villages   Uninhabited Villages   Village Panchayat   Intermediate Panchayat	12-27
	<b>Demographics (2011)</b>	
4	Population   Households   Rural/Urban Population   Towns and Villages by Population Size   Sex Ratio (Total & 0-6 Years)   Religious Population   Social Population   Literacy Rate	28-29
	<b>Electoral Features</b>	
5	Important Dates of Last Elections Held   Electors by Gender   Service Electors   Voters   Voters Turnout   Polling Stations & Average Number of Electors per Polling Station   Electors by Age Group   Present Elected Representatives	30-35
	<b>Historical Summary Election Results</b>	
6	Vote Share of Major Parties   Winning Margin (Number & Percentage)   Polarity of Parties   Summary Result of Assembly Segment of Parliamentary Elections 2024, 2019, 2014, 2009, 2004 and 1999   Summary Result of Assembly Elections 2023, 2018, 2013, 2008, 2004, 1999, 1994, 1989, 1985, 1983, 1978, 1972, 1967, 1962 and 1957	36-59
	<b>Polling Station Level Election Results</b>	
7	Name and Number of Polling Station 2024, 2023, 2019, 2018, 2014, 2013 and 2009   Polling Station-wise Electors, Voters & Voters Turnout 2024, 2023, 2019, 2018, 2014, 2013 and 2009   Polling Station wise Elections Results 2024, 2023, 2019, 2018, 2014, 2013 and 2009	60-212
	<b>Share of Assembly Constituency</b>	
8	Share of Assembly Constituency - (Vidhan Sabha) in State, District and Parliamentary Constituency - (Lok Sabha)	213
	<b>Socio-Economic Amenities (2011)</b>	
9	Access to Administrative Units   Agricultural, Manufacturing and Industrial Commodities   Demographic Indicators   Education   Health & Manpower   Drinking Water Supply   Sanitation   Entertainment and Recreations Infrastructure   Power   Food Allocation Distribution and Marketing of Agriculture Commodities Infrastructure   Transport and Road Infrastructure   Communication   Banking and Financial Services   Land Use   Irrigation Source	215-229
10	<b>Abbreviation &amp; Sources</b>	230-231
11	<b>Disclaimer</b>	232



Location & Political Map



## Administrative Setup

### List of Village Panchayat & Intermediate Panchayat (Block) Name - 2011

Village Name	Village Panchayat Name	Intermediate Panchayat Name
Gundenahalli	Kuluvanahalli	Nelamangala
Gundenahalli	Kalalaghatta	Nelamangala
Guruvanahalli	Shivagange	Nelamangala
H.Kempalinganahalli	Vishvesharaplura	Nelamangala
Hajipalya	Srinivasapura	Nelamangala
Hakkinalu	Gudemaranahalli	Magadi
Halenahalli	Narasipura	Nelamangala
Halenijagal	Agalakuppa	Nelamangala
Halkur	Arebommanahalli	Nelamangala
Hanchipura	Yentiganahalli	Nelamangala
Hanumanapalya	Yentiganahalli	Nelamangala
Hanumanthapura	Kuluvanahalli	Nelamangala
Harvesandra	Kalalaghatta	Nelamangala
Hasurahalli	Hasurahalli	Nelamangala
Heggunda	Narasipura	Nelamangala
Hemapura	Bittasandra	Magadi
Honnarayanahalli	Arebommanahalli	Nelamangala
Honnasandra	Yentiganahalli	Nelamangala
Honnenahalli	Honnenahalli	Nelamangala
Hosahalli	Honnenahalli	Nelamangala
Hosahalli	Soladevanahalli	Nelamangala
Hosahalli	Lakkenahalli	Magadi
Hulleharve	Maralakunte	Nelamangala
Huralihalli	Visveswarapura	Nelamangala
Hyaganahalli	Thaggikuppe	Magadi
Hydalu	Aresinakunte	Nelamangala
Imchanahalli	Narasipura	Nelamangala
Iregenahalli	Soladevanahalli	Nelamangala
Isuvanahalli	Doddabele	Nelamangala

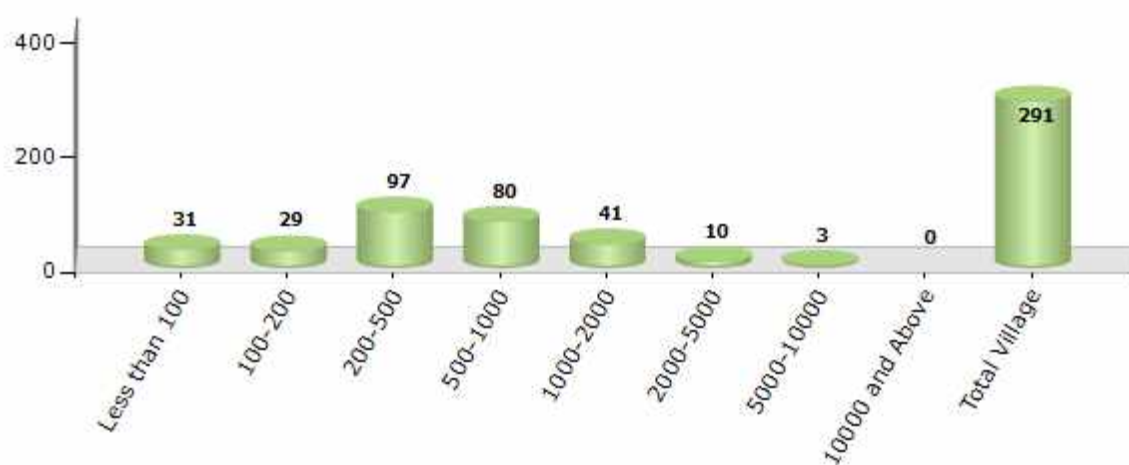
Contd....

## Demographic

### Number of Villages by Population Size - 2011

Less than 100	100-200	200-500	500-1000	1000-2000	2000-5000	5000-10000	10000 and Above	Total Village
31	29	97	80	41	10	3	0	291

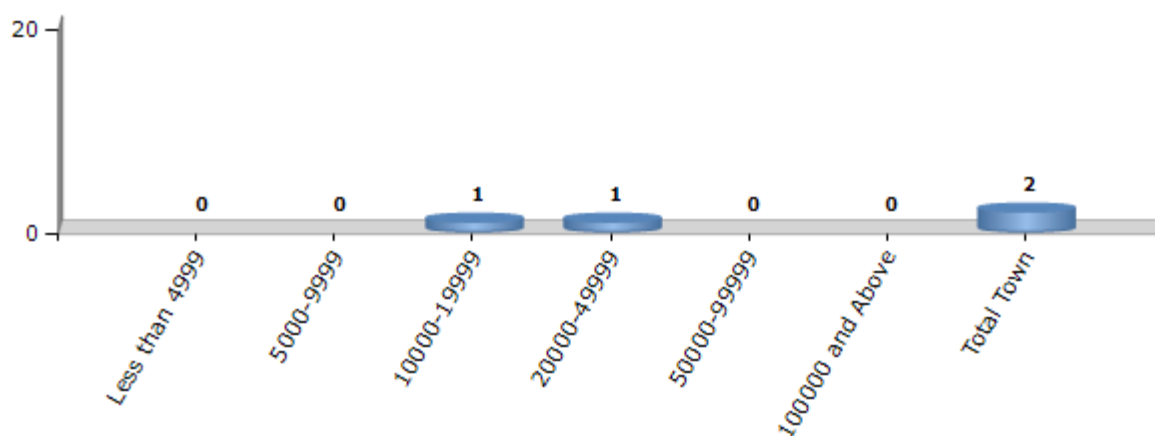
Number of Villages by Population Size - 2011



### Number of Towns by Population Size - 2011

Less than 4999	5000-9999	10000-19999	20000-49999	50000-99999	100000 and Above	Total Town
0	0	1	1	0	0	2

Number of Towns by Population Size - 2011

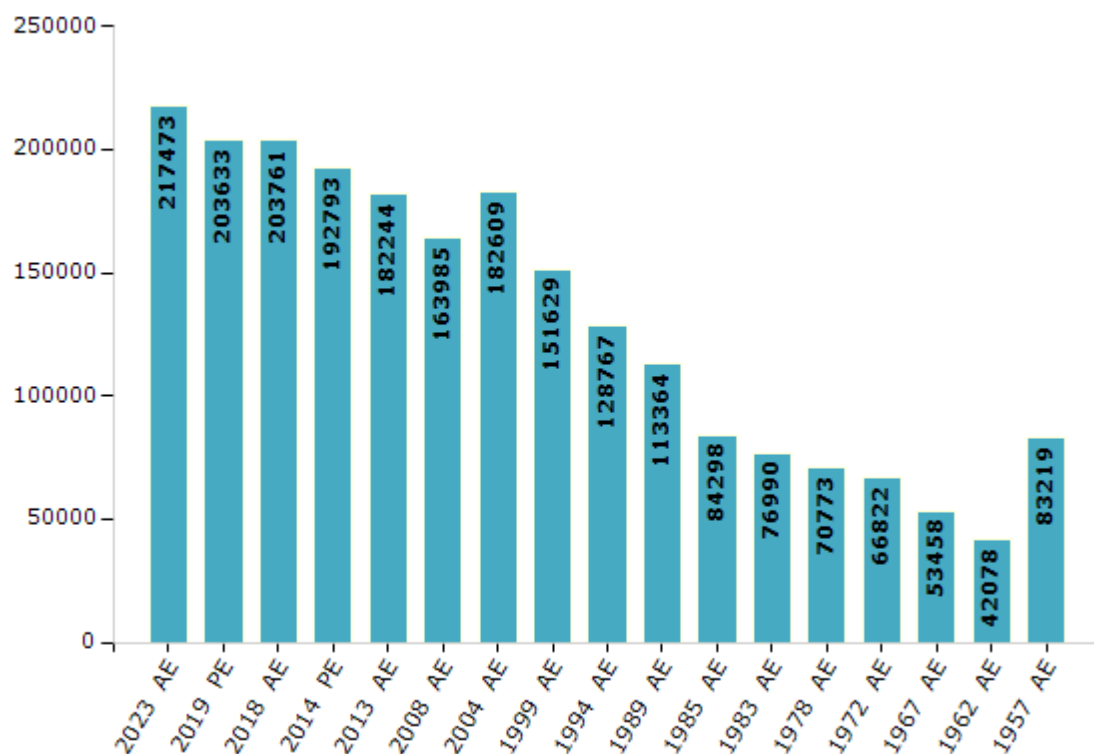


## Electoral Features

### Electors by Male & Female

Year	Male	Female	Others	Total	Year	Male	Female	Others	Total
2023 AE	107471	109897	105	217473	1999 AE	78859	72770	-	151629
2019 PE	102026	101537	70	203633	1994 AE	67265	61502	-	128767
2018 AE	102161	101528	72	203761	1989 AE	59569	53795	-	113364
2014 PE	97802	94973	18	192793	1985 AE	44034	40264	-	84298
2013 AE	92611	89622	11	182244	1983 AE	38518	38472	-	76990
2009 PE	-	-	-	-	1978 AE	36323	34450	-	70773
2008 AE	83672	80313	-	163985	1972 AE	36049	30773	-	66822
2004 PE	-	-	-	-	1967 AE	-	-	-	53458
2004 AE	94644	87965	-	182609	1962 AE	-	-	-	42078
1999 PE	-	-	-	-	1957 AE	-	-	-	83219

Number of Electors



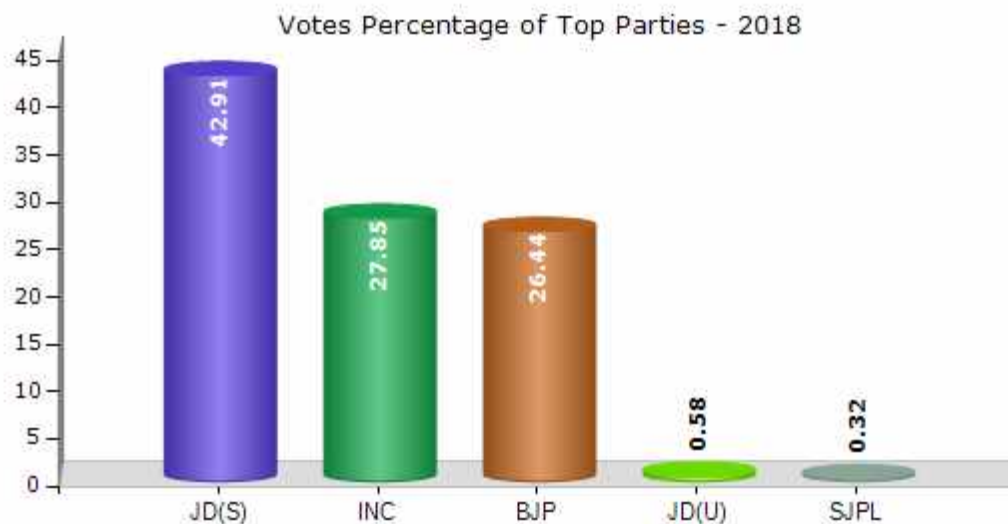
Note : AE : Assembly Election, PE : Assembly Segment of Parliamentary Election



## Historical Summary Election Results

### Summary Result of Assembly Election - 2018

Candidate Name	Party	Votes	Votes %
Dr. K .Sreenivasamurthy	JD(S)	69277	42.91
R Narayanaswamy	INC	44956	27.85
M V Nagaraju	BJP	42689	26.44
B. Ramaiah	JD(U)	932	0.58
N K Lokesha	SJPL	514	0.32
D H Manjulamani	IND	510	0.32
Suresh Rathod	IND	352	0.22
Dinesh Kumar	IND	300	0.19
G Shivakumari	AIMEP	290	0.18
S. Lepaksha	LAD	248	0.15
Dr Shivaraja	KPJP	216	0.13
	NOTA	1151	0.71



## Polling Station Level Election Results

### Number and Name of Polling Stations (PS) (2023)

Number of Polling Stations	Name of Polling Stations	Number of Polling Stations	Name of Polling Stations
1	Government Junior Primary School, Makenahalli	22	Government Senior Primary School, Agalakuppe
2	Government Senior Primary School, Elekyatanahalli	23	Government Junior Primary School, Kallanayakanahalli
3	Govt Senior Primary School, Benchanahalli	24	Government Senior Urdu Primary School, Lakkur-1
4	Government Senior Primary School, Room No-1 Malalakunte,	25	Government Senior Kannada Primary School, Lakkur-2
5	Government Senior Primary School, Room No-2 Malalakunte,	26	Government Junior Primary School, Karimanne
6	Government Senior Primary School, Kuntabommanahalli	27	Government Senior Primary School, Room-1 Manna-1
7	Government Higher Primary School, Baraguru	28	Govt Senior High School, Room No 2 Manna-2
8	Government Junior Primary School, Karimaranahalli	29	Government Senior Primary School, Room No-1 Obalapur-1
9	Government Junior Primary School, Goraghatta	30	Government Senior Primary School, Room No-2 Obalapur - 2
10	Government Junior Primary School, Mannerampur	31	Government Senior Primary School, Kodigehalli
11	Government Higher Primary School, Dasenahalli	32	Government Senior Primary School, Ballagere
12	Govt Senior Primary School, Govindpur	33	Govt Senior Primary School, Tadasighatta
13	Government Senior Primary School, Room No. 1, Heggunda	34	Govt Senior Primary School, Room No-1 Doddabele
14	Government Senior Primary School, (New Building) West Side Room No-2 Heggunda,	35	Govt Senior Primary School, Room No.-2 Doddabele
15	Govt Senior Primary School, Narseepur	36	Government Junior Primary School, Karehalli
16	Government Junior Primary School, Room No-1 Hallenahalli	37	Government Junior Primary School, Doddachannahalli
17	Government Junior Primary School, Room No. 2 Hallenahalli	38	Government Junior Primary School, Tavarekere
18	Government Junior Primary School, Nijgal Kempohalli	39	Government Junior Primary School, Thippashettihalli
19	Government Junior Primary School, Kasbanijagal	40	Government Junior Primary School, Makanakuppe
20	Government Higher Primary School, Devarahoshahalli	41	Government Junior Primary School, Muddalinganahalli
21	Govt Higher Primary School, Halenijagal	42	Government Senior Primary School, Nidvanda

Contd....

## Polling Station Level Election Results

### Polling Station-wise Votes Secured by Overall Top Five Parties in Nelamangala Assembly in Assembly Election (AE) under Chikballapur Parliamentary Constituency in Karnataka (2023)

Number of Polling Station	Winner - N. Srinivas (INC)	Runner-up - Dr. K.Srinivasa Murthy (JD(S))	3rd - Sapthagiri Shankarnaik (BJP)	4th - B.M. Gangabylappa (AAP)	5th - Narasimha Murthy G (UPJP)	NOTA	Other	Total Votes Secured
36	258	180	26	2	5	0	6	477
37	84	89	38	2	2	0	1	216
38	303	97	81	2	5	0	4	492
39	172	168	112	4	3	3	5	467
40	217	161	74	9	4	4	5	474
41	239	148	72	0	1	0	7	467
42	540	241	127	7	9	3	10	937
43	302	332	84	4	5	4	4	735
44	346	186	153	7	6	4	7	709
45	136	116	94	1	2	1	3	353
46	395	316	272	1	9	12	13	1018
47	410	246	185	5	7	8	11	872
48	113	220	13	3	1	3	7	360
49	296	232	27	4	1	0	5	565
50	413	252	126	8	2	4	4	809
51	224	229	108	5	8	0	14	588
52	397	127	381	7	6	10	8	936
53	201	329	120	16	6	6	6	684
54	177	254	35	2	2	1	4	475
55	148	116	14	3	0	1	7	289
56	362	149	225	1	1	3	1	742
57	500	99	42	6	3	6	3	659
58	401	128	32	4	5	0	7	577
59	474	87	12	2	4	2	6	587
60	145	46	155	8	3	2	5	364
61	288	159	205	3	5	2	6	668
62	305	131	121	4	5	0	4	570
63	325	127	90	4	5	3	6	560
64	272	202	280	7	5	3	11	780
65	418	193	168	11	11	3	10	814
66	179	75	45	1	0	2	3	305
67	197	191	218	3	5	1	4	619
68	189	178	52	5	10	2	4	440
69	300	335	93	13	6	3	6	756
70	235	357	112	13	5	5	13	740

Contd....

## Polling Station Level Election Results

### Winner, Runner-up and 3rd Party Position & Winning Margin According to Polling Stations in Nelamangala Assembly in Assembly Election (AE) under Chikballapur Parliamentary Constituency in Karnataka (2023)

Polling Station Number	Winner Party	Winner Votes (%)	Runner-up Party	Runner-up Votes (%)	Winning Margin Votes (%)	Third Party	Third Party Votes (%)	Other Votes (%)
71	INC	371 (46.84)	JD(S)	296 (37.37)	75 (9.47)	BJP	97 (12.25)	28 (3.54)
72	INC	283 (40.2)	JD(S)	214 (30.4)	69 (9.8)	BJP	162 (23.01)	45 (6.39)
73	JD(S)	449 (48.65)	INC	295 (31.96)	154 (16.69)	BJP	137 (14.84)	42 (4.55)
74	JD(S)	228 (48)	INC	166 (34.95)	62 (13.05)	BJP	65 (13.68)	16 (3.37)
75	INC	367 (61.58)	JD(S)	189 (31.71)	178 (29.87)	BJP	27 (4.53)	13 (2.18)
76	INC	220 (44.44)	JD(S)	193 (38.99)	27 (5.45)	BJP	59 (11.92)	23 (4.65)
77	INC	395 (63.3)	JD(S)	101 (16.19)	294 (47.11)	BJP	97 (15.54)	31 (4.97)
78	INC	56 (47.06)	BJP	43 (36.13)	13 (10.93)	JD(S)	18 (15.13)	2 (1.68)
79	INC	390 (64.36)	JD(S)	118 (19.47)	272 (44.89)	BJP	76 (12.54)	22 (3.63)
80	INC	161 (49.54)	JD(S)	106 (32.62)	55 (16.92)	BJP	46 (14.15)	12 (3.69)
81	INC	400 (59.7)	BJP	133 (19.85)	267 (39.85)	JD(S)	116 (17.31)	21 (3.13)
82	INC	312 (65.55)	JD(S)	98 (20.59)	214 (44.96)	BJP	56 (11.76)	10 (2.1)
83	INC	189 (37.95)	JD(S)	172 (34.54)	17 (3.41)	BJP	107 (21.49)	30 (6.02)
84	JD(S)	275 (43.51)	INC	250 (39.56)	25 (3.95)	BJP	78 (12.34)	29 (4.59)
85	INC	526 (60.88)	JD(S)	227 (26.27)	299 (34.61)	BJP	88 (10.19)	23 (2.66)
86	INC	286 (80.11)	JD(S)	59 (16.53)	227 (63.58)	BJP	7 (1.96)	5 (1.4)
87	INC	407 (53.62)	JD(S)	280 (36.89)	127 (16.73)	BJP	54 (7.11)	18 (2.37)
88	INC	412 (44.06)	JD(S)	333 (35.61)	79 (8.45)	BJP	160 (17.11)	30 (3.21)
89	INC	388 (54.72)	JD(S)	235 (33.15)	153 (21.57)	BJP	62 (8.74)	24 (3.39)
90	BJP	230 (37.22)	JD(S)	195 (31.55)	35 (5.67)	INC	175 (28.32)	18 (2.91)
91	INC	527 (56.12)	JD(S)	262 (27.9)	265 (28.22)	BJP	113 (12.03)	37 (3.94)
92	INC	281 (51.65)	JD(S)	197 (36.21)	84 (15.44)	BJP	44 (8.09)	22 (4.04)
93	INC	443 (45.53)	JD(S)	312 (32.07)	131 (13.46)	BJP	179 (18.4)	39 (4.01)
94	INC	444 (48.68)	JD(S)	286 (31.36)	158 (17.32)	BJP	142 (15.57)	40 (4.39)
95	INC	313 (46.58)	JD(S)	235 (34.97)	78 (11.61)	BJP	100 (14.88)	24 (3.57)
96	INC	215 (57.49)	JD(S)	108 (28.88)	107 (28.61)	BJP	27 (7.22)	24 (6.42)
97	JD(S)	475 (58.93)	INC	272 (33.75)	203 (25.18)	BJP	36 (4.47)	23 (2.85)
98	INC	323 (49.01)	BJP	219 (33.23)	104 (15.78)	JD(S)	92 (13.96)	25 (3.79)
99	INC	177 (47.33)	JD(S)	169 (45.19)	8 (2.14)	BJP	21 (5.61)	7 (1.87)
100	INC	426 (44.98)	JD(S)	389 (41.08)	37 (3.9)	BJP	93 (9.82)	39 (4.12)
101	INC	154 (46.81)	JD(S)	146 (44.38)	8 (2.43)	BJP	18 (5.47)	11 (3.34)
102	INC	314 (44.41)	JD(S)	310 (43.85)	4 (0.56)	BJP	49 (6.93)	34 (4.81)
103	INC	403 (45.23)	JD(S)	348 (39.06)	55 (6.17)	BJP	82 (9.2)	58 (6.51)
104	NV	NV (NV)	NV	NV (NV)	NV (NV)	NV	NV (NV)	NV (NV)
105	INC	131 (39.46)	BJP	124 (37.35)	7 (2.11)	JD(S)	58 (17.47)	19 (5.72)

Contd....

## Socio-Economic Amenities - Rural

### Access to Education Facilities

Particulars	Number of Village (% of Population)				
	Available	Not Available	If Not Available (Distance of Nearest Facility)		
			A	B	C
Govt. Primary School	246 (97)	45 (3)	41 (2)	4 (2)	0 (0)
Private Primary School	12 (16)	279 (84)	0 (0)	0 (0)	0 (0)
Govt. Middle School	115 (69)	176 (31)	148 (26)	20 (4)	0 (0)
Private Middle School	13 (17)	278 (83)	3 (1)	2 (1)	0 (0)
Govt. Secondary School	38 (28)	253 (72)	149 (37)	48 (13)	8 (2)
Private Secondary School	17 (19)	274 (81)	21 (6)	15 (4)	2 (0)
Govt. Senior Secondary School	5 (6)	286 (94)	65 (28)	115 (36)	106 (30)
Private Senior Secondary School	0 (0)	291 (100)	0 (0)	0 (0)	0 (0)
Govt. Arts and Science Degree College	1 (4)	290 (96)	19 (15)	42 (14)	222 (63)
Private Arts and Science Degree College	0 (0)	291 (100)	1 (1)	3 (1)	3 (1)
Govt. Engineering College	0 (0)	291 (100)	0 (0)	0 (0)	79 (25)
Private Engineering College	1 (1)	290 (99)	16 (14)	36 (13)	159 (48)
Govt. Medicine College	0 (0)	291 (100)	0 (0)	0 (0)	0 (0)
Private Medicine College	0 (0)	291 (100)	31 (13)	20 (6)	240 (81)
Govt. Management Institute	0 (0)	291 (100)	1 (0)	1 (0)	161 (59)
Private Management Institute	0 (0)	291 (100)	0 (0)	0 (0)	128 (41)
Govt. Polytechnic	0 (0)	291 (100)	16 (11)	40 (13)	181 (57)
Private Polytechnic	1 (0)	290 (100)	4 (5)	5 (2)	44 (11)
Govt. Vocational Training School/ITI	4 (8)	287 (92)	30 (14)	61 (18)	85 (25)
Private Vocational Training School/ITI	14 (9)	277 (91)	29 (11)	43 (14)	26 (6)
Govt. Non Formal Training Centre	3 (7)	288 (93)	18 (10)	73 (22)	159 (47)
Private Non Formal Training Centre	1 (3)	290 (97)	2 (2)	7 (2)	28 (7)
Govt. School For Disabled	0 (0)	291 (100)	10 (7)	14 (4)	204 (62)
Private School For Disabled	0 (0)	291 (100)	5 (4)	2 (1)	56 (23)
Government Others	10 (21)	281 (79)	15 (4)	23 (8)	192 (50)
Private Others	3 (10)	288 (90)	4 (1)	3 (0)	5 (2)

Note : Distance A : Less than 5 km; B : Between 5-10 km; C : 10+ km.; Source : Data Analysis is based on 2011 Census.

## DISCLAIMER

The Terms of Use and Disclaimer of Datanet India Private Limited (hereinafter referred to as "Datanet") for use of this analysis report of **Nelamangala Assembly Constituency (Nelamangala Vidhan Sabha)** :-

1. **Assembly Factbook™** is a Registered Trade Mark owned by Datanet.
2. All the maps are sketched and graphical representation only and have not been drawn to the scale and also not to represent the actual geographical area or boundary of the unit.
3. The data for the aforesaid analysis is based on authentic sources and has been culled from the various publications of Census, CSO and NSSO for district and block level data, various central and state government departments, Central & State Elections Commissions and the concerned Returning Officers' releases, Electoral Rolls, Election results and allied publications, internal assessment, surveys, estimates and analysis. Therefore, certain adjustment of data at micro level may have been done to arrive closer to the macro data.
4. Data have been provided on an "As Is" and "As AVAILABLE" basis
5. The colours shown in the maps or diagram and charts of a particular party, alliance or AC are indicative and do not represent them.
6. This publication which includes maps, sheets, graphs and data would be the property under copyright of Datanet only. The user may use these for its internal study, analysis and research purposes. It's public display, re-selling or any commercial uses by the user are not allowed.
7. Datanet has taken due care and caution in compilation and processing of data and allied information, but does not guarantee the accuracy, adequacy or completeness of any information/analysis and will be not responsible for any errors or omissions or for the results obtained from the use of such information/analysis.
8. All the contents for the publication have been culled from various authentic sources and Datanet reasonably believes such sources to be reliable, but does not make any representations, express or implied as to the accuracy or fitness of use of such information. The information or contents of the information/analysis do not constitute advice and should not be relied upon in making (or refraining from making) any decision. Any reliance placed upon the information provided by Datanet is the sole responsibility and strictly at the user's risk.
9. In no event will Datanet be liable for any damages (including, without limitation, damages for loss of business projects, or loss of profits) arising in contract, tort or otherwise from the use of or inability to use any of its contents, or from any action taken (or refrained from being taken) as a result of using the analysis or any of its contents. Datanet its directors, owners, editors, officials, employees, distributor and agents or any associate will not be liable for any errors in the information contained or any consequences arising from the use of the contents of the provided information/analysis.
10. If any provision of these terms and conditions is held invalid or illegal or unenforceable for any reason by any court of competent jurisdiction, such provision shall be severed and the remainder of provisions of the terms and conditions shall continue in full force and effect as if the Term of Use had been executed with the invalid, illegal or unenforceable provision eliminated.
11. If there are any discrepancies in the information provided, please bring it to attention of Datanet for suitable rectification measures.



**Buy Online This Complete Book At  
Datanet India eBooks Store**

[www.indiastatpublications.com](http://www.indiastatpublications.com)

or go directly at

[http://www.indiastatpublications.com/  
Assembly\\_factbook/Karnataka/Chikkballapur/ Nelamangala](http://www.indiastatpublications.com/Assembly_factbook/Karnataka/Chikkballapur/Nelamangala)

 **indiastat**elections

ISBN : 978-93-5802-035-9



9 789358 020359