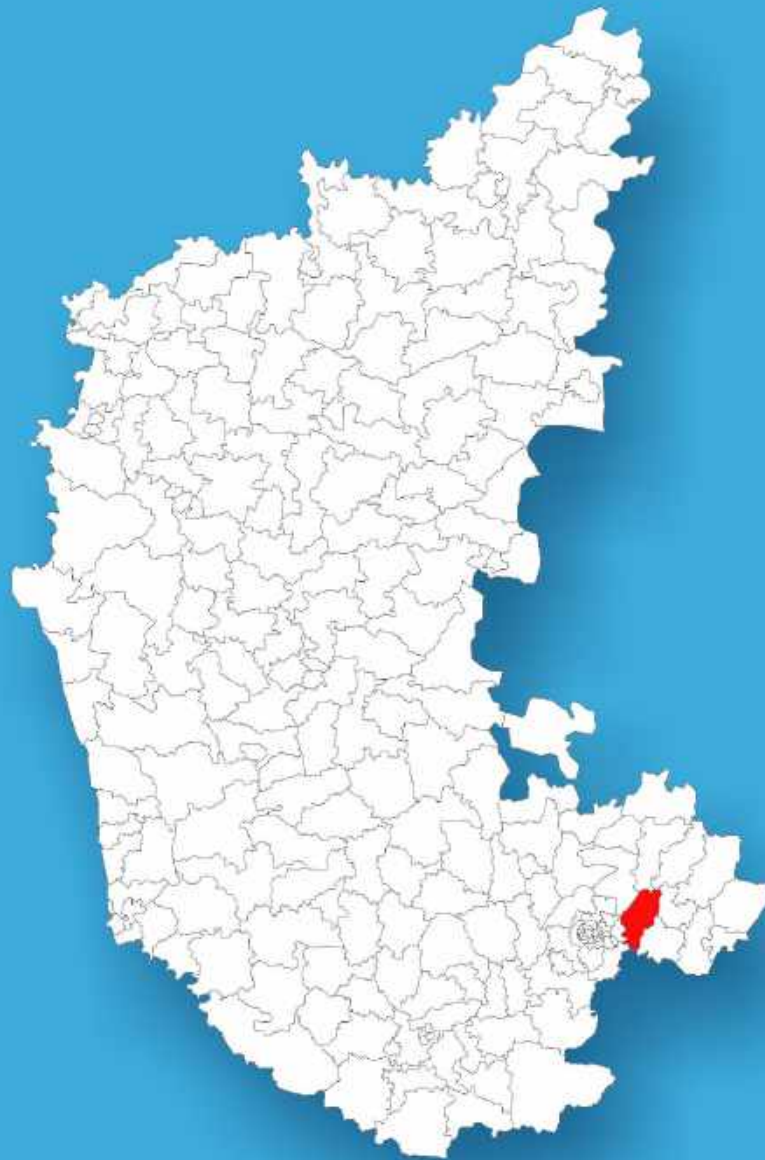




Karnataka

Assembly Factbook™

Hosakote Assembly Constituency



Key Electoral Data of Hosakote
Assembly Constituency (Vidhan Sabha)

Karnataka
Assembly FactbookTM
Hosakote Assembly Constituency



Hosakote Vidhan Sabha

Editor & Director

Dr. R.K. Thukral

Research Editor

Dr. Shafeeq Rahman

**Compiled, Researched and Published by
Datanet India Pvt. Ltd.**

D-100, 1st Floor,

Okhla Industrial Area, Phase-I,

New Delhi- 110020.

Ph.: 91-11- 43580781-84

Email : support@indiastatpublications.com

Website : <http://www.indiastatelections.com>

Online Book Store :

www.indiastatpublications.com

Report No. : AFB/KA-178-0125

ISBN : 978-93-5802-027-4

First Edition : January, 2018

Eighth Updated Edition : January, 2025

Price : Rs.11500/-

US\$ 310

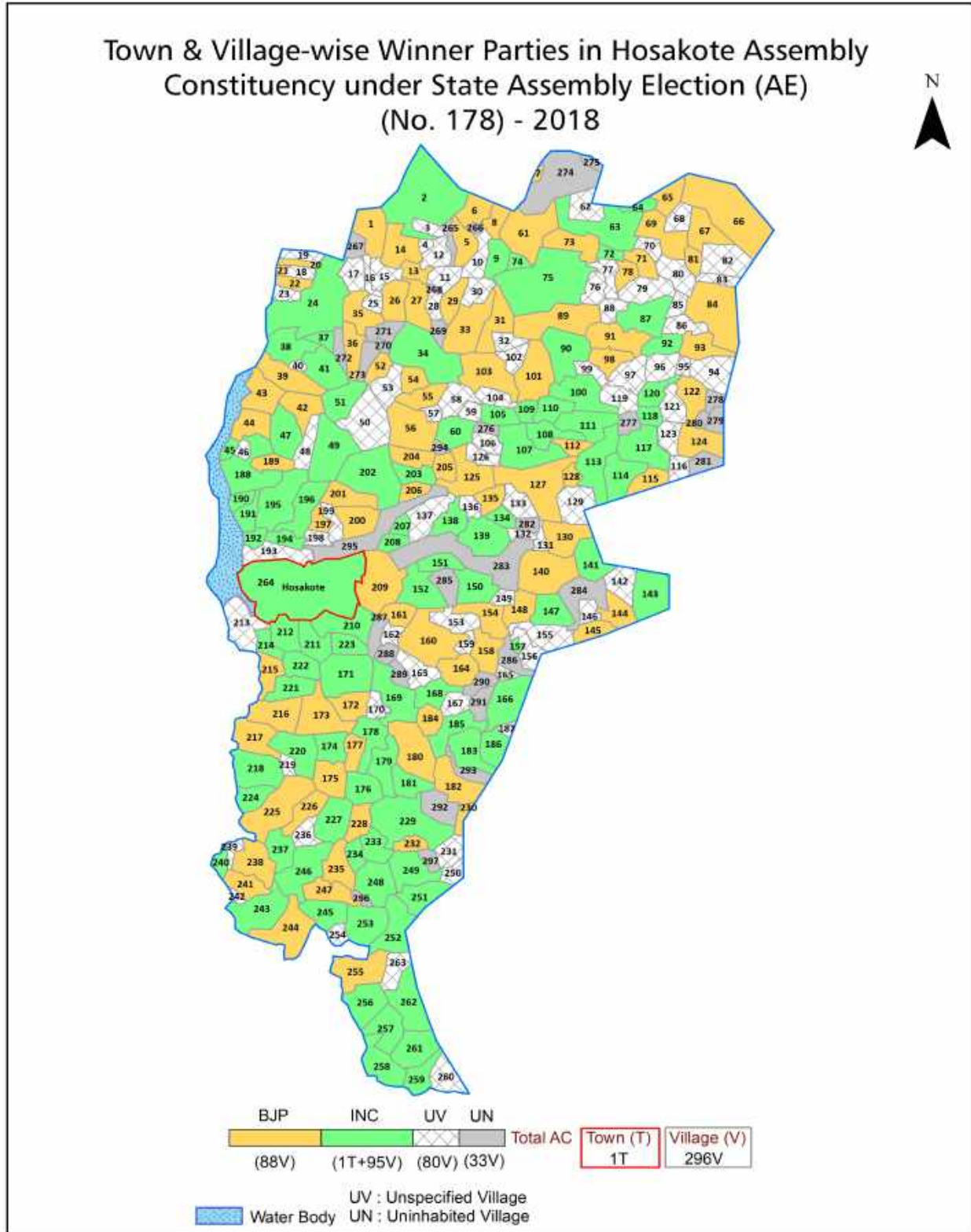
© Datanet India Pvt. Ltd.

All rights reserved. No part of this book may be reproduced, stored in a retrieval system or transmitted in any form or by any means, mechanical photocopying, photographing, scanning, recording or otherwise without the prior written permission of the publisher. Please refer to Disclaimer at page no. 248 for the use of this publication.

Printed in India

No.	Particulars	Page No.
	Introduction	
1	Assembly Constituency - (Vidhan Sabha) at a Glance Features of Assembly as per Delimitation Commission of India (2008)	1-2
	Location and Political Maps	
2	Location Map Boundaries of Assembly Constituency - (Vidhan Sabha) in District Boundaries of Assembly Constituency under Parliamentary Constituency - (Lok Sabha) Town & Village-wise Winner Parties- 2024, 2023, 2019, 2018, 2014, 2013 and 2009	3-11
	Administrative Setup (2011)	
3	District Sub-district Towns Villages Inhabited Villages Uninhabited Villages Village Panchayat Intermediate Panchayat	12-26
	Demographics (2011)	
4	Population Households Rural/Urban Population Towns and Villages by Population Size Sex Ratio (Total & 0-6 Years) Religious Population Social Population Literacy Rate	27-28
	Electoral Features	
5	Important Dates of Last Elections Held Electors by Gender Service Electors Voters Voters Turnout Polling Stations & Average Number of Electors per Polling Station Electors by Age Group Present Elected Representatives	29-34
	Historical Summary Election Results	
6	Vote Share of Major Parties Winning Margin (Number & Percentage) Polarity of Parties Summary Result of Assembly Segment of Parliamentary Elections 2024, 2019, 2014, 2009, 2004 and 1999 Summary Result of Assembly Elections 2023, 2018, 2013, 2008, 2004, 1999, 1994, 1989, 1985, 1983, 1978, 1972, 1967, 1962 and 1957	35-58
	Polling Station Level Election Results	
7	Name and Number of Polling Station 2024, 2023, 2019, 2018, 2014, 2013 and 2009 Polling Station-wise Electors, Voters & Voters Turnout 2024, 2023, 2019, 2018, 2014, 2013 and 2009 Polling Station wise Elections Results 2024, 2023, 2019, 2018, 2014, 2013 and 2009	59-228
	Share of Assembly Constituency	
8	Share of Assembly Constituency - (Vidhan Sabha) in State, District and Parliamentary Constituency - (Lok Sabha)	229
	Socio-Economic Amenities (2011)	
9	Access to Administrative Units Agricultural, Manufacturing and Industrial Commodities Demographic Indicators Education Health & Manpower Drinking Water Supply Sanitation Entertainment and Recreations Infrastructure Power Food Allocation Distribution and Marketing of Agriculture Commodities Infrastructure Transport and Road Infrastructure Communication Banking and Financial Services Land Use Irrigation Source	231-245
10	Abbreviation & Sources	246-247
11	Disclaimer	248

Location & Political Map



Administrative Setup

List of Village Panchayat & Intermediate Panchayat (Block) Name - 2011

Village Name	Village Panchayat Name	Intermediate Panchayat Name
Agasarahalli	Bylanarasapura	Hosakote
Agrahara Vaddahalli	Nandagudi	Hosakote
Ajjagondahalli	Muthasandra	Hosakote
Alagondahalli	Doddanallala	Hosakote
Alappanahalli	Kumbalahalli	Hosakote
Ambalipura	Orohalli	Hosakote
Ankonahalli	Giddappanahalli	Hosakote
Anugondahalli	Anugondahalli	Hosakote
Anupahalli	Ittasandra	Hosakote
Appajipura	Samethanahalli	Hosakote
Appasandra	Doddanallala	Hosakote
Arasanahalli	Giddappanahalli	Hosakote
Arehalli	Kalkunte Agrahara	Hosakote
Arehalli	Kulkunte Agrahara	Hosakote
Arlemakanahalli	Jadigenahalli	Hosakote
Attibele	Giddappanahalli	Hosakote
Attivatta	Orohalli	Hosakote
Attur	Mugabala	Hosakote
Bagalur	Kambalipura	Hosakote
Bagur	Ganagalur	Hosakote
Balenahalli	Doddaralagere	Hosakote
Banahalli	Nandagudi	Hosakote
Banamakanahalli	Thavarekere	Hosakote
Banarahalli	Devanagundi	Hosakote
Bandahalli	Thavarekere	Hosakote
Bathiganahalli	Giddappanahalli	Hosakote
Bavapura	Doddaralagere	Hosakote
Beerahalli	Thavarekere	Hosakote
Begur	Kambalipura	Hosakote

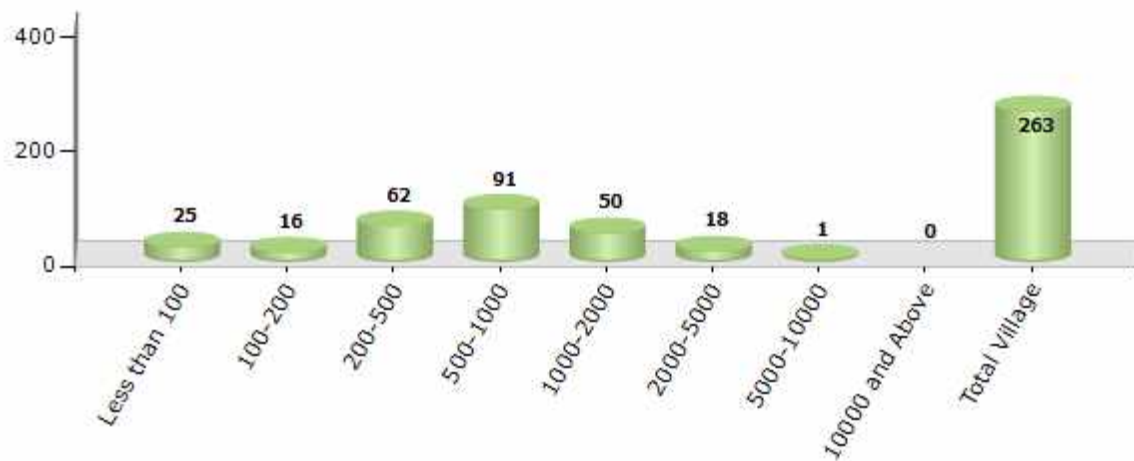
Contd....

Demographic

Number of Villages by Population Size - 2011

Less than 100	100-200	200-500	500-1000	1000-2000	2000-5000	5000-10000	10000 and Above	Total Village
25	16	62	91	50	18	1	0	263

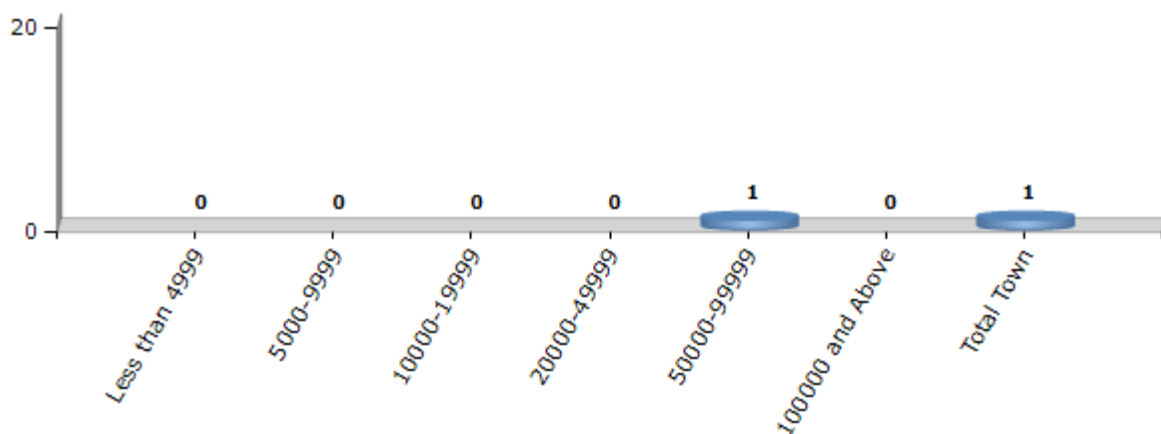
Number of Villages by Population Size - 2011



Number of Towns by Population Size - 2011

Less than 4999	5000-9999	10000-19999	20000-49999	50000-99999	100000 and Above	Total Town
0	0	0	0	1	0	1

Number of Towns by Population Size - 2011

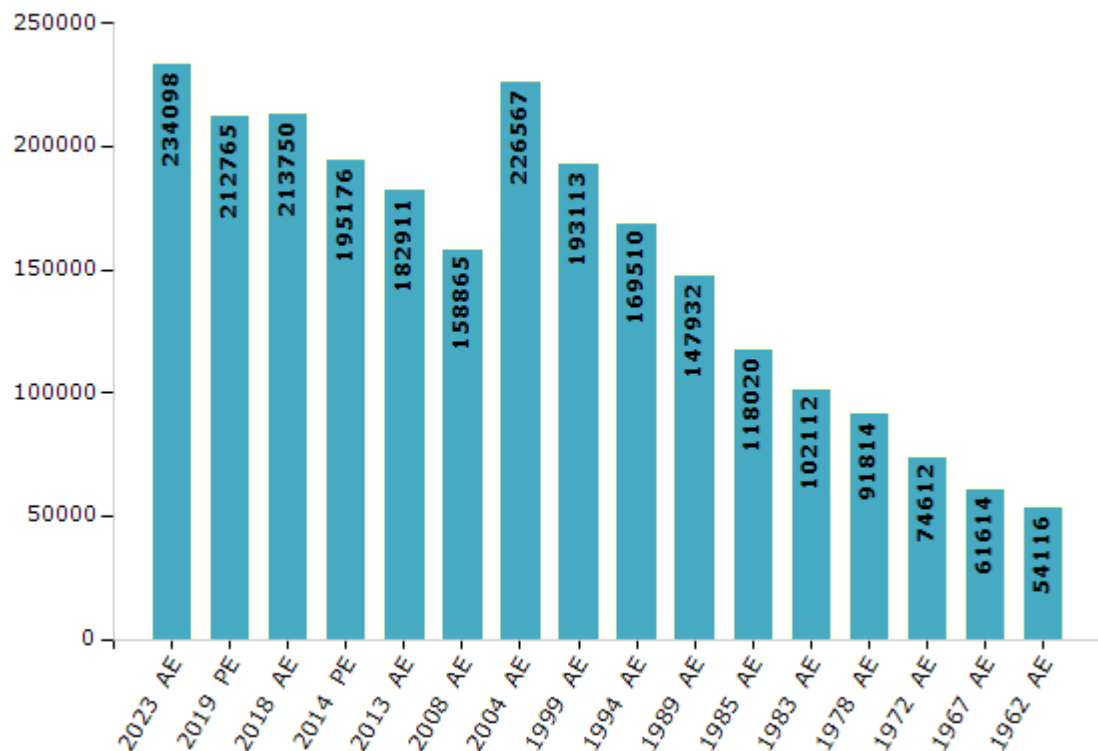


Electoral Features

Electors by Male & Female

Year	Male	Female	Others	Total	Year	Male	Female	Others	Total
2023 AE	116269	117807	22	234098	1999 AE	100186	92927	-	193113
2019 PE	107782	104957	26	212765	1994 AE	87349	82161	-	169510
2018 AE	108248	105486	16	213750	1989 AE	75981	71951	-	147932
2014 PE	99413	95750	13	195176	1985 AE	62116	55904	-	118020
2013 AE	93556	89349	6	182911	1983 AE	53553	48559	-	102112
2009 PE	-	-	-	-	1978 AE	47352	44462	-	91814
2008 AE	81391	77474	-	158865	1972 AE	38598	36014	-	74612
2004 PE	-	-	-	-	1967 AE	-	-	-	61614
2004 AE	117167	109400	-	226567	1962 AE	-	-	-	54116
1999 PE	-	-	-	-	1957 AE	-	-	-	-

Number of Electors

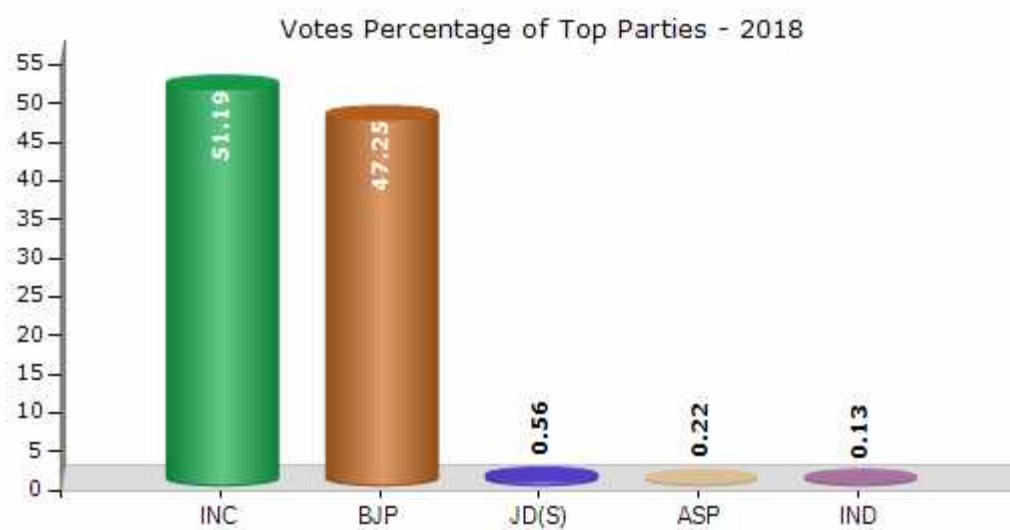


Note : AE : Assembly Election, PE : Assembly Segment of Parliamentary Election

Historical Summary Election Results

Summary Result of Assembly Election - 2018

Candidate Name	Party	Votes	Votes %
N Nagaraju (M.T.B)	INC	98824	51.19
Sharath Kumar Bachegowda	BJP	91227	47.25
Krishna Murthy R	JD(S)	1083	0.56
Ramesha	ASP	417	0.22
V Shamanna	IND	242	0.13
Suresha C	IND	184	0.1
G Shrinivasa	AIMEP	142	0.07
Rajesh T K	IND	120	0.06
Raveesha T	IND	67	0.03
B V Manjunatha	IND	66	0.03
Manjunatha Gowda T V	IND	61	0.03
Nagaraj D.C.N	IND	52	0.03
Nagaraj V	IND	47	0.02
	NOTA	539	0.28



Polling Station Level Election Results

Number and Name of Polling Stations (PS) (2023)

Number of Polling Stations	Name of Polling Stations	Number of Polling Stations	Name of Polling Stations
1	Government Junior Primary School, Theneyur	22	Government Junior Primary School, Dyavasandra
2	Government Junior Primary School, Thimmappanahalli	23	Government Senior Primary School, Bendiganahalli
3	Govt Senior Primary School, This Hosahalli	24	Government Junior Primary School, Chikka Arlagere
4	Government Senior Primary School, Ittasandra	25	Govt Senior Primary School, Arasanahalli
5	Government Junior Primary School, Eastur	26	Government Junior Primary School, Ankonahalli
6	Government Junior Primary School, Ralakunte	27	Government Urdu Senior Primary School, Tamarasanahalli
7	Government Senior Primary School, Room No. 1, Hindiganala	28	Government Senior Primary School, Dodda Arlagere
8	Government Senior Primary School, Room No 2, Hindiganala	29	Government Senior Primary School, T Agrahara
9	Government Junior Primary School, Tarabahalli	30	Karnataka Public School, Rs.No.1, Nandagudi
10	Government Higher Primary School, Chikkondahalli	31	Karnataka Public School, Rs.No.2, Nandagudi
11	Government Higher Primary School, Dalsagere	32	Karnataka Public School, Rs.No.3, Nandagudi
12	Government Junior Primary School, Arehalli	33	Government Junior Primary School, Halevur
13	Government High School, Room No. 1, To Be Ground	34	Government Junior Primary School, Banahalli
14	Government High School, Room No.2, Ground Floor	35	Government Junior Primary School, N Hosahalli
15	Government Junior Primary School, Karahalli	36	Government Senior Primary School, Korati
16	Government Senior Primary School, Siddanahalli	37	Government Junior Primary School, Dinne Korati
17	Government Junior Primary School, S Vaddahalli	38	Government Senior Primary School, Hedakanahalli
18	Govt Urdu Junior Primary School.Geddalahallipur	39	Government Urdu Model Primary Boys' School, Room No. 1, Bailanarasapur
19	Government Junior Primary School, Ramgovindpur	40	Government Urdu Model Primary Boys' School, Room No. 2, Bailanarasapur
20	Government Junior Primary School, Cheemasandra	41	Govt Urdu Model Primary Boys' School, Right Side, Room No 3, Bailanarasapur
21	Government Senior Primary School, Anupahalli	42	Government Kannada Junior Primary School. Bailanarasapur

Contd....

Polling Station Level Election Results

Polling Station-wise Votes Secured by Overall Top Five Parties in Hosakote Assembly in Assembly Election (AE) under Chikballapur Parliamentary Constituency in Karnataka (2023)

Number of Polling Station	Winner - Sharath Kumar Bachegowda (INC)	Runner-up - N Nagaraju (BJP)	3rd - G Narayana Swamy (IND)	4th - S R M Lakshmi Raghunath (IND)	5th - D M Lakshmi Narayana (BSP)	NOTA	Other	Total Votes Secured
36	349	364	5	2	0	0	3	723
37	254	219	2	2	0	0	6	483
38	371	380	8	6	2	2	9	778
39	442	174	7	3	0	0	4	630
40	480	162	2	2	1	1	4	652
41	840	184	2	8	2	0	5	1041
42	757	302	12	9	1	0	10	1091
43	236	222	6	2	0	2	2	470
44	348	208	1	1	0	0	0	558
45	371	359	7	0	1	0	18	756
46	224	374	7	2	0	1	5	613
47	193	346	11	1	1	0	6	558
48	336	346	3	0	2	0	5	692
49	347	222	5	2	1	0	3	580
50	236	241	4	0	0	1	17	499
51	432	256	5	0	0	3	6	702
52	369	451	3	2	0	2	8	835
53	201	278	3	0	1	0	16	499
54	844	316	10	9	1	3	20	1203
55	114	292	8	1	1	0	6	422
56	724	291	18	10	1	0	11	1055
57	535	284	3	4	1	1	5	833
58	421	379	5	1	1	5	3	815
59	459	239	11	3	0	3	4	719
60	330	202	3	4	2	0	8	549
61	504	318	15	8	1	0	2	848
62	522	370	12	5	1	1	11	922
63	250	428	15	1	1	0	13	708
64	141	458	8	0	0	1	8	616
65	147	153	6	0	0	0	2	308
66	175	456	5	0	0	1	7	644
67	255	360	7	0	0	2	4	628
68	302	263	7	1	1	3	3	580
69	504	566	6	0	3	2	6	1087
70	549	549	9	1	1	5	6	1120

Contd....

Polling Station Level Election Results

Winner, Runner-up and 3rd Party Position & Winning Margin According to Polling Stations in Hosakote Assembly in Assembly Election (AE) under Chikkballapur Parliamentary Constituency in Karnataka (2023)

Polling Station Number	Winner Party	Winner Votes (%)	Runner-up Party	Runner-up Votes (%)	Winning Margin Votes (%)	Third Party	Third Party Votes (%)	Other Votes (%)
71	INC	551 (51.83)	BJP	495 (46.57)	56 (5.26)	IND (GN)	5 (0.47)	12 (1.13)
72	BJP	517 (59.49)	INC	335 (38.55)	182 (20.94)	IND (GN)	8 (0.92)	9 (1.04)
73	INC	366 (55.04)	BJP	286 (43.01)	80 (12.03)	IND (GN)	2 (0.3)	11 (1.65)
74	INC	508 (54.39)	BJP	405 (43.36)	103 (11.03)	IND (GN)	7 (0.75)	14 (1.5)
75	INC	209 (59.89)	BJP	135 (38.68)	74 (21.21)	IND (GN)	1 (0.29)	4 (1.15)
76	INC	278 (56.97)	BJP	198 (40.57)	80 (16.4)	IND (GN)	5 (1.02)	7 (1.43)
77	BJP	349 (49.22)	INC	347 (48.94)	2 (0.28)	IND (GN)	8 (1.13)	5 (0.71)
78	INC	279 (51.29)	BJP	248 (45.59)	31 (5.7)	IND (GN)	3 (0.55)	14 (2.57)
79	INC	390 (60.94)	BJP	232 (36.25)	158 (24.69)	IND (GN)	7 (1.09)	11 (1.72)
80	INC	321 (56.32)	BJP	243 (42.63)	78 (13.69)	BSP	2 (0.35)	4 (0.7)
81	BJP	542 (61.52)	INC	320 (36.32)	222 (25.2)	IND (GN)	8 (0.91)	11 (1.25)
82	INC	204 (51.39)	BJP	189 (47.61)	15 (3.78)	IND (GN)	2 (0.5)	2 (0.5)
83	BJP	302 (55.72)	INC	234 (43.17)	68 (12.55)	IND (GN)	3 (0.55)	3 (0.55)
84	BJP	256 (52.35)	INC	224 (45.81)	32 (6.54)	IND (GN)	3 (0.61)	6 (1.23)
85	INC	484 (53.6)	BJP	386 (42.75)	98 (10.85)	IND (GN)	8 (0.89)	25 (2.77)
86	BJP	320 (58.39)	INC	224 (40.88)	96 (17.51)	IND (GN)	1 (0.18)	3 (0.55)
87	BJP	396 (60.46)	INC	238 (36.34)	158 (24.12)	IND (GN)	12 (1.83)	9 (1.37)
88	BJP	302 (53.17)	INC	254 (44.72)	48 (8.45)	IND (GN)	3 (0.53)	9 (1.58)
89	INC	451 (58.04)	BJP	313 (40.28)	138 (17.76)	IND (GN)	7 (0.9)	6 (0.77)
90	BJP	335 (50.53)	INC	318 (47.96)	17 (2.57)	IND (GN)	3 (0.45)	7 (1.06)
91	BJP	467 (50.11)	INC	442 (47.42)	25 (2.69)	IND (GN)	10 (1.07)	13 (1.39)
92	BJP	498 (51.39)	INC	448 (46.23)	50 (5.16)	IND (GN)	7 (0.72)	16 (1.65)
93	BJP	364 (49.66)	INC	352 (48.02)	12 (1.64)	IND (GN)	10 (1.36)	7 (0.95)
94	BJP	341 (52.06)	INC	303 (46.26)	38 (5.8)	IND (GN)	6 (0.92)	5 (0.76)
95	BJP	467 (58.16)	INC	316 (39.35)	151 (18.81)	IND (GN)	6 (0.75)	14 (1.74)
96	BJP	191 (60.25)	INC	118 (37.22)	73 (23.03)	IND (GN)	5 (1.58)	3 (0.95)
97	BJP	444 (52.48)	INC	390 (46.1)	54 (6.38)	IND (GN)	5 (0.59)	7 (0.83)
98	INC	457 (51.81)	BJP	408 (46.26)	49 (5.55)	IND (GN)	8 (0.91)	9 (1.02)
99	BJP	280 (55.23)	INC	218 (43)	62 (12.23)	IND (GN)	2 (0.39)	7 (1.38)
100	BJP	322 (49.46)	INC	315 (48.39)	7 (1.07)	IND (GN)	8 (1.23)	6 (0.92)
101	INC	621 (58.7)	BJP	406 (38.37)	215 (20.33)	IND (GN)	15 (1.42)	16 (1.51)
102	INC	333 (51.55)	BJP	305 (47.21)	28 (4.34)	BSP	1 (0.15)	7 (1.08)
103	INC	463 (67.3)	BJP	219 (31.83)	244 (35.47)	IND (GN)	2 (0.29)	4 (0.58)
104	BJP	290 (49.4)	INC	288 (49.06)	2 (0.34)	IND (GN)	6 (1.02)	3 (0.51)
105	INC	502 (50.05)	BJP	480 (47.86)	22 (2.19)	IND (GN)	6 (0.6)	15 (1.5)

Contd....

Socio-Economic Amenities - Rural

Access to Education Facilities

Particulars	Number of Village (% of Population)				
	Available	Not Available	If Not Available (Distance of Nearest Facility)		
			A	B	C
Govt. Primary School	232 (99)	31 (1)	31 (1)	0 (0)	0 (0)
Private Primary School	27 (27)	236 (73)	0 (0)	0 (0)	0 (0)
Govt. Middle School	121 (72)	142 (28)	122 (22)	9 (2)	0 (0)
Private Middle School	23 (23)	240 (77)	4 (1)	1 (0)	0 (0)
Govt. Secondary School	25 (22)	238 (78)	108 (32)	78 (21)	15 (3)
Private Secondary School	13 (10)	250 (90)	14 (9)	11 (5)	3 (1)
Govt. Senior Secondary School	4 (8)	259 (92)	38 (14)	115 (43)	91 (27)
Private Senior Secondary School	8 (6)	255 (94)	5 (2)	1 (1)	1 (0)
Govt. Arts and Science Degree College	1 (4)	262 (96)	14 (7)	76 (32)	164 (54)
Private Arts and Science Degree College	0 (0)	263 (100)	1 (0)	4 (2)	3 (1)
Govt. Engineering College	0 (0)	263 (100)	2 (1)	15 (5)	231 (91)
Private Engineering College	0 (0)	263 (100)	0 (0)	1 (1)	14 (2)
Govt. Medicine College	0 (0)	263 (100)	0 (0)	0 (0)	0 (0)
Private Medicine College	0 (0)	263 (100)	50 (20)	29 (12)	184 (67)
Govt. Management Institute	0 (0)	263 (100)	9 (5)	18 (8)	136 (49)
Private Management Institute	0 (0)	263 (100)	0 (0)	0 (0)	1 (0)
Govt. Polytechnic	0 (0)	263 (100)	15 (7)	67 (28)	146 (53)
Private Polytechnic	0 (0)	263 (100)	0 (0)	13 (6)	22 (6)
Govt. Vocational Training School/ITI	2 (6)	261 (94)	17 (8)	73 (29)	136 (44)
Private Vocational Training School/ITI	1 (1)	262 (99)	7 (5)	7 (2)	20 (6)
Govt. Non Formal Training Centre	1 (4)	262 (96)	12 (6)	85 (33)	141 (47)
Private Non Formal Training Centre	0 (0)	263 (100)	3 (1)	12 (6)	9 (3)
Govt. School For Disabled	0 (0)	263 (100)	2 (1)	24 (8)	212 (83)
Private School For Disabled	0 (0)	263 (100)	1 (0)	4 (2)	20 (6)
Government Others	19 (27)	244 (73)	0 (0)	34 (11)	205 (61)
Private Others	1 (4)	262 (96)	1 (0)	1 (0)	2 (0)

Note : Distance A : Less than 5 km; B : Between 5-10 km; C : 10+ km.; Source : Data Analysis is based on 2011 Census.

DISCLAIMER

The Terms of Use and Disclaimer of Datanet India Private Limited (hereinafter referred to as "Datanet") for use of this analysis report of **Hosakote Assembly Constituency (Hosakote Vidhan Sabha)** :-

1. **Assembly Factbook™** is a Registered Trade Mark owned by Datanet.
2. All the maps are sketched and graphical representation only and have not been drawn to the scale and also not to represent the actual geographical area or boundary of the unit.
3. The data for the aforesaid analysis is based on authentic sources and has been culled from the various publications of Census, CSO and NSSO for district and block level data, various central and state government departments, Central & State Elections Commissions and the concerned Returning Officers' releases, Electoral Rolls, Election results and allied publications, internal assessment, surveys, estimates and analysis. Therefore, certain adjustment of data at micro level may have been done to arrive closer to the macro data.
4. Data have been provided on an "As Is" and "As AVAILABLE" basis
5. The colours shown in the maps or diagram and charts of a particular party, alliance or AC are indicative and do not represent them.
6. This publication which includes maps, sheets, graphs and data would be the property under copyright of Datanet only. The user may use these for its internal study, analysis and research purposes. It's public display, re-selling or any commercial uses by the user are not allowed.
7. Datanet has taken due care and caution in compilation and processing of data and allied information, but does not guarantee the accuracy, adequacy or completeness of any information/analysis and will be not responsible for any errors or omissions or for the results obtained from the use of such information/analysis.
8. All the contents for the publication have been culled from various authentic sources and Datanet reasonably believes such sources to be reliable, but does not make any representations, express or implied as to the accuracy or fitness of use of such information. The information or contents of the information/analysis do not constitute advice and should not be relied upon in making (or refraining from making) any decision. Any reliance placed upon the information provided by Datanet is the sole responsibility and strictly at the user's risk.
9. In no event will Datanet be liable for any damages (including, without limitation, damages for loss of business projects, or loss of profits) arising in contract, tort or otherwise from the use of or inability to use any of its contents, or from any action taken (or refrained from being taken) as a result of using the analysis or any of its contents. Datanet its directors, owners, editors, officials, employees, distributor and agents or any associate will not be liable for any errors in the information contained or any consequences arising from the use of the contents of the provided information/analysis.
10. If any provision of these terms and conditions is held invalid or illegal or unenforceable for any reason by any court of competent jurisdiction, such provision shall be severed and the remainder of provisions of the terms and conditions shall continue in full force and effect as if the Term of Use had been executed with the invalid, illegal or unenforceable provision eliminated.
11. If there are any discrepancies in the information provided, please bring it to attention of Datanet for suitable rectification measures.

**Buy Online This Complete Book At
Datanet India eBooks Store**

www.indiastatpublications.com

or go directly at

[http://www.indiastatpublications.com/
Assembly_factbook/Karnataka/Chikballapur/ Hosakote](http://www.indiastatpublications.com/Assembly_factbook/Karnataka/Chikballapur/Hosakote)

 **indiastat**elections

ISBN : 978-93-5802-027-4



9 789358 020274