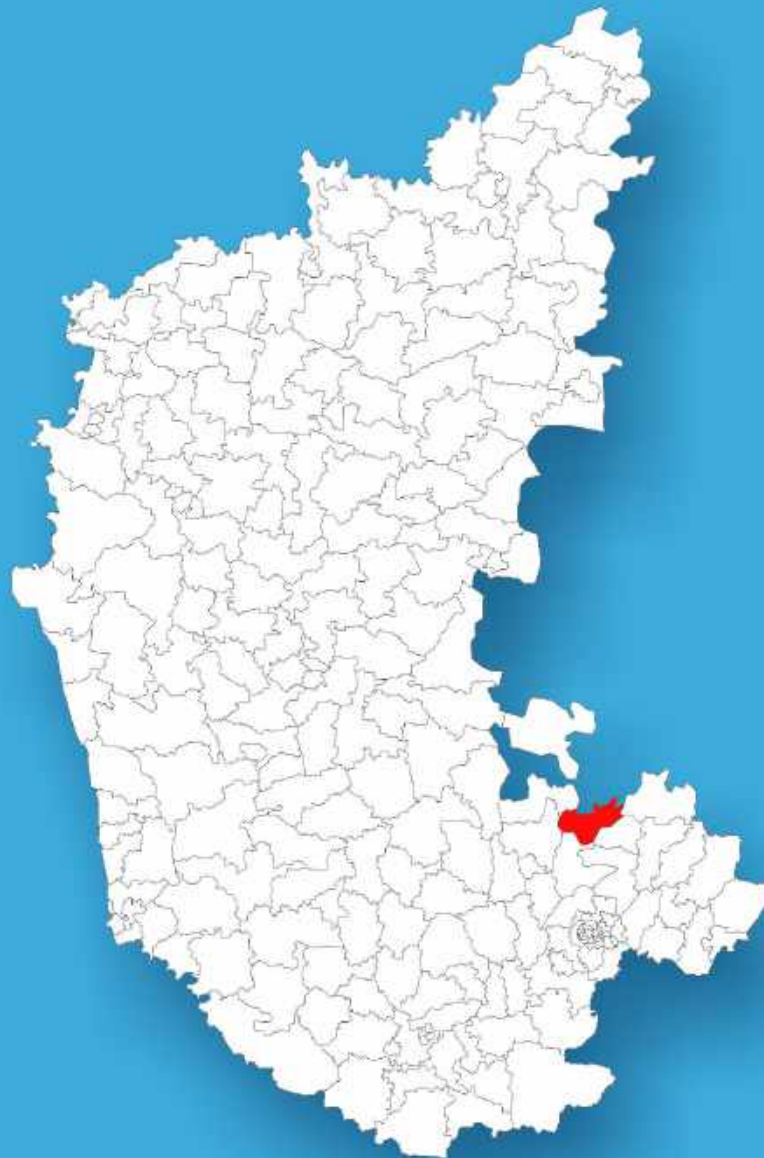




Karnataka

Assembly Factbook™

Gauribidanur Assembly Constituency



Key Electoral Data of Gauribidanur
Assembly Constituency (Vidhan Sabha)

Karnataka

Assembly Factbook™

Gauribidanur Assembly Constituency



Gauribidanur Vidhan Sabha

Editor & Director

Dr. R.K. Thukral

Research Editor

Dr. Shafeeq Rahman

**Compiled, Researched and Published by
Datanet India Pvt. Ltd.**

D-100, 1st Floor,

Okhla Industrial Area, Phase-I,

New Delhi- 110020.

Ph.: 91-11- 43580781-84

Email : support@indiastatpublications.com

Website : <http://www.indiastatelections.com>

Online Book Store :

www.indiastatpublications.com

Report No. : AFB/KA-139-0125

ISBN : 978-93-5802-032-8

First Edition : January, 2018

Eighth Updated Edition : January, 2025

Price : Rs.11500/-

US\$ 310

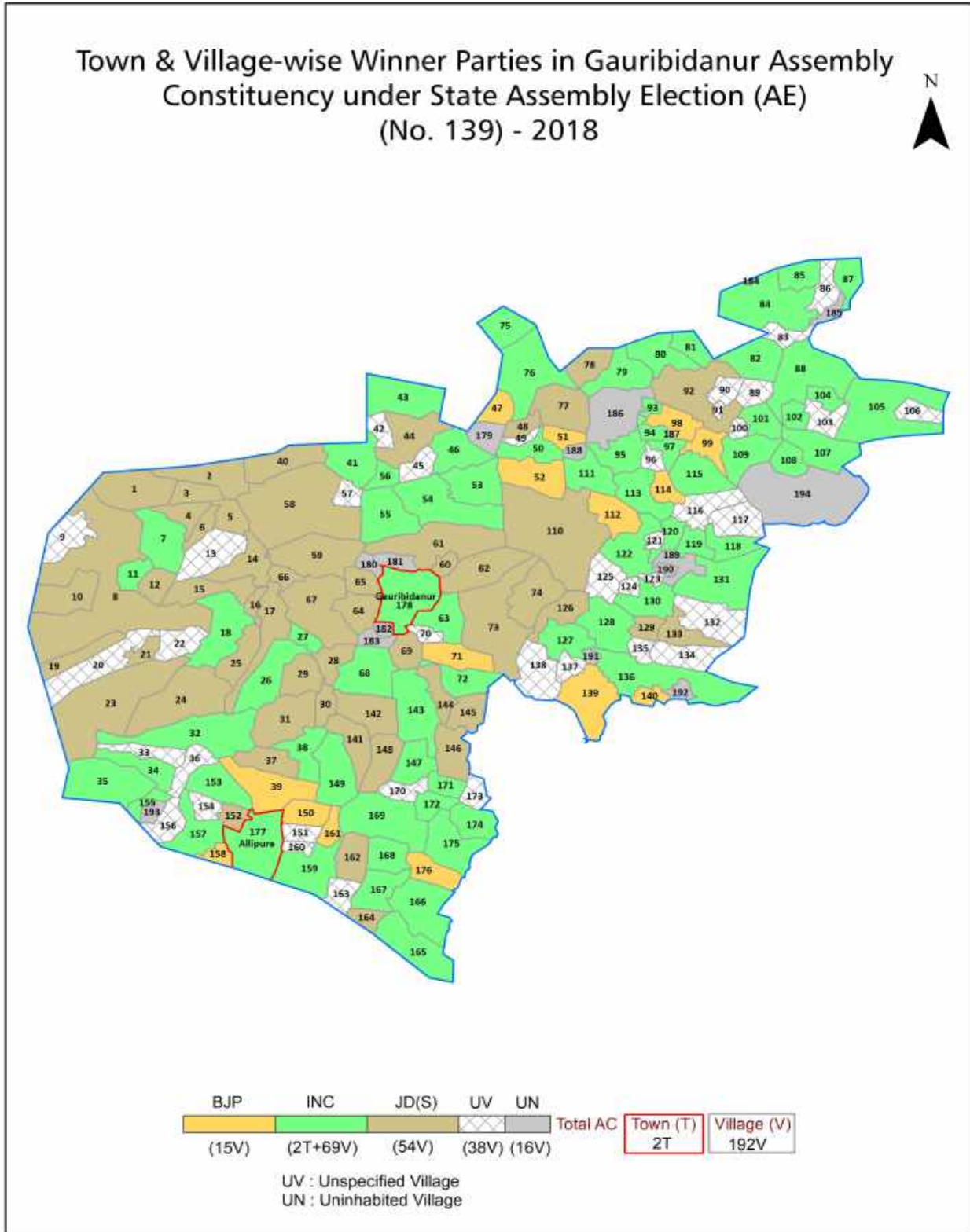
© Datanet India Pvt. Ltd.

All rights reserved. No part of this book may be reproduced, stored in a retrieval system or transmitted in any form or by any means, mechanical photocopying, photographing, scanning, recording or otherwise without the prior written permission of the publisher. Please refer to Disclaimer at page no. 234 for the use of this publication.

Printed in India

No.	Particulars	Page No.
	Introduction	
1	Assembly Constituency - (Vidhan Sabha) at a Glance Features of Assembly as per Delimitation Commission of India (2008)	1-2
	Location and Political Maps	
2	Location Map Boundaries of Assembly Constituency - (Vidhan Sabha) in District Boundaries of Assembly Constituency under Parliamentary Constituency - (Lok Sabha) Town & Village-wise Winner Parties- 2024, 2023, 2019, 2018, 2014, 2013 and 2009	3-11
	Administrative Setup (2011)	
3	District Sub-district Towns Villages Inhabited Villages Uninhabited Villages Village Panchayat Intermediate Panchayat	12-22
	Demographics (2011)	
4	Population Households Rural/Urban Population Towns and Villages by Population Size Sex Ratio (Total & 0-6 Years) Religious Population Social Population Literacy Rate	23-24
	Electoral Features	
5	Important Dates of Last Elections Held Electors by Gender Service Electors Voters Voters Turnout Polling Stations & Average Number of Electors per Polling Station Electors by Age Group Present Elected Representatives	25-30
	Historical Summary Election Results	
6	Vote Share of Major Parties Winning Margin (Number & Percentage) Polarity of Parties Summary Result of Assembly Segment of Parliamentary Elections 2024, 2019, 2014, 2009, 2004 and 1999 Summary Result of Assembly Elections 2023, 2018, 2013, 2008, 2004, 1999, 1994, 1989, 1985, 1983, 1978, 1972, 1967, 1962 and 1957	31-54
	Polling Station Level Election Results	
7	Name and Number of Polling Station 2024, 2023, 2019, 2018, 2014, 2013 and 2009 Polling Station-wise Electors, Voters & Voters Turnout 2024, 2023, 2019, 2018, 2014, 2013 and 2009 Polling Station wise Elections Results 2024, 2023, 2019, 2018, 2014, 2013 and 2009	55-214
	Share of Assembly Constituency	
8	Share of Assembly Constituency - (Vidhan Sabha) in State, District and Parliamentary Constituency - (Lok Sabha)	215
	Socio-Economic Amenities (2011)	
9	Access to Administrative Units Agricultural, Manufacturing and Industrial Commodities Demographic Indicators Education Health & Manpower Drinking Water Supply Sanitation Entertainment and Recreations Infrastructure Power Food Allocation Distribution and Marketing of Agriculture Commodities Infrastructure Transport and Road Infrastructure Communication Banking and Financial Services Land Use Irrigation Source	217-231
10	Abbreviation & Sources	232-233
11	Disclaimer	234

Location & Political Map



Administrative Setup

List of Village Panchayat & Intermediate Panchayat (Block) Name - 2011

Village Name	Village Panchayat Name	Intermediate Panchayat Name
Agraharahosahalli	Taridalu	Gauribidanur
Alakapura	Alakapura	Gauribidanur
Anagattahalli	Darinayakanapalya	Gauribidanur
Anudi	Kurudi	Gauribidanur
B.Bommasandra	B.Bommasandra	Gauribidanur
Babenahalli	Halaganahalli	Gauribidanur
Bachareddyhalli	Darinayakanapalya	Gauribidanur
Badimaralur	Bychapura	Gauribidanur
Balagere	Idagur	Gauribidanur
Bandarlahalli	Nagaragere	Gauribidanur
Basavanahalli	Bevinahalli	Gauribidanur
Basavapura	Kallinayakanahalli	Gauribidanur
Belathur	Thondebhavi	Gauribidanur
Bevinahalli	Bevinahalli	Gauribidanur
Bhaktarahalli	Sanaganahalli	Gauribidanur
Bhumenahalli	Thondebhavi	Gauribidanur
Bodabandahalli	Vatadahosahalli	Gauribidanur
Bommasettihalli	Mudugere	Gauribidanur
Budigenahalli	Namagondlu	Gauribidanur
Bychapura	Bychapura	Gauribidanur
Chandanadur	Halaganahalli	Gauribidanur
Channarayanahalli	Vatadahosahalli	Gauribidanur
Chapparadahalli	Vatadahosahalli	Gauribidanur
Charakamittenehalli	Thondebhavi	Gauribidanur
Cheegatagere	Hirebidanur	Gauribidanur
Cheelammanahalli	B Bommasandra	Gauribidanur
Chikkahosahalli	Kallinayakanahalli	Gauribidanur
Chikkakurugodu	Chikkakurugodu	Gauribidanur
Chikkamallekere	Bevinahalli	Gauribidanur

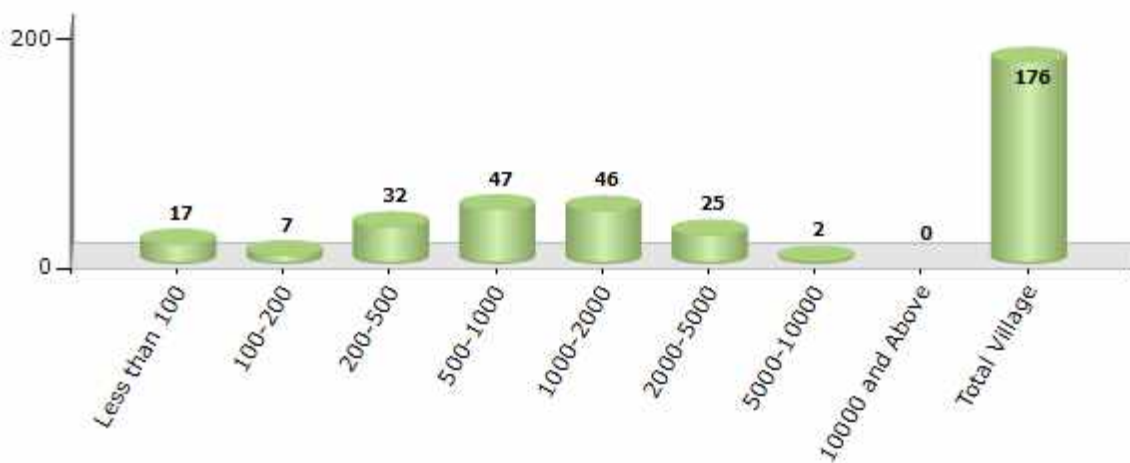
Contd....

Demographic

Number of Villages by Population Size - 2011

Less than 100	100-200	200-500	500-1000	1000-2000	2000-5000	5000-10000	10000 and Above	Total Village
17	7	32	47	46	25	2	0	176

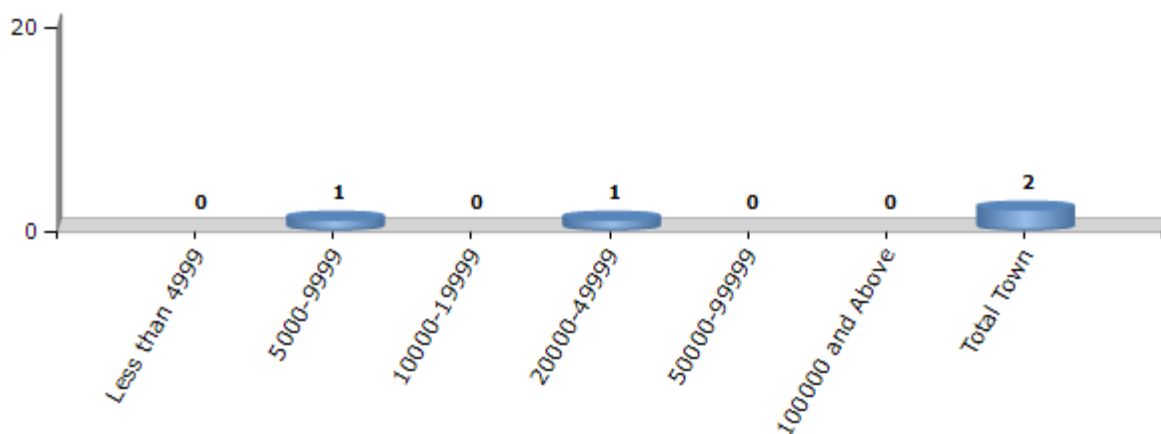
Number of Villages by Population Size - 2011



Number of Towns by Population Size - 2011

Less than 4999	5000-9999	10000-19999	20000-49999	50000-99999	100000 and Above	Total Town
0	1	0	1	0	0	2

Number of Towns by Population Size - 2011

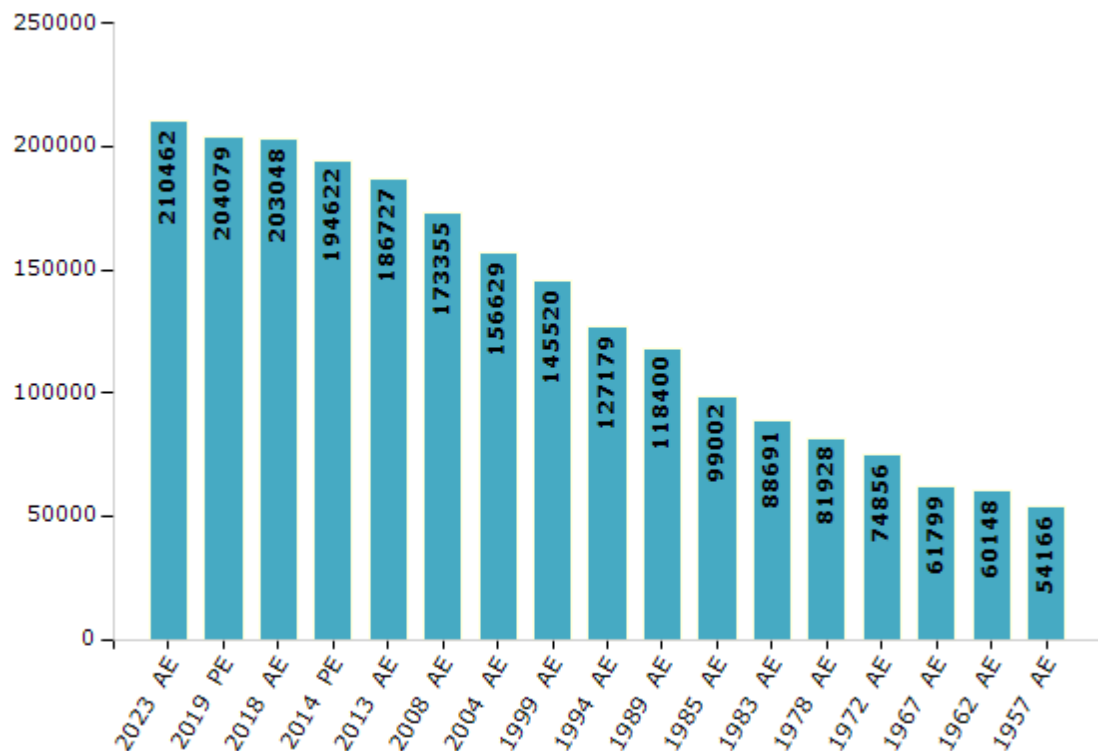


Electoral Features

Electors by Male & Female

Year	Male	Female	Others	Total	Year	Male	Female	Others	Total
2023 AE	104110	106347	5	210462	1999 AE	74442	71078	-	145520
2019 PE	101625	102451	3	204079	1994 AE	65091	62088	-	127179
2018 AE	101236	101810	2	203048	1989 AE	60495	57905	-	118400
2014 PE	98055	96563	4	194622	1985 AE	50902	48100	-	99002
2013 AE	94465	92255	7	186727	1983 AE	45732	42959	-	88691
2009 PE	-	-	-	-	1978 AE	41613	40315	-	81928
2008 AE	87713	85642	-	173355	1972 AE	38819	36037	-	74856
2004 PE	-	-	-	-	1967 AE	-	-	-	61799
2004 AE	81410	75219	-	156629	1962 AE	-	-	-	60148
1999 PE	-	-	-	-	1957 AE	-	-	-	54166

Number of Electors

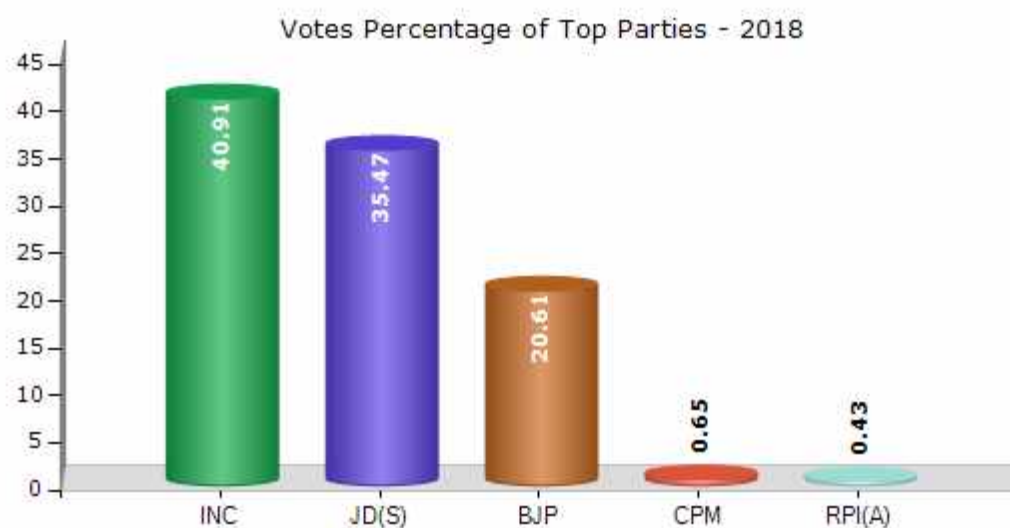


Note : AE : Assembly Election, PE : Assembly Segment of Parliamentary Election

Historical Summary Election Results

Summary Result of Assembly Election - 2018

Candidate Name	Party	Votes	Votes %
N.H.Shivashankara Reddy	INC	69000	40.91
C.R.Narasimhamurthy	JD(S)	59832	35.47
K.Jaipal Reddy	BJP	34759	20.61
N.R.Ravichandrareddy	CPM	1095	0.65
Anantha.G. (P.T.Master)	RPI(A)	731	0.43
V.C.Sachidanandamurthy	BJC	600	0.36
N.Hanumanthanayaka	IND	453	0.27
G.R.Mohan Kumar	IND	325	0.19
Yogeesha. H.V.	AIMEP	314	0.19
G.N.Ravi	IND	234	0.14
D.Palya. Khadar Subhan Khan	SP	192	0.11
Amjad Khan (Nadim)	IND	190	0.11
Devaki. B.A.	PPOI	161	0.1
	NOTA	784	0.46



Polling Station Level Election Results

Number and Name of Polling Stations (PS) (2023)

Number of Polling Stations	Name of Polling Stations	Number of Polling Stations	Name of Polling Stations
1	Government Senior Primary School, Hampasandra-1	22	Government Senior Primary School, M.Gollahalli
2	Government Senior Primary School, Room No-1, Hampasandra-2	23	Government Senior Primary School, East Side, Muddalodu
3	Government Senior Primary School, Hampasandra-2, Room No-2	24	Government Higher Primary School, Zeelakunte
4	Government Junior Primary School, Jodibisalahalli	25	Government Junior Primary School, Sadarlahalli
5	Sarka Ri Senior Primary School, Chandandur	26	Government Senior Primary School, South Side, Watadahosahalli-1
6	Government Senior Primary School, South Wing, Halaganahalli-1	27	Government Junior Primary School, Old Town
7	Government Junior Primary School, Gandhinagar	28	Government Senior Primary School East Wing, Watadahosahalli-3
8	Government Higher Primary School, North Side, Halaganahalli-2	29	Government Junior Primary School, Bodabandahalli
9	Government Junior Primary School, New Building, North Side, Doddakurugodu-1	30	Government Senior Primary School, Kadirenahalli
10	Government Junior Primary School, New Building, South Side, Doddakurugodu-2	31	Government Higher Primary School, North Part, Nagaragere-1
11	Government Higher Primary School, Vidura Colony (Vidurashwattha)	32	Government Senior Primary School, South Side, Nagaragere-2
12	Government Senior Primary School, Kudumalakunte-1	33	Government Senior Primary School, Nanjaiyagarahalli
13	Government Senior Primary School, South Side, Kudumalakunte-2	34	Government Senior Primary School, East Side, Nagaragere-3
14	Government Junior Primary School, Goudasandra	35	Government Junior Primary School, Bandarlahalli
15	Government Senior Primary School, Huchchodanahalli	36	Government Junior Primary School, Mattavalahalli
16	Government Junior Primary School, Konapur	37	Government Senior Primary School, South Side, G. Kottur-1
17	Government Senior Secondary School, North Part, Melya-1	38	Government Senior Primary School, South Side, G.Kottur-2
18	Government Senior Primary School, South Side, Upper-Ii	39	Govt Junior Primary School Cholashettihalli
19	Government Junior Primary School, Chittavalahalli	40	Government Junior Primary School, Nadimitanda
20	Government Senior Primary School, Hunasenahalli	41	Government Junior Primary School, Kodihalli
21	Government Junior Primary School, Maripadagu	42	Government Junior Primary School, Narlahalli

Contd....

Polling Station Level Election Results

Polling Station-wise Votes Secured by Overall Top Five Parties in Gauribidanur Assembly in Assembly Election (AE) under Chikballapur Parliamentary Constituency in Karnataka (2023)

Number of Polling Station	Winner - K.H. Puttaswamy Gowda (KHP) (IND)	Runner-up - N.H. Shiva Shankara Reddy (INC)	3rd - Dr. Kemparaju. K. (IND)	4th - C.R. Narasimha Murthy. (zp) (JD(S))	5th - Dr. H.S. Shashidhara Kumar (BJP)	NOTA	Other	Total Votes Secured
36	166	113	5	17	16	1	14	332
37	287	339	16	6	21	4	13	686
38	341	200	9	12	40	3	14	619
39	251	242	21	21	115	3	16	669
40	317	269	70	21	21	3	40	741
41	387	146	8	6	17	1	22	587
42	224	119	28	6	25	2	24	428
43	302	165	81	14	11	0	37	610
44	310	93	15	12	52	1	25	508
45	361	82	87	14	14	3	19	580
46	82	138	41	3	68	4	15	351
47	105	84	21	8	50	2	17	287
48	134	141	66	21	13	1	17	393
49	262	150	137	22	20	0	22	613
50	454	212	53	24	49	3	33	828
51	146	47	209	9	21	1	20	453
52	311	314	22	41	21	0	26	735
53	396	225	96	56	77	2	48	900
54	374	224	164	55	78	3	46	944
55	308	183	105	149	27	4	60	836
56	133	98	5	63	30	2	10	341
57	155	296	35	26	120	4	40	676
58	341	288	103	56	14	4	25	831
59	498	178	89	5	73	4	28	875
60	426	220	80	34	31	3	26	820
61	272	220	78	12	22	1	9	614
62	456	207	102	22	27	1	48	863
63	278	233	49	8	22	2	18	610
64	317	287	67	7	156	6	24	864
65	320	330	54	17	112	1	29	863
66	383	189	45	44	18	1	15	695
67	180	168	26	265	15	2	22	678
68	261	221	13	305	18	2	25	845
69	371	272	87	289	11	2	37	1069
70	85	173	64	166	12	2	19	521

Contd....

Polling Station Level Election Results

Winner, Runner-up and 3rd Party Position & Winning Margin According to Polling Stations in Gauribidanur Assembly in Assembly Election (AE) under Chikballapur Parliamentary Constituency in Karnataka (2023)

Polling Station Number	Winner Party	Winner Votes (%)	Runner-up Party	Runner-up Votes (%)	Winning Margin Votes (%)	Third Party	Third Party Votes (%)	Other Votes (%)
71	IND (KHPG)	181 (50)	INC	102 (28.18)	79 (21.82)	JD(S)	53 (14.64)	26 (7.18)
72	IND (KHPG)	447 (53.79)	INC	208 (25.03)	239 (28.76)	IND (DKK)	70 (8.42)	106 (12.76)
73	IND (KHPG)	196 (50.13)	IND (DKK)	80 (20.46)	116 (29.67)	INC	63 (16.11)	52 (13.3)
74	IND (KHPG)	243 (47.93)	INC	147 (28.99)	96 (18.94)	JD(S)	47 (9.27)	70 (13.81)
75	IND (KHPG)	117 (35.45)	JD(S)	97 (29.39)	20 (6.06)	INC	55 (16.67)	61 (18.48)
76	IND (KHPG)	481 (44.66)	JD(S)	155 (14.39)	326 (30.27)	IND (DKK)	152 (14.11)	289 (26.83)
77	IND (KHPG)	410 (40.67)	INC	244 (24.21)	166 (16.46)	IND (DKK)	139 (13.79)	215 (21.33)
78	IND (KHPG)	130 (34.95)	JD(S)	125 (33.6)	5 (1.35)	INC	89 (23.92)	28 (7.53)
79	IND (DKK)	277 (61.56)	IND (KHPG)	118 (26.22)	159 (35.34)	INC	22 (4.89)	33 (7.33)
80	IND (KHPG)	532 (50.38)	INC	238 (22.54)	294 (27.84)	IND (DKK)	150 (14.2)	136 (12.88)
81	IND (KHPG)	558 (59.36)	IND (DKK)	134 (14.26)	424 (45.1)	JD(S)	104 (11.06)	144 (15.32)
82	IND (DKK)	243 (59.41)	IND (KHPG)	94 (22.98)	149 (36.43)	INC	44 (10.76)	28 (6.85)
83	IND (KHPG)	466 (52.42)	INC	178 (20.02)	288 (32.4)	JD(S)	105 (11.81)	140 (15.75)
84	IND (KHPG)	366 (45.3)	INC	233 (28.84)	133 (16.46)	IND (DKK)	81 (10.02)	128 (15.84)
85	IND (KHPG)	408 (51.26)	INC	248 (31.16)	160 (20.1)	IND (DKK)	55 (6.91)	85 (10.68)
86	IND (KHPG)	426 (54.62)	INC	163 (20.9)	263 (33.72)	IND (DKK)	137 (17.56)	54 (6.92)
87	IND (KHPG)	459 (61.78)	INC	145 (19.52)	314 (42.26)	IND (DKK)	66 (8.88)	73 (9.83)
88	IND (KHPG)	469 (52.11)	IND (DKK)	188 (20.89)	281 (31.22)	INC	99 (11)	144 (16)
89	IND (KHPG)	310 (47.62)	INC	115 (17.67)	195 (29.95)	IND (DKK)	93 (14.29)	133 (20.43)
90	IND (KHPG)	194 (48.74)	INC	124 (31.16)	70 (17.58)	IND (DKK)	41 (10.3)	39 (9.8)
91	IND (KHPG)	315 (35.31)	INC	261 (29.26)	54 (6.05)	JD(S)	213 (23.88)	103 (11.55)
92	IND (KHPG)	123 (31.7)	IND (DKK)	109 (28.09)	14 (3.61)	INC	81 (20.88)	75 (19.33)
93	IND (KHPG)	326 (37.6)	INC	201 (23.18)	125 (14.42)	IND (DKK)	176 (20.3)	164 (18.92)
94	INC	255 (41.33)	IND (KHPG)	250 (40.52)	5 (0.81)	IND (DKK)	60 (9.72)	52 (8.43)
95	IND (KHPG)	336 (41.53)	INC	230 (28.43)	106 (13.1)	IND (DKK)	148 (18.29)	95 (11.74)
96	IND (KHPG)	303 (47.64)	INC	133 (20.91)	170 (26.73)	IND (DKK)	102 (16.04)	98 (15.41)
97	INC	346 (40.66)	IND (KHPG)	312 (36.66)	34 (4)	IND (DKK)	82 (9.64)	111 (13.04)
98	IND (KHPG)	290 (48.41)	INC	150 (25.04)	140 (23.37)	IND (DKK)	57 (9.52)	102 (17.03)
99	IND (KHPG)	531 (58.93)	INC	138 (15.32)	393 (43.61)	IND (DKK)	117 (12.99)	115 (12.76)
100	IND (KHPG)	338 (55.23)	IND (DKK)	88 (14.38)	250 (40.85)	INC	83 (13.56)	103 (16.83)
101	IND (KHPG)	207 (47.37)	INC	91 (20.82)	116 (26.55)	IND (DKK)	76 (17.39)	63 (14.42)
102	IND (KHPG)	497 (55.16)	INC	184 (20.42)	313 (34.74)	IND (DKK)	143 (15.87)	77 (8.55)
103	IND (KHPG)	425 (47.38)	INC	347 (38.68)	78 (8.7)	IND (DKK)	66 (7.36)	59 (6.58)
104	IND (KHPG)	276 (65.4)	INC	70 (16.59)	206 (48.81)	IND (DKK)	23 (5.45)	53 (12.56)
105	IND (KHPG)	337 (56.64)	IND (DKK)	95 (15.97)	242 (40.67)	INC	84 (14.12)	79 (13.28)

Contd....

Socio-Economic Amenities - Rural

Access to Education Facilities

Particulars	Number of Village (% of Population)				
	Available	Not Available	If Not Available (Distance of Nearest Facility)		
			A	B	C
Govt. Primary School	153 (98)	23 (2)	13 (1)	10 (2)	0 (0)
Private Primary School	12 (20)	164 (80)	0 (0)	0 (0)	0 (0)
Govt. Middle School	86 (80)	90 (20)	66 (15)	20 (5)	0 (0)
Private Middle School	8 (13)	168 (87)	2 (0)	0 (0)	0 (0)
Govt. Secondary School	19 (29)	157 (71)	90 (38)	33 (10)	6 (2)
Private Secondary School	9 (12)	167 (88)	16 (8)	3 (3)	1 (1)
Govt. Senior Secondary School	4 (8)	172 (92)	40 (24)	61 (32)	46 (26)
Private Senior Secondary School	2 (3)	174 (97)	14 (5)	6 (2)	3 (1)
Govt. Arts and Science Degree College	2 (5)	174 (95)	11 (9)	45 (32)	118 (54)
Private Arts and Science Degree College	0 (0)	176 (100)	0 (0)	0 (0)	0 (0)
Govt. Engineering College	0 (0)	176 (100)	0 (0)	0 (0)	0 (0)
Private Engineering College	0 (0)	176 (100)	0 (0)	2 (2)	174 (98)
Govt. Medicine College	0 (0)	176 (100)	0 (0)	0 (0)	0 (0)
Private Medicine College	0 (0)	176 (100)	9 (5)	27 (22)	140 (73)
Govt. Management Institute	0 (0)	176 (100)	0 (0)	3 (5)	39 (24)
Private Management Institute	0 (0)	176 (100)	1 (0)	4 (3)	122 (66)
Govt. Polytechnic	0 (0)	176 (100)	7 (6)	40 (30)	114 (51)
Private Polytechnic	1 (3)	175 (97)	2 (2)	1 (1)	11 (7)
Govt. Vocational Training School/ITI	0 (0)	176 (100)	7 (7)	39 (29)	123 (55)
Private Vocational Training School/ITI	1 (2)	175 (98)	2 (2)	2 (2)	2 (3)
Govt. Non Formal Training Centre	0 (0)	176 (100)	10 (11)	41 (31)	123 (55)
Private Non Formal Training Centre	1 (2)	175 (98)	0 (0)	0 (0)	1 (1)
Govt. School For Disabled	0 (0)	176 (100)	5 (2)	5 (3)	160 (92)
Private School For Disabled	0 (0)	176 (100)	2 (2)	0 (0)	4 (2)
Government Others	0 (0)	176 (100)	0 (0)	0 (0)	4 (2)
Private Others	0 (0)	176 (100)	0 (0)	0 (0)	0 (0)

Note : Distance A : Less than 5 km; B : Between 5-10 km; C : 10+ km.; Source : Data Analysis is based on 2011 Census.

DISCLAIMER

The Terms of Use and Disclaimer of Datanet India Private Limited (hereinafter referred to as "Datanet") for use of this analysis report of **Gauribidanur Assembly Constituency (Gauribidanur Vidhan Sabha)** :-

1. **Assembly Factbook™** is a Registered Trade Mark owned by Datanet.
2. All the maps are sketched and graphical representation only and have not been drawn to the scale and also not to represent the actual geographical area or boundary of the unit.
3. The data for the aforesaid analysis is based on authentic sources and has been culled from the various publications of Census, CSO and NSSO for district and block level data, various central and state government departments, Central & State Elections Commissions and the concerned Returning Officers' releases, Electoral Rolls, Election results and allied publications, internal assessment, surveys, estimates and analysis. Therefore, certain adjustment of data at micro level may have been done to arrive closer to the macro data.
4. Data have been provided on an "As Is" and "As AVAILABLE" basis
5. The colours shown in the maps or diagram and charts of a particular party, alliance or AC are indicative and do not represent them.
6. This publication which includes maps, sheets, graphs and data would be the property under copyright of Datanet only. The user may use these for its internal study, analysis and research purposes. It's public display, re-selling or any commercial uses by the user are not allowed.
7. Datanet has taken due care and caution in compilation and processing of data and allied information, but does not guarantee the accuracy, adequacy or completeness of any information/analysis and will be not responsible for any errors or omissions or for the results obtained from the use of such information/analysis.
8. All the contents for the publication have been culled from various authentic sources and Datanet reasonably believes such sources to be reliable, but does not make any representations, express or implied as to the accuracy or fitness of use of such information. The information or contents of the information/analysis do not constitute advice and should not be relied upon in making (or refraining from making) any decision. Any reliance placed upon the information provided by Datanet is the sole responsibility and strictly at the user's risk.
9. In no event will Datanet be liable for any damages (including, without limitation, damages for loss of business projects, or loss of profits) arising in contract, tort or otherwise from the use of or inability to use any of its contents, or from any action taken (or refrained from being taken) as a result of using the analysis or any of its contents. Datanet its directors, owners, editors, officials, employees, distributor and agents or any associate will not be liable for any errors in the information contained or any consequences arising from the use of the contents of the provided information/analysis.
10. If any provision of these terms and conditions is held invalid or illegal or unenforceable for any reason by any court of competent jurisdiction, such provision shall be severed and the remainder of provisions of the terms and conditions shall continue in full force and effect as if the Term of Use had been executed with the invalid, illegal or unenforceable provision eliminated.
11. If there are any discrepancies in the information provided, please bring it to attention of Datanet for suitable rectification measures.

Buy Online This Complete Book At
Datanet India eBooks Store

www.indiastatpublications.com

or go directly at

[http://www.indiastatpublications.com/
Assembly_factbook/Karnataka/Chikkballapur/ Gauribidanur](http://www.indiastatpublications.com/Assembly_factbook/Karnataka/Chikkballapur/Gauribidanur)



i **india**stat**elections**

ISBN : 978-93-5802-032-8



9 789358 020328