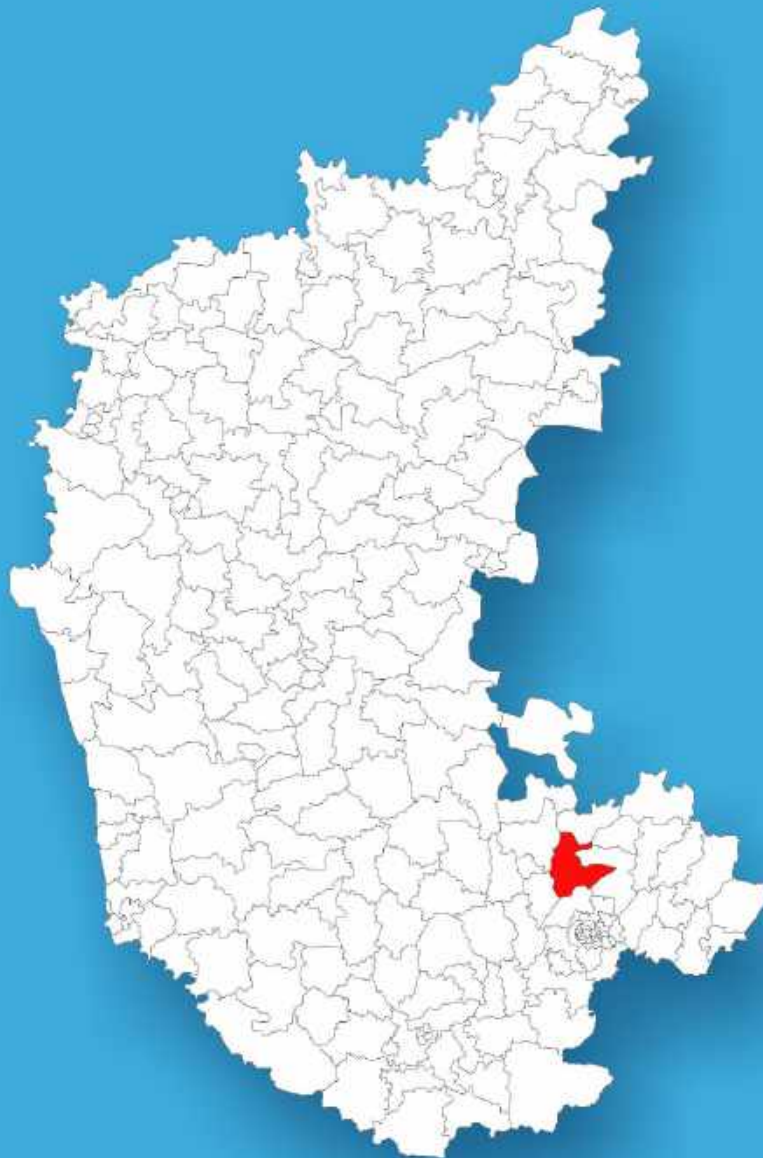




Karnataka

# Assembly Factbook™

Doddaballapur Assembly Constituency



Key Electoral Data of Doddaballapur  
Assembly Constituency (Vidhan Sabha)

Karnataka

# Assembly Factbook™

Doddaballapur Assembly Constituency



Doddaballapur Vidhan Sabha

## **Editor & Director**

Dr. R.K. Thukral

## **Research Editor**

Dr. Shafeeq Rahman

## **Compiled, Researched and Published by Datanet India Pvt. Ltd.**

D-100, 1st Floor,

Okhla Industrial Area, Phase-I,

New Delhi- 110020.

Ph.: 91-11- 43580781-84

Email : support@indiastatpublications.com

Website : <http://www.indiastatelections.com>

## **Online Book Store :**

[www.indiastatpublications.com](http://www.indiastatpublications.com)

**Report No. :** AFB/KA-180-0125

**ISBN :** 978-93-5802-041-0

**First Edition :** January, 2018

**Eighth Updated Edition :** January, 2025

**Price :** Rs.11500/-

US\$ 310

**© Datanet India Pvt. Ltd.**

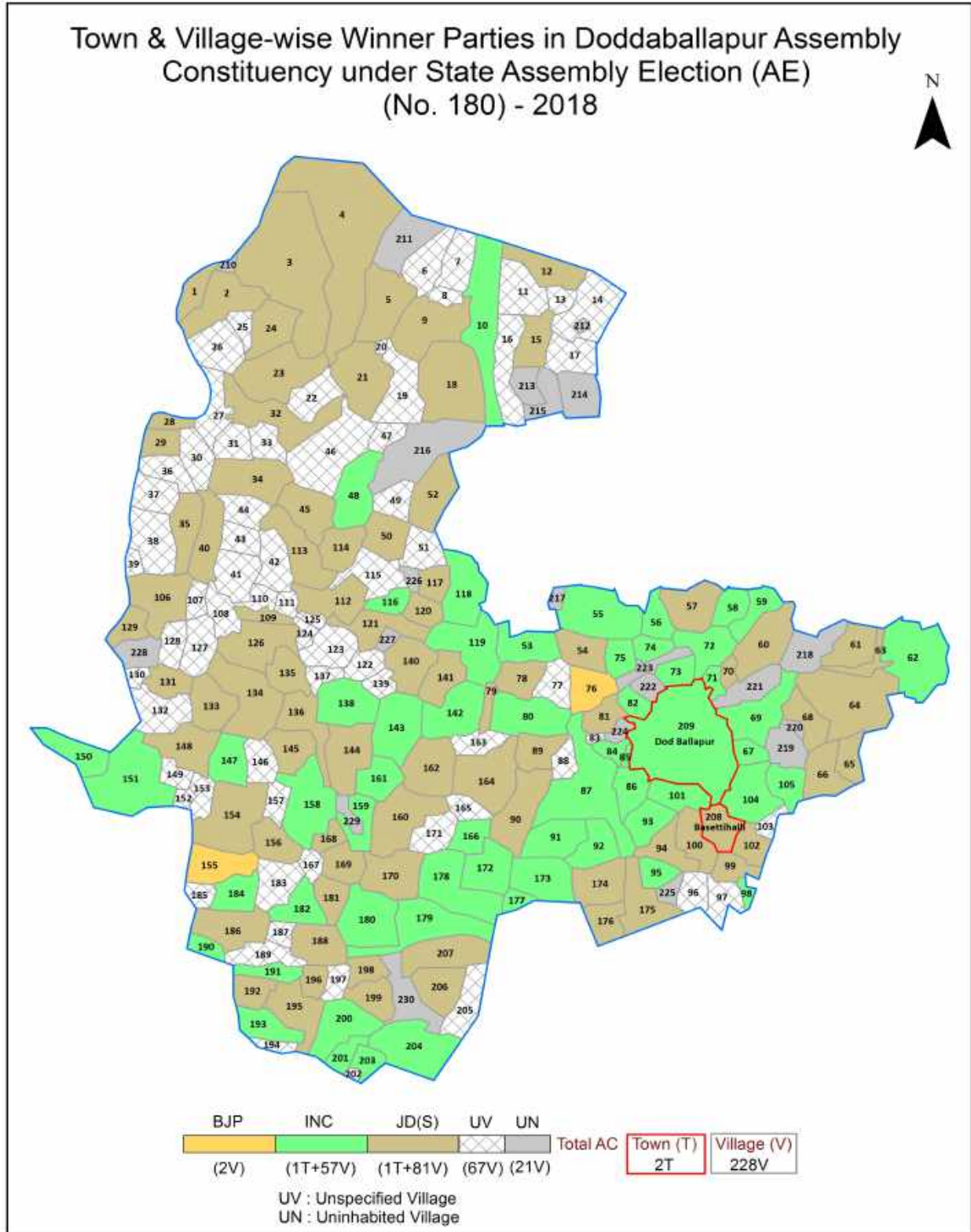
All rights reserved. No part of this book may be reproduced, stored in a retrieval system or transmitted in any form or by any means, mechanical photocopying, photographing, scanning, recording or otherwise without the prior written permission of the publisher. Please refer to Disclaimer at page no. 234 for the use of this publication.

Printed in India

No.	Particulars	Page No.
	<b>Introduction</b>	
1	Assembly Constituency - (Vidhan Sabha) at a Glance   Features of Assembly as per Delimitation Commission of India (2008)	1-2
	<b>Location and Political Maps</b>	
2	Location Map   Boundaries of Assembly Constituency - (Vidhan Sabha) in District   Boundaries of Assembly Constituency under Parliamentary Constituency - (Lok Sabha)   Town & Village-wise Winner Parties- 2024, 2023, 2019, 2018, 2014, 2013 and 2009	3-11
	<b>Administrative Setup (2011)</b>	
3	District   Sub-district   Towns   Villages   Inhabited Villages   Uninhabited Villages   Village Panchayat   Intermediate Panchayat	12-23
	<b>Demographics (2011)</b>	
4	Population   Households   Rural/Urban Population   Towns and Villages by Population Size   Sex Ratio (Total & 0-6 Years)   Religious Population   Social Population   Literacy Rate	24-25
	<b>Electoral Features</b>	
5	Important Dates of Last Elections Held   Electors by Gender   Service Electors   Voters   Voters Turnout   Polling Stations & Average Number of Electors per Polling Station   Electors by Age Group   Present Elected Representatives	26-31
	<b>Historical Summary Election Results</b>	
6	Vote Share of Major Parties   Winning Margin (Number & Percentage)   Polarity of Parties   Summary Result of Assembly Segment of Parliamentary Elections 2024, 2019, 2014, 2009, 2004 and 1999   Summary Result of Assembly Elections 2023, 2018, 2013, 2008, 2004, 1999, 1994, 1989, 1985, 1983, 1978, 1972, 1967, 1962 and 1957	32-55
	<b>Polling Station Level Election Results</b>	
7	Name and Number of Polling Station 2024, 2023, 2019, 2018, 2014, 2013 and 2009   Polling Station-wise Electors, Voters & Voters Turnout 2024, 2023, 2019, 2018, 2014, 2013 and 2009   Polling Station wise Elections Results 2024, 2023, 2019, 2018, 2014, 2013 and 2009	56-214
	<b>Share of Assembly Constituency</b>	
8	Share of Assembly Constituency - (Vidhan Sabha) in State, District and Parliamentary Constituency - (Lok Sabha)	215
	<b>Socio-Economic Amenities (2011)</b>	
9	Access to Administrative Units   Agricultural, Manufacturing and Industrial Commodities   Demographic Indicators   Education   Health & Manpower   Drinking Water Supply   Sanitation   Entertainment and Recreations Infrastructure   Power   Food Allocation Distribution and Marketing of Agriculture Commodities Infrastructure   Transport and Road Infrastructure   Communication   Banking and Financial Services   Land Use   Irrigation Source	217-231
10	<b>Abbreviation &amp; Sources</b>	232-233
11	<b>Disclaimer</b>	234



Location & Political Map



## Administrative Setup

### List of Village Panchayat & Intermediate Panchayat (Block) Name - 2011

Village Name	Village Panchayat Name	Intermediate Panchayat Name
Adakavala	Bhaktharahalli	Dod Ballapur
Adinarayana Hosahalli	Bashettihalli	Dod Ballapur
Akkathammanahalli	Sakkaregollahalli	Dod Ballapur
Alahalli	Aralamallige	Dod Ballapur
Alappanahalli	Bhaktharahalli	Dod Ballapur
Ambalagere	Hulikunte	Dod Ballapur
Ankonahalli	Bhaktharahalli	Dod Ballapur
Appkarenahalli	Hulikunte	Dod Ballapur
Aralamallige	Aralamallige	Dod Ballapur
Arehalli Guddadahalli	Bashettihalli	Dod Ballapur
Aroodi	Aroodi	Dod Ballapur
Badrapura	Bhaktharahalli	Dod Ballapur
Badrapura	Honnavaara	Dod Ballapur
Banavathi	Aroodi	Dod Ballapur
Bankenahalli	Hosahalli	Dod Ballapur
Benakinamadugu	Sasalu	Dod Ballapur
Bhaktharahalli	Bhaktharahalli	Dod Ballapur
Bhaktharahalli	Bhaktharahalli	Dod Ballapur
Bheemarauthanahalli	Sakkaregollahalli	Dod Ballapur
Bisuvanahalli	Bashettihalli	Dod Ballapur
Bokipura	Kadanur	Dod Ballapur
Bommahalli	Bhaktharahalli	Dod Ballapur
Bommanahalli	Hanabe	Dod Ballapur
Buchanahalli	Sakkaregollahalli	Dod Ballapur
Byappanahalli	Bhaktharahalli	Dod Ballapur
Byrapura	Thippur	Dod Ballapur
Byrasandra	Dodda Tumkur	Dod Ballapur
Channadevi Agrahara	Channadevi Agrahara	Dod Ballapur
Channaveeranahalli	Sasalu	Dod Ballapur

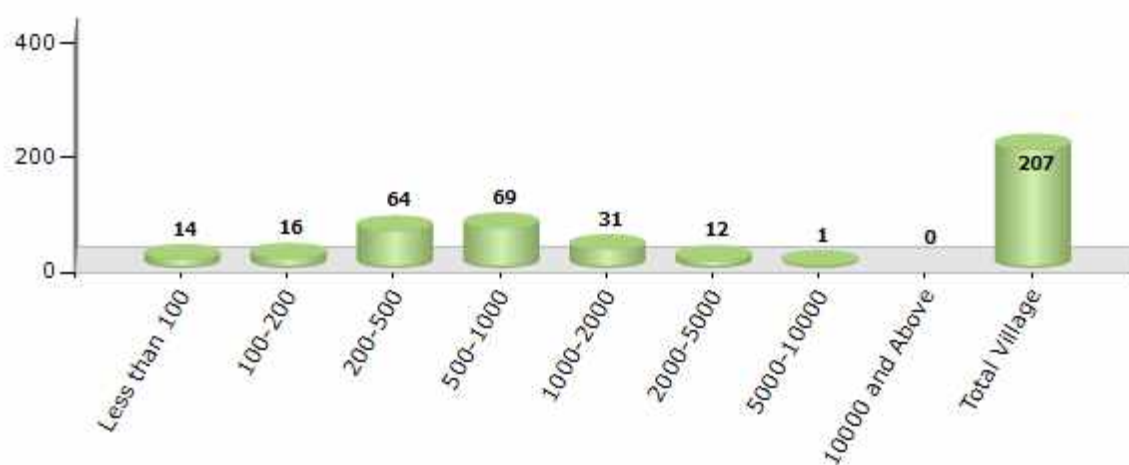
Contd....

## Demographic

### Number of Villages by Population Size - 2011

Less than 100	100-200	200-500	500-1000	1000-2000	2000-5000	5000-10000	10000 and Above	Total Village
14	16	64	69	31	12	1	0	207

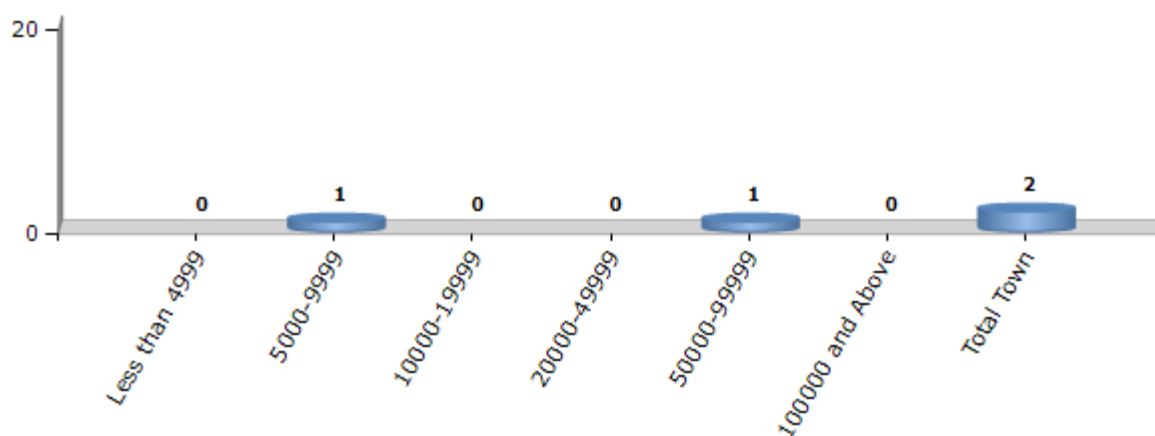
Number of Villages by Population Size - 2011



### Number of Towns by Population Size - 2011

Less than 4999	5000-9999	10000-19999	20000-49999	50000-99999	100000 and Above	Total Town
0	1	0	0	1	0	2

Number of Towns by Population Size - 2011

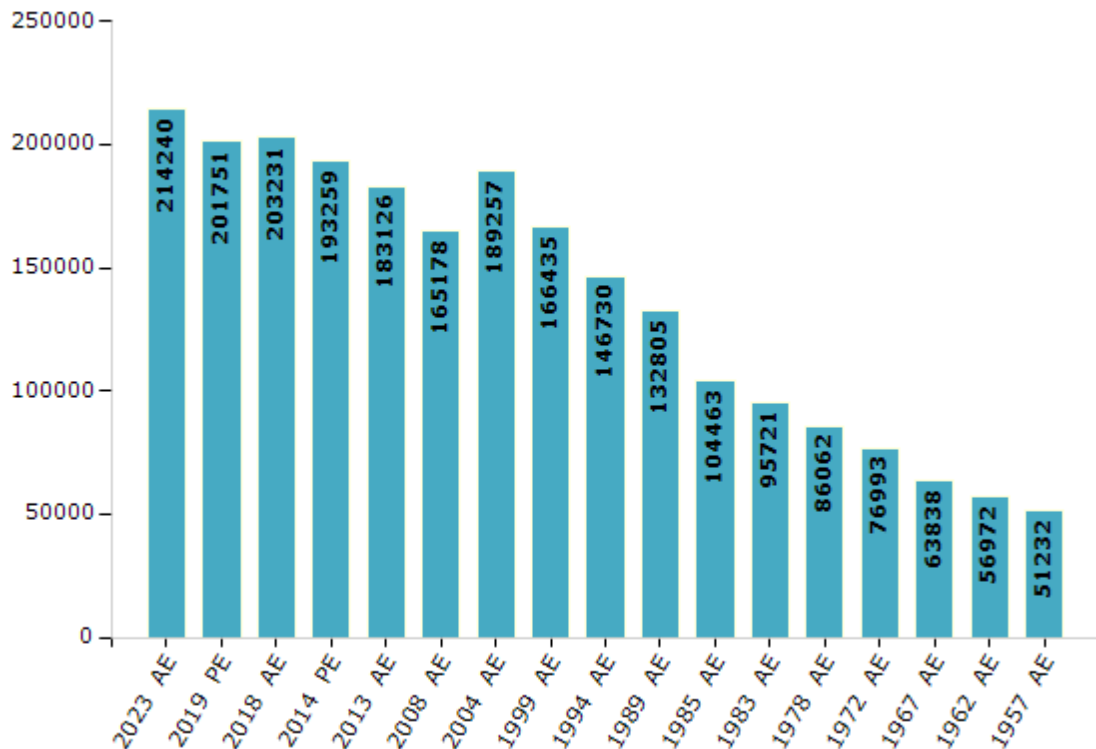


## Electoral Features

### Electors by Male & Female

Year	Male	Female	Others	Total	Year	Male	Female	Others	Total
2023 AE	106679	107559	2	214240	1999 AE	85383	81052	-	166435
2019 PE	101315	100430	6	201751	1994 AE	75004	71726	-	146730
2018 AE	102017	101214	0	203231	1989 AE	67794	65011	-	132805
2014 PE	98643	94604	12	193259	1985 AE	53319	51144	-	104463
2013 AE	93679	89436	11	183126	1983 AE	49906	45815	-	95721
2009 PE	-	-	-	-	1978 AE	43986	42076	-	86062
2008 AE	84751	80427	-	165178	1972 AE	39817	37176	-	76993
2004 PE	-	-	-	-	1967 AE	-	-	-	63838
2004 AE	96903	92354	-	189257	1962 AE	-	-	-	56972
1999 PE	-	-	-	-	1957 AE	-	-	-	51232

Number of Electors



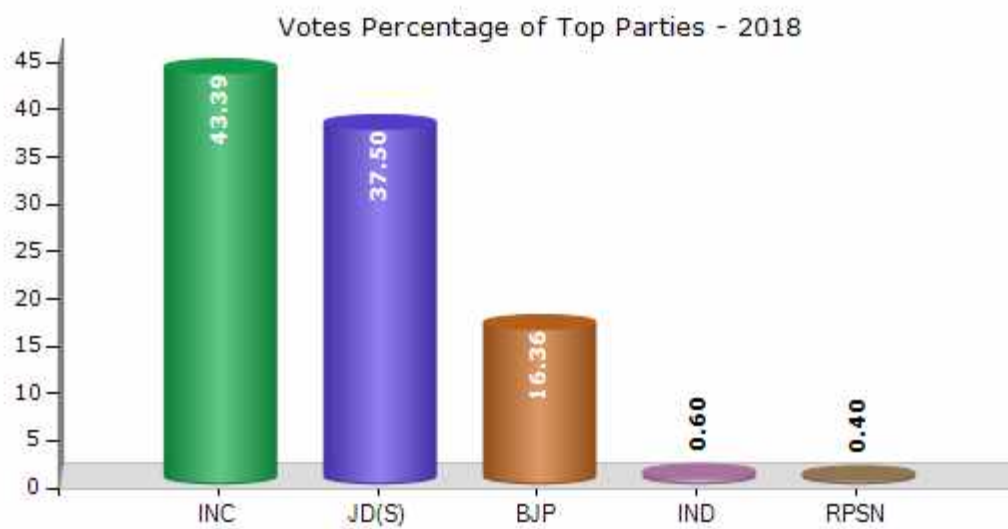
Note : AE : Assembly Election, PE : Assembly Segment of Parliamentary Election



## Historical Summary Election Results

### Summary Result of Assembly Election - 2018

Candidate Name	Party	Votes	Votes %
T Venkataramanaiah	INC	73225	43.39
B Munegowda	JD(S)	63280	37.5
J Narasimhaswamy	BJP	27612	16.36
Dr.K.N.Venkatesh	IND	1018	0.6
Gowramma	RPSN	668	0.4
M Srinivas	IND	592	0.35
M Jayalakshmi	AIJP	286	0.17
Munegowda	IND	194	0.11
Y Venkataramanappa	IND	181	0.11
Mallesh M	FCI	156	0.09
M Manjunath	AIMEP	143	0.08
S Purushotham	JD(U)	132	0.08
T.M.Venkataramanaiah	KPJP	129	0.08
Ibrahim Shariff Tubhagere Shariff	IND	125	0.07
	NOTA	1016	0.6



## Polling Station Level Election Results

### Number and Name of Polling Stations (PS) (2023)

Number of Polling Stations	Name of Polling Stations	Number of Polling Stations	Name of Polling Stations
1	Nammur Government Model Senior Primary School Room No-1, Arudhi Doddaballapur	22	Government Junior Primary School, Suthahalli
2	Nammura Government Model Senior Primary School, Room No-2, Arudhi	23	Government Junior Primary School, Kadabyadarahalli
3	Shri Aravinda High School Arudhi, Doddaballapur	24	Upgraded Government Senior Primary School Room No-1, Sasalu
4	Namura Govt Junior Primary School Garikenahalli	25	Advanced Government Senior Primary School Room No-2, Sasalu
5	Nammura Government Senior Primary School, Banavati	26	Nammura Government Junior Primary School, Gummanahalli
6	Government High School (New Building) Room No-1, Hosahalli	27	Nammura Government Senior Primary School, Kanakenahalli
7	Government High School (New Building) Room No-2, Hosahalli	28	Nammura Government Senior Primary School, Garudagallu
8	Nammura Government Senior Primary School Room No-1, Ujjani	29	Nammur Government Senior Primary School, Machhenahalli
9	Nammura Government Senior Primary School Room No-2, Ujjani	30	Nammura Government Senior Primary School, Room No-1, Alappanahalli
10	Government Senior Primary School, Kallukunte	31	Nammura Government Senior Primary School, Room No.2, Alappanahalli
11	Govt Senior Primary School, Doddagundappanayakanahalli Doddaballapur	32	Nammura Government Senior Primary School Bhaktarahalli
12	Nammur Government Senior Primary School, Dadaghattamdagu Doddaballapur	33	Nammura Government Junior Primary School, Kadaalappanahalli
13	Nammur Government Junior Primary School, Gaudanakunte	34	Government High School, Channaveeranahalli
14	Government Senior Primary School, Lingadaveeranahalli	35	Namura Government Junior Primary School Halekote
15	Nammura Government Senior Primary School, Kottigamachenahalli	36	Nammura Government Senior Primary School, Tambenahalli
16	Government Senior Primary School, Mallasandra	37	Century Kanda Nammur Government Senior Primary School, Room No-1, Tippur
17	Nammura Government Senior Primary School, Room No-1, Gundamagere Doddaballapur	38	Centenary Nammur Government Senior Primary School, Room-2, Tippur
18	Nammura Government Senior Primary School, Room No-2, Gundamagere Doddaballapur	39	Nammura Government Junior Primary School, Vanigarahalli
19	Nammur Government Senior Primary School, Room No-3 Gundamagere Doddaballapur	40	Nammura Government Senior Primary School, Galibilikote
20	Nammur Government Senior Primary School Room No-4, Gundumagere Doddaballapur	41	Nammura Government Junior Primary School, Madeshwar
21	Nammur Junior Primary School, Bankenahalli	42	Nammura Government Junior Primary School, Boochanahalli

Contd....

## Polling Station Level Election Results

### Polling Station-wise Votes Secured by Overall Top Five Parties in Doddaballapur Assembly in Assembly Election (AE) under Chikballapur Parliamentary Constituency in Karnataka (2023)

Number of Polling Station	Winner - Dheeraj Muniraj (BJP)	Runner-up - T.Venkata Ramanaiah (Appa Karanahalli T. Venkatesh) (INC)	3rd - B. Munegowda (JD(S))	4th - Purushothama (AAP)	5th - Ravi Kumar.M (UPJP)	NOTA	Other	Total Votes Secured
36	110	155	151	10	1	2	5	434
37	153	241	236	4	0	2	8	644
38	261	279	173	5	2	8	10	738
39	196	50	109	6	1	2	3	367
40	286	270	187	24	4	1	4	776
41	104	76	108	8	2	3	2	303
42	242	246	203	16	3	4	10	724
43	289	190	222	18	5	8	16	748
44	147	74	193	6	1	4	7	432
45	158	92	108	7	1	1	1	368
46	115	87	271	6	0	2	5	486
47	371	83	258	42	4	6	18	782
48	118	128	116	2	1	3	11	379
49	306	81	177	8	3	3	3	581
50	312	182	168	25	1	6	9	703
51	155	127	159	3	1	1	8	454
52	215	148	189	6	1	3	8	570
53	262	115	229	1	0	2	2	611
54	476	150	164	2	6	11	18	827
55	225	178	105	5	1	1	6	521
56	158	149	100	1	0	2	2	412
57	245	142	281	10	1	3	14	696
58	89	99	162	2	2	3	1	358
59	163	145	180	7	6	1	0	502
60	93	253	202	6	9	1	8	572
61	236	218	162	4	4	1	6	631
62	306	275	69	6	4	2	5	667
63	226	251	224	15	3	2	4	725
64	247	191	380	9	5	5	9	846
65	255	102	191	6	1	1	4	560
66	259	285	242	8	1	2	7	804
67	363	117	154	3	5	2	5	649
68	310	120	105	8	1	1	3	548
69	489	281	72	2	3	7	4	858
70	423	146	258	3	4	7	7	848

Contd....

## Polling Station Level Election Results

**Winner, Runner-up and 3rd Party Position & Winning Margin According to Polling Stations in Doddaballapur Assembly in Assembly Election (AE) under Chikballapur Parliamentary Constituency in Karnataka (2023)**

Polling Station Number	Winner Party	Winner Votes (%)	Runner-up Party	Runner-up Votes (%)	Winning Margin Votes (%)	Third Party	Third Party Votes (%)	Other Votes (%)
71	BJP	482 (54.28)	INC	276 (31.08)	206 (23.2)	JD(S)	105 (11.82)	25 (2.82)
72	BJP	479 (52.99)	INC	279 (30.86)	200 (22.13)	JD(S)	116 (12.83)	30 (3.32)
73	BJP	494 (49.2)	INC	297 (29.58)	197 (19.62)	JD(S)	195 (19.42)	18 (1.79)
74	JD(S)	254 (50.7)	INC	140 (27.94)	114 (22.76)	BJP	91 (18.16)	16 (3.19)
75	INC	218 (37.46)	BJP	211 (36.25)	7 (1.21)	JD(S)	145 (24.91)	8 (1.37)
76	BJP	366 (46.8)	INC	243 (31.07)	123 (15.73)	JD(S)	154 (19.69)	19 (2.43)
77	BJP	559 (47.98)	INC	495 (42.49)	64 (5.49)	JD(S)	78 (6.7)	33 (2.83)
78	BJP	565 (58.37)	INC	256 (26.45)	309 (31.92)	JD(S)	122 (12.6)	25 (2.58)
79	BJP	494 (48.81)	INC	388 (38.34)	106 (10.47)	JD(S)	113 (11.17)	17 (1.68)
80	BJP	198 (62.26)	INC	64 (20.13)	134 (42.13)	JD(S)	51 (16.04)	5 (1.57)
81	INC	375 (48.76)	BJP	290 (37.71)	85 (11.05)	JD(S)	92 (11.96)	12 (1.56)
82	INC	366 (51.91)	BJP	241 (34.18)	125 (17.73)	JD(S)	82 (11.63)	16 (2.27)
83	BJP	319 (48.78)	INC	256 (39.14)	63 (9.64)	JD(S)	63 (9.63)	16 (2.45)
84	BJP	264 (46.32)	INC	233 (40.88)	31 (5.44)	JD(S)	57 (10)	16 (2.81)
85	BJP	468 (57.35)	INC	214 (26.23)	254 (31.12)	JD(S)	114 (13.97)	20 (2.45)
86	BJP	528 (62.26)	INC	193 (22.76)	335 (39.5)	JD(S)	108 (12.74)	19 (2.24)
87	BJP	376 (49.09)	JD(S)	188 (24.54)	188 (24.55)	INC	183 (23.89)	19 (2.48)
88	BJP	488 (76.37)	INC	113 (17.68)	375 (58.69)	JD(S)	29 (4.54)	9 (1.41)
89	BJP	284 (50.53)	INC	233 (41.46)	51 (9.07)	JD(S)	24 (4.27)	21 (3.74)
90	BJP	393 (56.38)	INC	221 (31.71)	172 (24.67)	JD(S)	72 (10.33)	11 (1.58)
91	BJP	309 (37.55)	JD(S)	256 (31.11)	53 (6.44)	INC	237 (28.8)	21 (2.55)
92	BJP	259 (47.35)	INC	211 (38.57)	48 (8.78)	JD(S)	68 (12.43)	9 (1.65)
93	BJP	262 (45.33)	INC	170 (29.41)	92 (15.92)	JD(S)	134 (23.18)	12 (2.08)
94	BJP	464 (59.56)	INC	211 (27.09)	253 (32.47)	JD(S)	87 (11.17)	17 (2.18)
95	INC	229 (41.64)	BJP	211 (38.36)	18 (3.28)	JD(S)	98 (17.82)	12 (2.18)
96	INC	231 (38.95)	BJP	221 (37.27)	10 (1.68)	JD(S)	129 (21.75)	12 (2.02)
97	BJP	205 (34.57)	JD(S)	196 (33.05)	9 (1.52)	INC	176 (29.68)	16 (2.7)
98	BJP	463 (51.33)	JD(S)	264 (29.27)	199 (22.06)	INC	153 (16.96)	22 (2.44)
99	BJP	419 (43.37)	INC	311 (32.19)	108 (11.18)	JD(S)	221 (22.88)	15 (1.55)
100	BJP	244 (45.78)	JD(S)	140 (26.27)	104 (19.51)	INC	130 (24.39)	19 (3.56)
101	BJP	359 (41.08)	INC	276 (31.58)	83 (9.5)	JD(S)	216 (24.71)	23 (2.63)
102	BJP	134 (40.24)	JD(S)	96 (28.83)	38 (11.41)	INC	95 (28.53)	8 (2.4)
103	JD(S)	360 (46.88)	BJP	276 (35.94)	84 (10.94)	INC	115 (14.97)	17 (2.21)
104	BJP	447 (50.91)	JD(S)	265 (30.18)	182 (20.73)	INC	145 (16.51)	21 (2.39)
105	BJP	225 (42.13)	JD(S)	203 (38.01)	22 (4.12)	INC	94 (17.6)	12 (2.25)

Contd....

**Socio-Economic Amenities - Rural**

**Access to Education Facilities**

Particulars	Number of Village (% of Population)				
	Available	Not Available	If Not Available (Distance of Nearest Facility)		
			A	B	C
Govt. Primary School	195 (100)	12 (0)	12 (0)	0 (0)	0 (0)
Private Primary School	15 (19)	192 (81)	0 (0)	0 (0)	0 (0)
Govt. Middle School	103 (76)	104 (24)	75 (17)	27 (6)	0 (0)
Private Middle School	10 (14)	197 (86)	1 (0)	0 (0)	0 (0)
Govt. Secondary School	21 (21)	186 (79)	104 (46)	66 (22)	14 (6)
Private Secondary School	8 (13)	199 (87)	0 (0)	0 (0)	0 (0)
Govt. Senior Secondary School	6 (8)	201 (92)	43 (20)	83 (35)	54 (22)
Private Senior Secondary School	5 (9)	202 (91)	3 (0)	2 (0)	14 (9)
Govt. Arts and Science Degree College	0 (0)	207 (100)	19 (18)	38 (25)	150 (57)
Private Arts and Science Degree College	0 (0)	207 (100)	0 (0)	0 (0)	0 (0)
Govt. Engineering College	0 (0)	207 (100)	0 (0)	3 (1)	160 (86)
Private Engineering College	0 (0)	207 (100)	0 (0)	2 (1)	42 (12)
Govt. Medicine College	0 (0)	207 (100)	0 (0)	0 (0)	0 (0)
Private Medicine College	0 (0)	207 (100)	23 (14)	13 (6)	171 (80)
Govt. Management Institute	0 (0)	207 (100)	0 (0)	1 (1)	193 (92)
Private Management Institute	0 (0)	207 (100)	0 (0)	0 (0)	13 (7)
Govt. Polytechnic	0 (0)	207 (100)	19 (18)	37 (24)	131 (50)
Private Polytechnic	0 (0)	207 (100)	0 (0)	1 (1)	19 (7)
Govt. Vocational Training School/ITI	0 (0)	207 (100)	10 (6)	31 (17)	100 (38)
Private Vocational Training School/ITI	12 (7)	195 (93)	15 (13)	8 (8)	31 (11)
Govt. Non Formal Training Centre	1 (4)	206 (96)	20 (16)	38 (24)	144 (54)
Private Non Formal Training Centre	0 (0)	207 (100)	1 (1)	1 (1)	2 (0)
Govt. School For Disabled	0 (0)	207 (100)	8 (7)	22 (14)	167 (75)
Private School For Disabled	0 (0)	207 (100)	1 (1)	7 (2)	2 (0)
Government Others	13 (23)	194 (77)	7 (4)	32 (14)	153 (57)
Private Others	2 (6)	205 (94)	1 (1)	0 (0)	1 (1)

Note : Distance A : Less than 5 km; B : Between 5-10 km; C : 10+ km.; Source : Data Analysis is based on 2011 Census.

## DISCLAIMER

The Terms of Use and Disclaimer of Datanet India Private Limited (hereinafter referred to as "Datanet") for use of this analysis report of **Doddaballapur Assembly Constituency (Doddaballapur Vidhan Sabha)** :-

1. **Assembly Factbook™** is a Registered Trade Mark owned by Datanet.
2. All the maps are sketched and graphical representation only and have not been drawn to the scale and also not to represent the actual geographical area or boundary of the unit.
3. The data for the aforesaid analysis is based on authentic sources and has been culled from the various publications of Census, CSO and NSSO for district and block level data, various central and state government departments, Central & State Elections Commissions and the concerned Returning Officers' releases, Electoral Rolls, Election results and allied publications, internal assessment, surveys, estimates and analysis. Therefore, certain adjustment of data at micro level may have been done to arrive closer to the macro data.
4. Data have been provided on an "As Is" and "As AVAILABLE" basis
5. The colours shown in the maps or diagram and charts of a particular party, alliance or AC are indicative and do not represent them.
6. This publication which includes maps, sheets, graphs and data would be the property under copyright of Datanet only. The user may use these for its internal study, analysis and research purposes. It's public display, re-selling or any commercial uses by the user are not allowed.
7. Datanet has taken due care and caution in compilation and processing of data and allied information, but does not guarantee the accuracy, adequacy or completeness of any information/analysis and will be not responsible for any errors or omissions or for the results obtained from the use of such information/analysis.
8. All the contents for the publication have been culled from various authentic sources and Datanet reasonably believes such sources to be reliable, but does not make any representations, express or implied as to the accuracy or fitness of use of such information. The information or contents of the information/analysis do not constitute advice and should not be relied upon in making (or refraining from making) any decision. Any reliance placed upon the information provided by Datanet is the sole responsibility and strictly at the user's risk.
9. In no event will Datanet be liable for any damages (including, without limitation, damages for loss of business projects, or loss of profits) arising in contract, tort or otherwise from the use of or inability to use any of its contents, or from any action taken (or refrained from being taken) as a result of using the analysis or any of its contents. Datanet its directors, owners, editors, officials, employees, distributor and agents or any associate will not be liable for any errors in the information contained or any consequences arising from the use of the contents of the provided information/analysis.
10. If any provision of these terms and conditions is held invalid or illegal or unenforceable for any reason by any court of competent jurisdiction, such provision shall be severed and the remainder of provisions of the terms and conditions shall continue in full force and effect as if the Term of Use had been executed with the invalid, illegal or unenforceable provision eliminated.
11. If there are any discrepancies in the information provided, please bring it to attention of Datanet for suitable rectification measures.



**Buy Online This Complete Book At  
Datanet India eBooks Store**

[www.indiastatpublications.com](http://www.indiastatpublications.com)

or go directly at

[http://www.indiastatpublications.com/  
Assembly\\_factbook/Karnataka/Chikkballapur/ Doddaballapur](http://www.indiastatpublications.com/Assembly_factbook/Karnataka/Chikkballapur/Doddaballapur)

 **indiastat**elections

ISBN - 978-93-5802-041-0



9 789358 020410