



Karnataka

Assembly Factbook™

T.Narasipur Assembly Constituency



Key Electoral Data of T.Narasipur
Assembly Constituency (Vidhan Sabha)

Karnataka

Assembly Factbook™

T.Narasipur Assembly Constituency



T.Narasipur Vidhan Sabha

Editor & Director

Dr. R.K. Thukral

Research Editor

Dr. Shafeeq Rahman

Compiled, Researched and Published by Datanet India Pvt. Ltd.

D-100, 1st Floor,

Okhla Industrial Area, Phase-I,

New Delhi- 110020.

Ph.: 91-11- 43580781-84

Email : support@india-stat-publications.com

Website : <http://www.india-state-elections.com>

Online Book Store :

www.india-stat-publications.com

Report No. : AFB/KA-220-0125

ISBN : 978-93-5802-001-4

First Edition : January, 2018

Eighth Updated Edition : January, 2025

Price : Rs.11500/-

US\$ 310

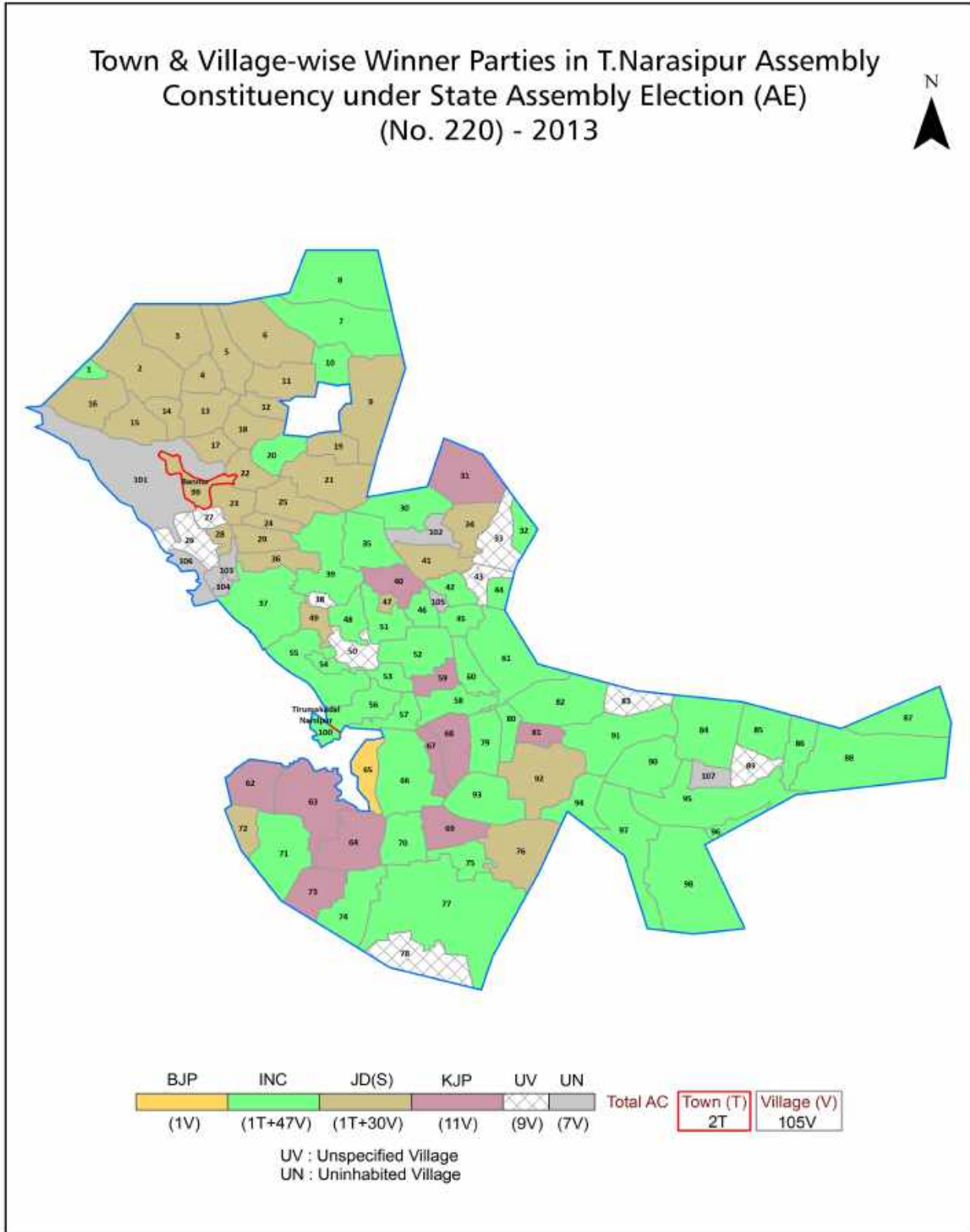
© Datanet India Pvt. Ltd.

All rights reserved. No part of this book may be reproduced, stored in a retrieval system or transmitted in any form or by any means, mechanical photocopying, photographing, scanning, recording or otherwise without the prior written permission of the publisher. Please refer to Disclaimer at page no. 210 for the use of this publication.

Printed in India

No.	Particulars	Page No.
	Introduction	
1	Assembly Constituency - (Vidhan Sabha) at a Glance Features of Assembly as per Delimitation Commission of India (2008)	1-2
	Location and Political Maps	
2	Location Map Boundaries of Assembly Constituency - (Vidhan Sabha) in District Boundaries of Assembly Constituency under Parliamentary Constituency - (Lok Sabha) Town & Village-wise Winner Parties- 2024, 2023, 2019, 2018, 2014, 2013 and 2009	3-11
	Administrative Setup (2011)	
3	District Sub-district Towns Villages Inhabited Villages Uninhabited Villages Village Panchayat Intermediate Panchayat	12-18
	Demographics (2011)	
4	Population Households Rural/Urban Population Towns and Villages by Population Size Sex Ratio (Total & 0-6 Years) Religious Population Social Population Literacy Rate	19-20
	Electoral Features	
5	Important Dates of Last Elections Held Electors by Gender Service Electors Voters Voters Turnout Polling Stations & Average Number of Electors per Polling Station Electors by Age Group Present Elected Representatives	21-26
	Historical Summary Election Results	
6	Vote Share of Major Parties Winning Margin (Number & Percentage) Polarity of Parties Summary Result of Assembly Segment of Parliamentary Elections 2024, 2019, 2014, 2009, 2004 and 1999 Summary Result of Assembly Elections 2023, 2018, 2013, 2008, 2004, 1999, 1994, 1989, 1985, 1983, 1978, 1972, 1967, 1962 and 1957	27-50
	Polling Station Level Election Results	
7	Name and Number of Polling Station 2024, 2023, 2019, 2018, 2014, 2013 and 2009 Polling Station-wise Electors, Voters & Voters Turnout 2024, 2023, 2019, 2018, 2014, 2013 and 2009 Polling Station wise Elections Results 2024, 2023, 2019, 2018, 2014, 2013 and 2009	51-190
	Share of Assembly Constituency	
8	Share of Assembly Constituency - (Vidhan Sabha) in State, District and Parliamentary Constituency - (Lok Sabha)	191
	Socio-Economic Amenities (2011)	
9	Access to Administrative Units Agricultural, Manufacturing and Industrial Commodities Demographic Indicators Education Health & Manpower Drinking Water Supply Sanitation Entertainment and Recreations Infrastructure Power Food Allocation Distribution and Marketing of Agriculture Commodities Infrastructure Transport and Road Infrastructure Communication Banking and Financial Services Land Use Irrigation Source	193-207
10	Abbreviation & Sources	208-209
11	Disclaimer	210

Location & Political Map



Administrative Setup

List of Village Panchayat & Intermediate Panchayat (Block) Name - 2011

Village Name	Village Panchayat Name	Intermediate Panchayat Name
Adibettahalli	Vatalu	Tirumakudal - Narsipur
Akkur	Hemmige	Tirumakudal - Narsipur
Ankanahalli	Ankanahalli	Tirumakudal - Narsipur
Aravattigekoppalu	Kodagahalli	Tirumakudal - Narsipur
Athahalli	Athahalli	Tirumakudal - Narsipur
B.Bettahalli	Maliyuru	Tirumakudal - Narsipur
B.Seehalli	B.Seehalli	Tirumakudal - Narsipur
Banagavadi	Hanumanalu	Tirumakudal - Narsipur
Basavanahalli	Hegguru	Tirumakudal - Narsipur
Beedanahalli	Beedanahalli	Tirumakudal - Narsipur
Bevinahalli	Kethupura	Tirumakudal - Narsipur
Bhugathagahalli	Seehalli	Tirumakudal - Narsipur
Binakanahalli	Benakanahalli	Tirumakudal - Narsipur
Bommanahalli	Chidravalli	Tirumakudal - Narsipur
Budahalli	Ukkalagere	Tirumakudal - Narsipur
Chamanahalli	Thuraganuru	Tirumakudal - Narsipur
Chandahalli	Hemmige	Tirumakudal - Narsipur
Chidravalli	Chidravalli	Tirumakudal - Narsipur
Chikkabuhalli	Benakanahalli	Tirumakudal - Narsipur
Chikkalaxmipura	Ukkalagere	Tirumakudal - Narsipur
Chimili	Chidravalli	Tirumakudal - Narsipur
Chowhalli	Madapura	Tirumakudal - Narsipur
Doddabagilu	Doddabagilu	Tirumakudal - Narsipur
Doddamulagudu	Ankanahalli	Tirumakudal - Narsipur
Ganiganakoppalu	Kethupura	Tirumakudal - Narsipur
Goravanahalli	Hanumanalu	Tirumakudal - Narsipur
Halavara	Kolathuru	Tirumakudal - Narsipur
Hanumanalu	Hanumanalu	Tirumakudal - Narsipur
Hasuvatti	Benakanahalli	Tirumakudal - Narsipur

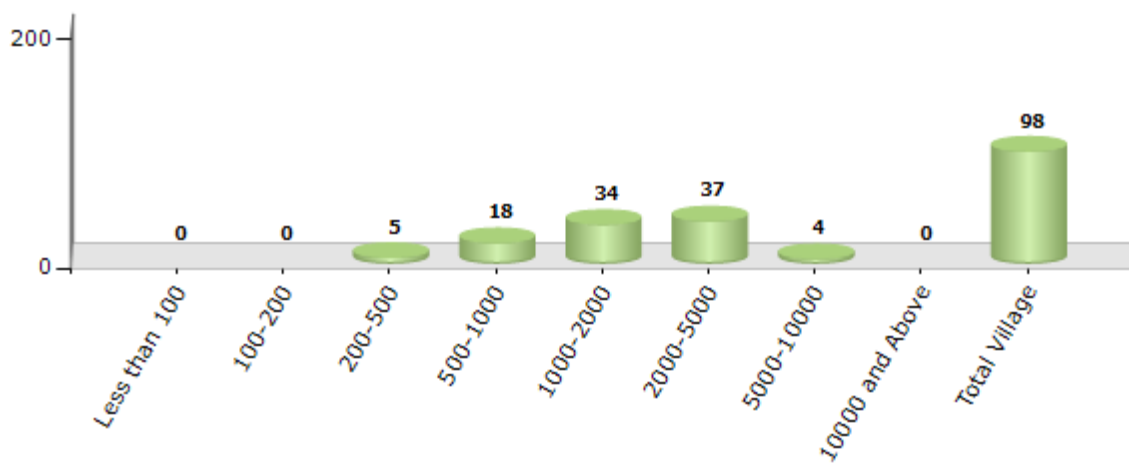
Contd....

Demographic

Number of Villages by Population Size - 2011

Less than 100	100-200	200-500	500-1000	1000-2000	2000-5000	5000-10000	10000 and Above	Total Village
0	0	5	18	34	37	4	0	98

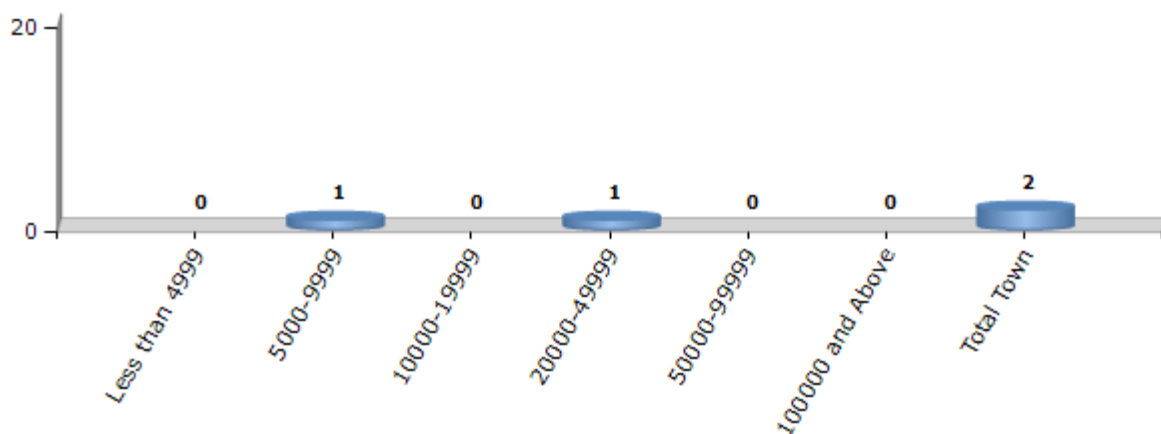
Number of Villages by Population Size - 2011



Number of Towns by Population Size - 2011

Less than 4999	5000-9999	10000-19999	20000-49999	50000-99999	100000 and Above	Total Town
0	1	0	1	0	0	2

Number of Towns by Population Size - 2011

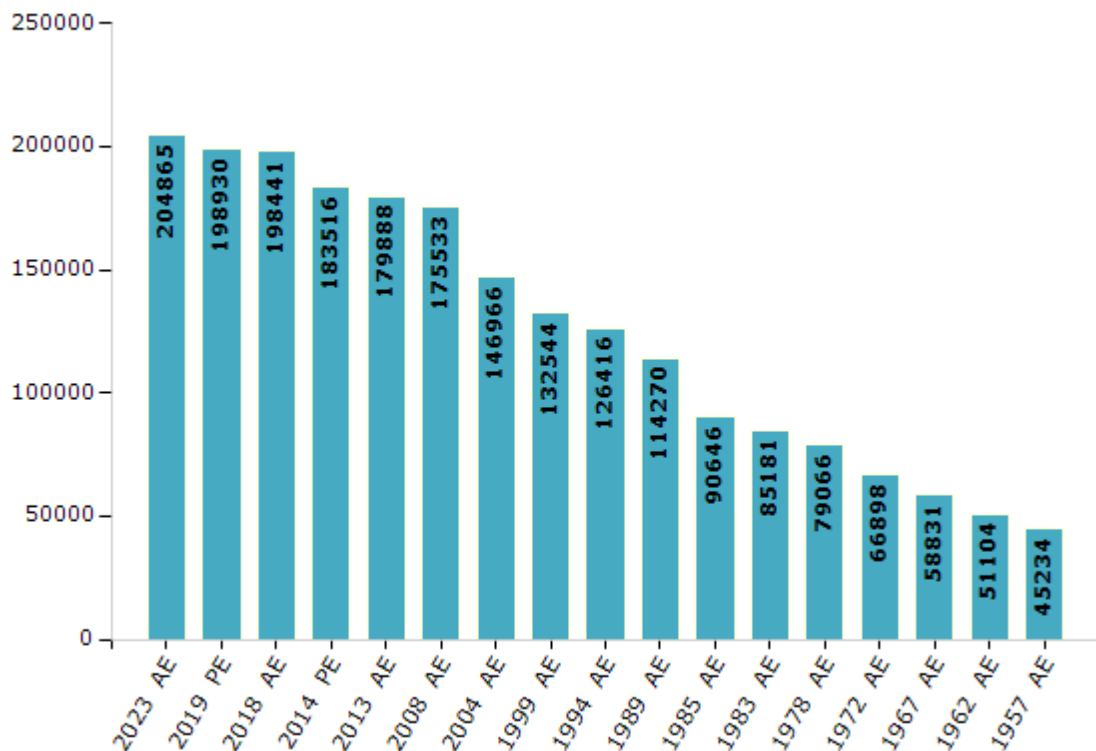


Electoral Features

Electors by Male & Female

Year	Male	Female	Others	Total	Year	Male	Female	Others	Total
2023 AE	101459	103391	15	204865	1999 AE	67977	64567	-	132544
2019 PE	98981	99937	12	198930	1994 AE	64909	61507	-	126416
2018 AE	98836	99592	13	198441	1989 AE	59372	54898	-	114270
2014 PE	93011	90501	4	183516	1985 AE	46219	44427	-	90646
2013 AE	91421	88463	4	179888	1983 AE	43892	41289	-	85181
2009 PE	-	-	-	-	1978 AE	40285	38781	-	79066
2008 AE	89138	86395	-	175533	1972 AE	35181	31717	-	66898
2004 PE	-	-	-	-	1967 AE	-	-	-	58831
2004 AE	75208	71758	-	146966	1962 AE	-	-	-	51104
1999 PE	-	-	-	-	1957 AE	-	-	-	45234

Number of Electors

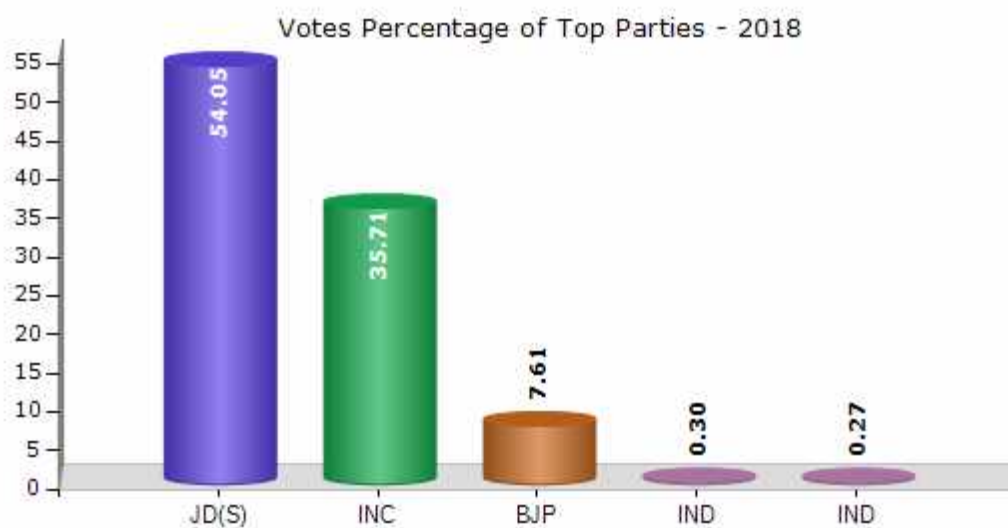


Note : AE : Assembly Election, PE : Assembly Segment of Parliamentary Election

Historical Summary Election Results

Summary Result of Assembly Election - 2018

Candidate Name	Party	Votes	Votes %
Ashvin Kumar.M	JD(S)	83929	54.05
Dr. H.C.Mahadevappa	INC	55451	35.71
S. Shankar	BJP	11812	7.61
Surendranatha C.P.	IND	470	0.3
S.Chandrashekhar	IND	427	0.27
Mahadevaswamy M.	SP	392	0.25
B.M. Srikantavardhana	BRMSC	333	0.21
Renuka R	IND	318	0.2
Srinivasa	AIMEP	283	0.18
M. Kumara Kranthi	IND	211	0.14
	NOTA	1660	1.07



Polling Station Level Election Results

Number and Name of Polling Stations (PS) (2023)

Number of Polling Stations	Name of Polling Stations	Number of Polling Stations	Name of Polling Stations
1	Government Senior Primary School (South Side) Kodagahalli	22	Government Senior Primary School, Ankanahalli
2	Government Senior Primary School (East Side), Kodagahalli-2	23	Government Model Senior Primary School (North Side), Turganur-1
3	Government Senior Primary School (West Wing) Kodagahalli	24	Government Model Senior Primary School (West Wing), Turganur-1
4	Government Junior Primary School, Aravattigekoplu	25	Government Model Senior Primary School, Turganur-2 (East Side)
5	Government High School, (Room No- 1), B. Seehalli-1	26	Government Junior Primary School, Bangavadi
6	Government High School, (Room No-2), B. Seehalli-2	27	Govt Senior Primary School, Yadahalli
7	Government Senior Secondary School, B. Seehalli 1 (North Side)	28	Government Higher Primary School, Dasegowdanakoppalu
8	Government Senior Primary School (South Side), B. Seehalli	29	Government Senior Primary School, Hanumanalu
9	Government Junior Primary School, Hunsagahalli	30	Government Junior Primary School (North Part), Hanumanalu-II
10	Govt Senior Primary School, Maragaudanahalli	31	Government Senior Primary School (South Side), Hanumanalu-3
11	Government Junior Primary School, Goravanahalli	32	Government Senior Primary School, Bhugatahalli
12	Government Higher Primary School, Yachenahalli-1 (East Side)	33	Government Senior Primary School (Left Side), Madigahalli-1
13	Government Senior Primary School (South Wing), Yachenahalli-2	34	Government Senior Primary School (Right Wing), Madigahalli-2
14	Government Senior High School (North Part), Yachenahalli-3	35	Government Senior Primary School (North Part), Makanahalli-1
15	Govt Senior Primary School, Menasikyatanahalli	36	Government Senior Primary School (South Side), Makanahalli-2
16	Government Junior Primary School, Kadukottanahalli	37	Government Senior Primary School (East Side), Makanahalli-3
17	Government Senior Primary School, Doddamulagudu (Room No-1)	38	Government Girls Senior Primary School, New Building, Bannur-1 Left Side
18	Government Public School, Doddamulagudu-2	39	Rabindranath Tagore School, Bannur-2
19	Government Senior Primary School, Doddamulagudu-3 (Room No. 2)	40	Government Boys Senior Primary School (Northern Part), Bannur-3
20	Government Junior Primary School, Karihurulikoppalu	41	Government Boys Senior Primary School, (South Side), Bannur-4
21	Government Senior Primary School, Kempegowdanakoppalu	42	Government Urdu Girls Higher Primary School, Bannur-5

Contd....

Polling Station Level Election Results

Polling Station-wise Votes Secured by Overall Top Five Parties in T.Narasipur Assembly in Assembly Election (AE) under Chamarajanagar Parliamentary Constituency in Karnataka (2023)

Number of Polling Station	Winner - Dr. H C Mahadevappa (INC)	Runner-up - Ashvin Kumar M (JD(S))	3rd - Dr. M. Revanna (BJP)	4th - B R Puttaswamy (BSP)	5th - Siddaraju M (AAP)	NOTA	Other	Total Votes Secured
36	449	299	43	1	0	2	3	797
37	242	256	30	1	0	7	10	546
38	348	385	75	3	2	10	8	831
39	176	580	34	2	1	8	4	805
40	212	382	68	2	2	4	4	674
41	207	413	51	8	1	10	10	700
42	611	209	21	1	3	5	1	851
43	415	373	102	5	2	11	6	914
44	225	401	98	1	4	11	10	750
45	547	287	167	7	3	6	8	1025
46	676	185	34	13	2	9	6	925
47	436	230	68	4	1	7	5	751
48	516	143	11	2	0	0	1	673
49	587	158	59	2	1	5	4	816
50	176	422	138	4	1	6	7	754
51	243	231	28	0	1	6	6	515
52	206	101	25	0	0	1	1	334
53	222	484	18	3	2	5	7	741
54	422	589	32	4	2	6	9	1064
55	298	759	19	0	1	10	7	1094
56	83	218	10	1	0	0	2	314
57	183	682	17	0	3	9	3	897
58	272	603	17	1	2	7	4	906
59	659	115	29	5	2	1	4	815
60	113	222	3	1	0	1	1	341
61	115	404	55	3	4	3	4	588
62	219	456	37	1	1	13	7	734
63	219	204	22	4	0	1	4	454
64	480	468	16	4	0	3	3	974
65	590	352	32	5	5	9	16	1009
66	261	203	113	5	1	4	9	596
67	366	282	32	5	2	6	11	704
68	222	502	37	3	0	4	4	772
69	381	550	69	5	2	8	16	1031
70	442	272	60	3	1	8	4	790

Contd....

Polling Station Level Election Results

Winner, Runner-up and 3rd Party Position & Winning Margin According to Polling Stations in T.Narasipur Assembly in Assembly Election (AE) under Chamarajanagar Parliamentary Constituency in Karnataka (2023)

Polling Station Number	Winner Party	Winner Votes (%)	Runner-up Party	Runner-up Votes (%)	Winning Margin Votes (%)	Third Party	Third Party Votes (%)	Other Votes (%)
71	JD(S)	752 (69.63)	INC	256 (23.7)	496 (45.93)	BJP	58 (5.37)	14 (1.3)
72	JD(S)	476 (49.74)	INC	389 (40.65)	87 (9.09)	BJP	68 (7.11)	24 (2.51)
73	JD(S)	382 (49.42)	INC	335 (43.34)	47 (6.08)	BJP	29 (3.75)	27 (3.49)
74	JD(S)	452 (56.29)	INC	262 (32.63)	190 (23.66)	BJP	73 (9.09)	16 (1.99)
75	JD(S)	642 (67.72)	INC	237 (25)	405 (42.72)	BJP	44 (4.64)	25 (2.64)
76	JD(S)	494 (61.29)	INC	263 (32.63)	231 (28.66)	BJP	31 (3.85)	18 (2.23)
77	JD(S)	366 (63.1)	INC	188 (32.41)	178 (30.69)	BJP	13 (2.24)	13 (2.24)
78	INC	334 (51.86)	JD(S)	274 (42.55)	60 (9.31)	BJP	21 (3.26)	15 (2.33)
79	INC	490 (53.85)	JD(S)	289 (31.76)	201 (22.09)	BJP	102 (11.21)	29 (3.19)
80	INC	133 (61.29)	JD(S)	71 (32.72)	62 (28.57)	BJP	8 (3.69)	5 (2.3)
81	JD(S)	286 (60.34)	INC	158 (33.33)	128 (27.01)	BJP	25 (5.27)	5 (1.05)
82	JD(S)	262 (43.02)	INC	198 (32.51)	64 (10.51)	BJP	125 (20.53)	24 (3.94)
83	INC	293 (55.39)	JD(S)	187 (35.35)	106 (20.04)	BJP	31 (5.86)	18 (3.4)
84	INC	238 (38.89)	BJP	209 (34.15)	29 (4.74)	JD(S)	135 (22.06)	30 (4.9)
85	INC	292 (40.95)	JD(S)	235 (32.96)	57 (7.99)	BJP	163 (22.86)	23 (3.23)
86	INC	379 (39.15)	JD(S)	378 (39.05)	1 (0.1)	BJP	180 (18.6)	31 (3.2)
87	INC	446 (49.78)	JD(S)	352 (39.29)	94 (10.49)	BJP	62 (6.92)	36 (4.02)
88	INC	493 (51.25)	JD(S)	224 (23.28)	269 (27.97)	BJP	178 (18.5)	67 (6.96)
89	BJP	270 (44.85)	INC	203 (33.72)	67 (11.13)	JD(S)	109 (18.11)	20 (3.32)
90	JD(S)	456 (46.48)	INC	389 (39.65)	67 (6.83)	BJP	95 (9.68)	41 (4.18)
91	INC	527 (74.33)	JD(S)	77 (10.86)	450 (63.47)	BJP	74 (10.44)	31 (4.37)
92	BJP	310 (60.67)	JD(S)	133 (26.03)	177 (34.64)	INC	59 (11.55)	9 (1.76)
93	JD(S)	580 (53.06)	INC	439 (40.16)	141 (12.9)	BJP	34 (3.11)	40 (3.66)
94	INC	336 (48.48)	JD(S)	257 (37.09)	79 (11.39)	BJP	80 (11.54)	20 (2.89)
95	INC	419 (69.95)	JD(S)	149 (24.87)	270 (45.08)	BJP	16 (2.67)	15 (2.5)
96	INC	378 (52.5)	JD(S)	245 (34.03)	133 (18.47)	BJP	72 (10)	25 (3.47)
97	INC	319 (57.79)	JD(S)	172 (31.16)	147 (26.63)	BJP	44 (7.97)	17 (3.08)
98	INC	351 (47.37)	BJP	181 (24.43)	170 (22.94)	JD(S)	175 (23.62)	34 (4.59)
99	JD(S)	234 (50.54)	INC	160 (34.56)	74 (15.98)	BJP	52 (11.23)	17 (3.67)
100	INC	423 (65.08)	BJP	109 (16.77)	314 (48.31)	JD(S)	93 (14.31)	25 (3.85)
101	INC	422 (57.26)	JD(S)	226 (30.66)	196 (26.6)	BJP	56 (7.6)	33 (4.48)
102	INC	653 (64.08)	JD(S)	242 (23.75)	411 (40.33)	BJP	64 (6.28)	60 (5.89)
103	INC	436 (66.26)	JD(S)	175 (26.6)	261 (39.66)	BJP	34 (5.17)	13 (1.98)
104	INC	303 (56.95)	JD(S)	182 (34.21)	121 (22.74)	BJP	28 (5.26)	19 (3.57)
105	INC	306 (55.74)	JD(S)	217 (39.53)	89 (16.21)	BJP	11 (2)	15 (2.73)

Contd....

Socio-Economic Amenities - Rural

Access to Education Facilities

Particulars	Number of Village (% of Population)				
	Available	Not Available	If Not Available (Distance of Nearest Facility)		
			A	B	C
Govt. Primary School	98 (100)	0 (0)	0 (0)	0 (0)	0 (0)
Private Primary School	8 (18)	90 (82)	0 (0)	0 (0)	0 (0)
Govt. Middle School	72 (88)	26 (12)	20 (9)	4 (1)	0 (0)
Private Middle School	5 (9)	93 (91)	1 (1)	0 (0)	0 (0)
Govt. Secondary School	19 (36)	79 (64)	40 (29)	24 (19)	2 (2)
Private Secondary School	6 (12)	92 (88)	10 (8)	0 (0)	0 (0)
Govt. Senior Secondary School	5 (13)	93 (87)	35 (34)	33 (27)	16 (13)
Private Senior Secondary School	6 (13)	92 (87)	2 (2)	2 (2)	0 (0)
Govt. Arts and Science Degree College	2 (3)	96 (97)	20 (22)	38 (36)	32 (33)
Private Arts and Science Degree College	0 (0)	98 (100)	2 (2)	2 (2)	2 (3)
Govt. Engineering College	0 (0)	98 (100)	0 (0)	0 (0)	85 (86)
Private Engineering College	0 (0)	98 (100)	0 (0)	3 (2)	10 (12)
Govt. Medicine College	0 (0)	98 (100)	26 (25)	5 (6)	67 (69)
Private Medicine College	0 (0)	98 (100)	0 (0)	0 (0)	0 (0)
Govt. Management Institute	0 (0)	98 (100)	0 (0)	2 (1)	84 (85)
Private Management Institute	0 (0)	98 (100)	0 (0)	1 (1)	11 (12)
Govt. Polytechnic	0 (0)	98 (100)	20 (21)	45 (45)	31 (33)
Private Polytechnic	0 (0)	98 (100)	2 (2)	0 (0)	0 (0)
Govt. Vocational Training School/ITI	0 (0)	98 (100)	18 (19)	40 (37)	29 (30)
Private Vocational Training School/ITI	0 (0)	98 (100)	4 (4)	5 (8)	2 (3)
Govt. Non Formal Training Centre	0 (0)	98 (100)	20 (21)	45 (45)	31 (33)
Private Non Formal Training Centre	0 (0)	98 (100)	2 (2)	0 (0)	0 (0)
Govt. School For Disabled	0 (0)	98 (100)	2 (2)	6 (6)	81 (80)
Private School For Disabled	2 (5)	96 (95)	0 (0)	3 (3)	4 (3)
Government Others	3 (12)	95 (88)	0 (0)	1 (1)	29 (26)
Private Others	0 (0)	98 (100)	14 (12)	27 (24)	24 (24)

Note : Distance A : Less than 5 km; B : Between 5-10 km; C : 10+ km.; Source : Data Analysis is based on 2011 Census.

DISCLAIMER

The Terms of Use and Disclaimer of Datanet India Private Limited (hereinafter referred to as "Datanet") for use of this analysis report of **T.Narasipur Assembly Constituency (T.Narasipur Vidhan Sabha)** :-

1. **Assembly Factbook™** is a Registered Trade Mark owned by Datanet.
2. All the maps are sketched and graphical representation only and have not been drawn to the scale and also not to represent the actual geographical area or boundary of the unit.
3. The data for the aforesaid analysis is based on authentic sources and has been culled from the various publications of Census, CSO and NSSO for district and block level data, various central and state government departments, Central & State Elections Commissions and the concerned Returning Officers' releases, Electoral Rolls, Election results and allied publications, internal assessment, surveys, estimates and analysis. Therefore, certain adjustment of data at micro level may have been done to arrive closer to the macro data.
4. Data have been provided on an "As Is" and "As AVAILABLE" basis
5. The colours shown in the maps or diagram and charts of a particular party, alliance or AC are indicative and do not represent them.
6. This publication which includes maps, sheets, graphs and data would be the property under copyright of Datanet only. The user may use these for its internal study, analysis and research purposes. It's public display, re-selling or any commercial uses by the user are not allowed.
7. Datanet has taken due care and caution in compilation and processing of data and allied information, but does not guarantee the accuracy, adequacy or completeness of any information/analysis and will be not responsible for any errors or omissions or for the results obtained from the use of such information/analysis.
8. All the contents for the publication have been culled from various authentic sources and Datanet reasonably believes such sources to be reliable, but does not make any representations, express or implied as to the accuracy or fitness of use of such information. The information or contents of the information/analysis do not constitute advice and should not be relied upon in making (or refraining from making) any decision. Any reliance placed upon the information provided by Datanet is the sole responsibility and strictly at the user's risk.
9. In no event will Datanet be liable for any damages (including, without limitation, damages for loss of business projects, or loss of profits) arising in contract, tort or otherwise from the use of or inability to use any of its contents, or from any action taken (or refrained from being taken) as a result of using the analysis or any of its contents. Datanet its directors, owners, editors, officials, employees, distributor and agents or any associate will not be liable for any errors in the information contained or any consequences arising from the use of the contents of the provided information/analysis.
10. If any provision of these terms and conditions is held invalid or illegal or unenforceable for any reason by any court of competent jurisdiction, such provision shall be severed and the remainder of provisions of the terms and conditions shall continue in full force and effect as if the Term of Use had been executed with the invalid, illegal or unenforceable provision eliminated.
11. If there are any discrepancies in the information provided, please bring it to attention of Datanet for suitable rectification measures.

**Buy Online This Complete Book At
Datanet India eBooks Store**

www.indiastatpublications.com

or go directly at

[http://www.indiastatpublications.com/
Assembly_factbook/Karnataka/Chamarajanagar/ T.Narasipur](http://www.indiastatpublications.com/Assembly_factbook/Karnataka/Chamarajanagar/T.Narasipur)

 **indiastat**elections

ISBN : 978-93-5802-001-4



9 789358 020014