



Karnataka

# Assembly Factbook™

Kollegal Assembly Constituency



Key Electoral Data of Kollegal  
Assembly Constituency (Vidhan Sabha)

Karnataka

# **Assembly Factbook™**

Kollegal Assembly Constituency



Kollegal Vidhan Sabha

**Editor & Director**

Dr. R.K. Thukral

**Research Editor**

Dr. Shafeeq Rahman

**Compiled, Researched and Published by  
Datanet India Pvt. Ltd.**

D-100, 1st Floor,

Okhla Industrial Area, Phase-I,

New Delhi- 110020.

Ph.: 91-11- 43580781-84

Email : support@indiastatpublications.com

Website : <http://www.indiastatelections.com>

**Online Book Store :**

[www.indiastatpublications.com](http://www.indiastatpublications.com)

**Report No. :** AFB/KA-222-0125

**ISBN :** 978-93-5802-002-1

**First Edition :** January, 2018

**Eighth Updated Edition :** January, 2025

**Price :** Rs.11500/-

US\$ 310

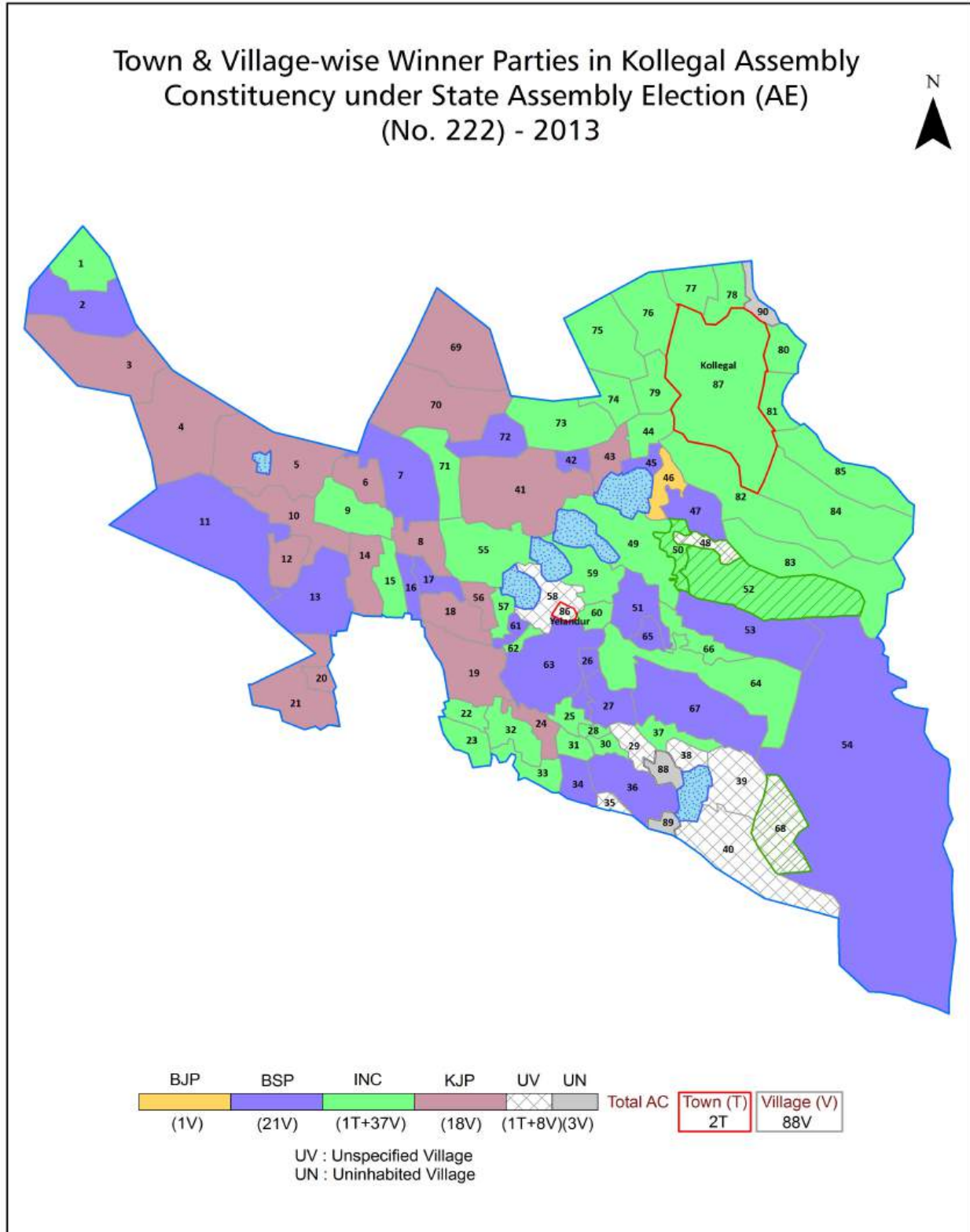
**© Datanet India Pvt. Ltd.**

All rights reserved. No part of this book may be reproduced, stored in a retrieval system or transmitted in any form or by any means, mechanical photocopying, photographing, scanning, recording or otherwise without the prior written permission of the publisher. Please refer to Disclaimer at page no. 210 for the use of this publication.

Printed in India

No.	Particulars	Page No.
	<b>Introduction</b>	
1	Assembly Constituency - (Vidhan Sabha) at a Glance   Features of Assembly as per Delimitation Commission of India (2008)	1-2
	<b>Location and Political Maps</b>	
2	Location Map   Boundaries of Assembly Constituency - (Vidhan Sabha) in District   Boundaries of Assembly Constituency under Parliamentary Constituency - (Lok Sabha)   Town & Village-wise Winner Parties- 2024, 2023, 2019, 2018, 2014, 2013 and 2009	3-11
	<b>Administrative Setup (2011)</b>	
3	District   Sub-district   Towns   Villages   Inhabited Villages   Uninhabited Villages   Village Panchayat   Intermediate Panchayat	12-17
	<b>Demographics (2011)</b>	
4	Population   Households   Rural/Urban Population   Towns and Villages by Population Size   Sex Ratio (Total & 0-6 Years)   Religious Population   Social Population   Literacy Rate	18-19
	<b>Electoral Features</b>	
5	Important Dates of Last Elections Held   Electors by Gender   Service Electors   Voters   Voters Turnout   Polling Stations & Average Number of Electors per Polling Station   Electors by Age Group   Present Elected Representatives	20-25
	<b>Historical Summary Election Results</b>	
6	Vote Share of Major Parties   Winning Margin (Number & Percentage)   Polarity of Parties   Summary Result of Assembly Segment of Parliamentary Elections 2024, 2019, 2014, 2009, 2004 and 1999   Summary Result of Assembly Elections 2023, 2018, 2013, 2008, 2004, 1999, 1994, 1989, 1985, 1983, 1978, 1972, 1967, 1962 and 1957	26-49
	<b>Polling Station Level Election Results</b>	
7	Name and Number of Polling Station 2024, 2023, 2019, 2018, 2014, 2013 and 2009   Polling Station-wise Electors, Voters & Voters Turnout 2024, 2023, 2019, 2018, 2014, 2013 and 2009   Polling Station wise Elections Results 2024, 2023, 2019, 2018, 2014, 2013 and 2009	50-190
	<b>Share of Assembly Constituency</b>	
8	Share of Assembly Constituency - (Vidhan Sabha) in State, District and Parliamentary Constituency - (Lok Sabha)	191
	<b>Socio-Economic Amenities (2011)</b>	
9	Access to Administrative Units   Agricultural, Manufacturing and Industrial Commodities   Demographic Indicators   Education   Health & Manpower   Drinking Water Supply   Sanitation   Entertainment and Recreations Infrastructure   Power   Food Allocation Distribution and Marketing of Agriculture Commodities Infrastructure   Transport and Road Infrastructure   Communication   Banking and Financial Services   Land Use   Irrigation Source	193-207
10	<b>Abbreviation &amp; Sources</b>	208-209
11	<b>Disclaimer</b>	210

## Location & Political Map



## Administrative Setup

### List of Village Panchayat & Intermediate Panchayat (Block) Name - 2011

Village Name	Village Panchayat Name	Intermediate Panchayat Name
A.Devarahalli	Gowdahalli	Yelandur
Agara	Agara	Yelandur
Alahalli	Tagarapura	Kollegal
Aldur	Navilur	Chamarajanagar
Alkereagrahara	Gowdahalli	Yelandur
Ambale	Ambale	Yelandur
Arepalya	Hondarabalu	Kollegal
Avalkandalli	Duggahatti	Yelandur
Bagali	Bagali	Chamarajanagar
Banahalli	Demahalli	Chamarajanagar
Bannisarige	Gowdahalli	Yelandur
Basavatti	Santhemarahalli	Chamarajanagar
Biligiriranganabetta	Yeragamballi	Yelandur
Boodamballi	Gulipura	Chamarajanagar
Chatipura	Masanapura	Chamarajanagar
Chilakavadi	Kunthur	Kollegal
Dasanapura	Harale	Kollegal
Demahalli	Demahalli	Chamarajanagar
Desavalli	Santhemarahalli	Chamarajanagar
Duggahatti	Duggahatti	Yelandur
Duyamkandalli	Duggahatti	Yelandur
Erasavadi	Erasavadi	Chamarajanagar
Ganaganur	Navilur	Chamarajanagar
Gangavadi	Erasavadi	Chamarajanagar
Ganiganur	Yeriyur	Yelandur
Gowdahalli	Gowdahalli	Yelandur
Gulipura	Gulipura	Chamarajanagar
Gumballi	Gumballi	Yelandur
H.Mookahalli	Masanapura	Chamarajanagar

Contd....

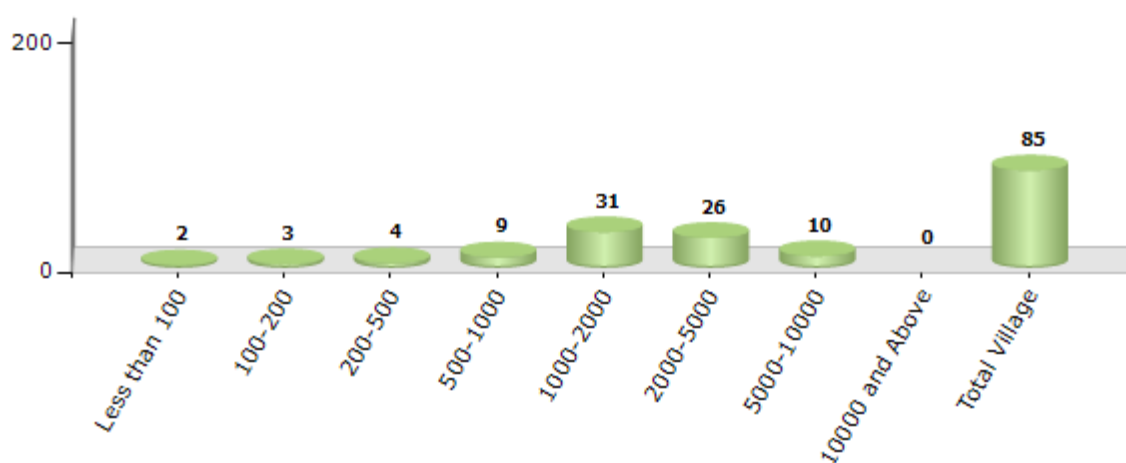


## Demographic

### Number of Villages by Population Size - 2011

Less than 100	100-200	200-500	500-1000	1000-2000	2000-5000	5000-10000	10000 and Above	Total Village
2	3	4	9	31	26	10	0	85

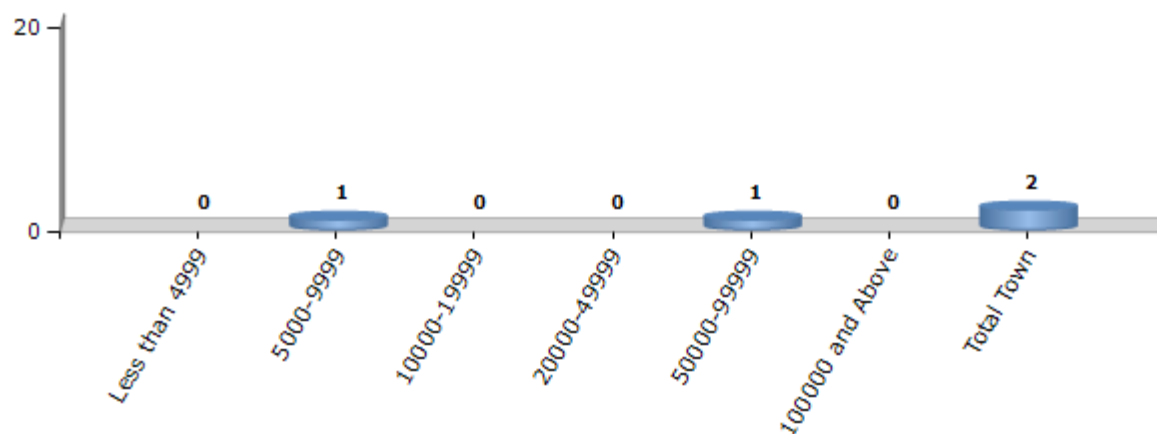
Number of Villages by Population Size - 2011



### Number of Towns by Population Size - 2011

Less than 4999	5000-9999	10000-19999	20000-49999	50000-99999	100000 and Above	Total Town
0	1	0	0	1	0	2

Number of Towns by Population Size - 2011

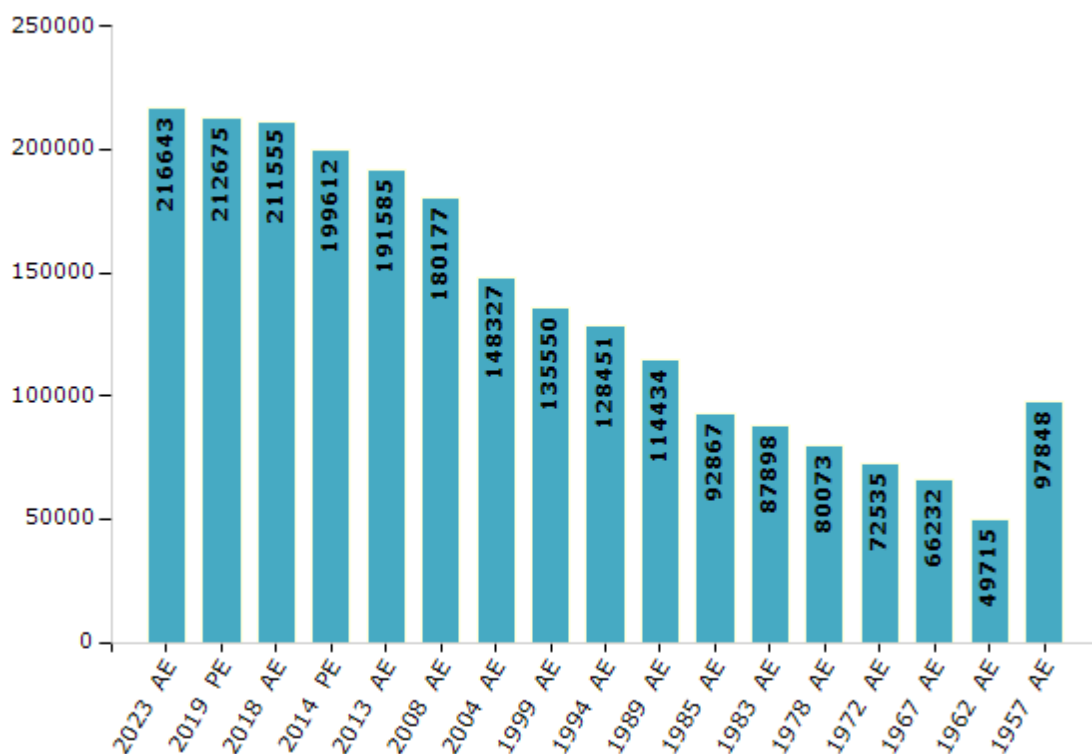


## Electoral Features

### Electors by Male & Female

Year	Male	Female	Others	Total	Year	Male	Female	Others	Total
2023 AE	107019	109605	19	216643	1999 AE	69310	66240	-	135550
2019 PE	105443	107213	19	212675	1994 AE	65688	62763	-	128451
2018 AE	105162	106380	13	211555	1989 AE	59908	54526	-	114434
2014 PE	100685	98922	5	199612	1985 AE	48115	44752	-	92867
2013 AE	97047	94534	4	191585	1983 AE	44940	42958	-	87898
2009 PE	-	-	-	-	1978 AE	40620	39453	-	80073
2008 AE	92008	88169	-	180177	1972 AE	38338	34197	-	72535
2004 PE	-	-	-	-	1967 AE	-	-	-	66232
2004 AE	75372	72955	-	148327	1962 AE	-	-	-	49715
1999 PE	-	-	-	-	1957 AE	-	-	-	97848

Number of Electors



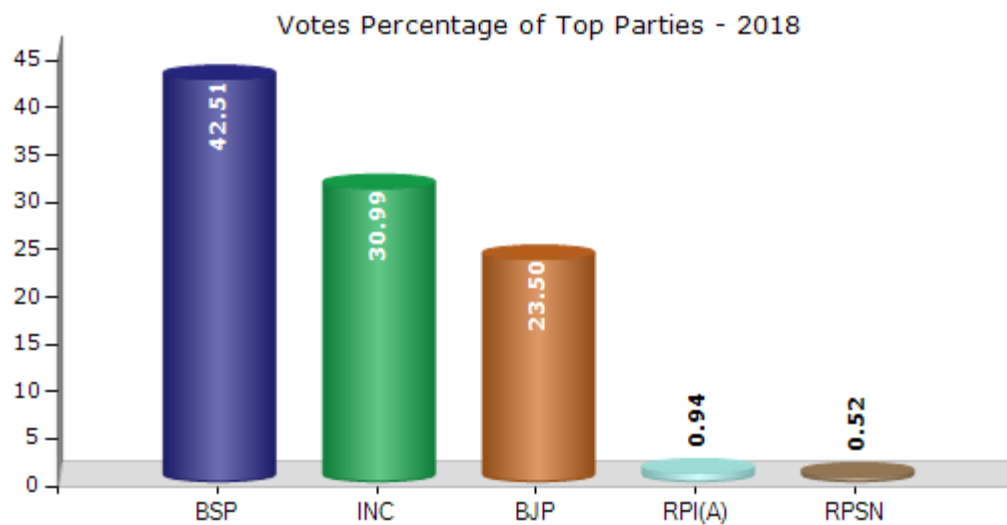
**Note :** AE : Assembly Election, PE : Assembly Segment of Parliamentary Election



## Historical Summary Election Results

### Summary Result of Assembly Election - 2018

Candidate Name	Party	Votes	Votes %
N. Mahesh	BSP	71792	42.51
A.R. Krishna Murthy	INC	52338	30.99
G.N. Nanjunda Swamy	BJP	39690	23.5
Chikkasavaka. S	RPI(A)	1591	0.94
Ningaraj. G	RPSN	871	0.52
Lakshmi Jayashankara	AIMEP	643	0.38
Nagarathna. M	IND	422	0.25
	NOTA	1524	0.9



## Polling Station Level Election Results

### Number and Name of Polling Stations (PS) (2023)

Number of Polling Stations	Name of Polling Stations	Number of Polling Stations	Name of Polling Stations
1	Government Higher Primary School, (East Side) Aldur	22	Government Senior Primary School, K. Mookahalli
2	Govt Senior Secondary School, (West Wing) Aldur	23	Anganwadi Centre, Kastur
3	Government Senior Primary School, (South Wing) Navilur	24	Government Junior Primary School, Heggavadi
4	Govt Senior Primary School (North Part) Navilur	25	Govt Senior Primary School, Heggavadipur
5	Government Junior Primary School, Goddalehundi	26	Government Junior Primary School, Deshvalli
6	Government Higher Primary School, (New Building) Ganganur	27	Government Senior Primary School, (South Wing) Kempapapura
7	Government Junior Primary School, (New Building) Ganganurpur	28	Government Higher Primary School, (Northern Part) Kempapapura
8	Government Senior Primary School, Hallikerehundi	29	Government Junior Primary School, Nadukalamole
9	Government Senior Primary School (East Wing), Jannur	30	Government Junior Primary School, Singanapur
10	Government Higher Primary School (West), Jannur	31	Government Senior Primary School, Kannegala
11	Govt Senior Primary School, Jannur Hosur	32	Government Senior Primary School, Homma
12	Government Higher Primary School, (West Wing), Ummattur	33	Government Senior Primary School (East Wing), Kotambally
13	Government Senior Primary School (South), Ummattur	34	Government Higher Primary School (West Wing), Kotambally
14	Government Higher Primary School (West Wing), Ummattur	35	Government Senior Primary School (East Wing), Rechambali
15	Government Senior Primary School, Dr. Br Ambedkar Barangay, Ummattur	36	Government Senior Primary School (West Wing), Rechambali
16	Advanced Government Senior Primary School, Moodleagrahara	37	Govt Senior Primary School (East) Honganur
17	Govt M Sangashetti Pre-Graduate College (South Wing) Kuderu	38	Government Higher Primary School, (West Wing) Honganur
18	Govt M Sangashetti Pre-Graduation College (North Part) Kuderu	39	Government Junior Primary School (North Part), Dr. Br Ambedkar Block, Honganur
19	Government Senior Primary School, Kuderu	40	Government Junior Primary School, (South Side) Dr. Br Ambedkar Barangay, Honganur
20	Government Junior Primary School, Thenkalamole	41	Government Senior Primary School (East Side), Kurubara Street Honganur
21	Government Junior Primary School, Badgala Mole	42	Government Tribe, Ashram School, Murathipalya.

Contd....

## Polling Station Level Election Results

### Polling Station-wise Votes Secured by Overall Top Five Parties in Kollegal Assembly in Assembly Election (AE) under Chamarajanagar Parliamentary Constituency in Karnataka (2023)

Number of Polling Station	Winner - A.R. Krishna Murthy (INC)	Runner-up - N.Mahesh (BJP)	3rd - B. Puttaswamy (JD(S))	4th - B.Rachaiah, Kinakahalli (IND)	5th - V.Vinay Kumar (UPJP)	NOTA	Other	Total Votes Secured
36	415	48	39	1	1	5	11	520
37	481	232	18	2	4	11	19	767
38	581	177	43	1	3	4	8	817
39	810	78	33	6	2	11	13	953
40	839	73	66	1	0	10	11	1000
41	833	69	72	0	0	7	17	998
42	321	24	8	0	2	2	7	364
43	563	132	74	3	10	3	16	801
44	709	265	7	3	7	12	29	1032
45	526	38	4	4	0	9	2	583
46	346	116	5	1	2	1	13	484
47	697	157	8	51	3	6	13	935
48	729	157	5	18	1	5	7	922
49	617	131	10	0	0	2	4	764
50	688	106	9	2	1	8	11	825
51	616	217	14	3	4	2	6	862
52	388	233	4	13	2	4	3	647
53	302	122	8	1	0	4	8	445
54	561	93	5	6	4	7	17	693
55	340	292	10	0	1	4	7	654
56	301	296	15	2	0	6	22	642
57	337	57	5	0	0	4	4	407
58	486	65	5	0	3	7	4	570
59	294	453	12	4	8	7	5	783
60	598	217	15	1	1	8	8	848
61	199	129	5	12	0	0	5	350
62	823	254	5	3	1	6	11	1103
63	206	297	7	2	2	8	2	524
64	331	149	11	7	5	5	6	514
65	227	414	14	4	5	8	20	692
66	430	108	9	1	4	10	16	578
67	544	369	7	4	2	8	16	950
68	639	299	3	2	1	7	13	964
69	311	404	12	3	2	5	24	761
70	594	183	15	1	16	5	10	824

Contd....

## Polling Station Level Election Results

**Winner, Runner-up and 3rd Party Position & Winning Margin According to Polling Stations in Kollegal Assembly in Assembly Election (AE) under Chamarajanagar Parliamentary Constituency in Karnataka (2023)**

Polling Station Number	Winner Party	Winner Votes (%)	Runner-up Party	Runner-up Votes (%)	Winning Margin Votes (%)	Third Party	Third Party Votes (%)	Other Votes (%)
71	INC	407 (48.45)	BJP	400 (47.62)	7 (0.83)	JD(S)	16 (1.9)	17 (2.02)
72	INC	384 (58.09)	BJP	250 (37.82)	134 (20.27)	JD(S)	8 (1.21)	19 (2.87)
73	BJP	333 (54.15)	INC	196 (31.87)	137 (22.28)	JD(S)	27 (4.39)	59 (9.59)
74	INC	441 (73.75)	BJP	129 (21.57)	312 (52.18)	JD(S)	11 (1.84)	17 (2.84)
75	INC	619 (69.08)	BJP	210 (23.44)	409 (45.64)	JD(S)	22 (2.46)	45 (5.02)
76	INC	373 (52.46)	BJP	300 (42.19)	73 (10.27)	JD(S)	18 (2.53)	20 (2.81)
77	INC	586 (65.92)	BJP	264 (29.7)	322 (36.22)	JD(S)	8 (0.9)	31 (3.49)
78	INC	334 (48.34)	BJP	319 (46.16)	15 (2.18)	UPJP	7 (1.01)	31 (4.49)
79	INC	110 (49.11)	BJP	100 (44.64)	10 (4.47)	JD(S)	5 (2.23)	9 (4.02)
80	INC	524 (55.27)	BJP	296 (31.22)	228 (24.05)	JD(S)	70 (7.38)	58 (6.12)
81	INC	335 (76.31)	BJP	66 (15.03)	269 (61.28)	IND (BRK)	15 (3.42)	23 (5.24)
82	BJP	273 (46.91)	INC	256 (43.99)	17 (2.92)	JD(S)	22 (3.78)	31 (5.33)
83	BJP	274 (67.32)	INC	98 (24.08)	176 (43.24)	JD(S)	24 (5.9)	11 (2.7)
84	INC	468 (75.85)	BJP	104 (16.86)	364 (58.99)	JD(S)	14 (2.27)	31 (5.02)
85	INC	99 (42.49)	IND (BRK)	83 (35.62)	16 (6.87)	BJP	44 (18.88)	7 (3)
86	INC	510 (52.04)	BJP	426 (43.47)	84 (8.57)	JD(S)	14 (1.43)	30 (3.06)
87	BJP	468 (68.42)	INC	152 (22.22)	316 (46.2)	JD(S)	34 (4.97)	30 (4.39)
88	INC	403 (73.01)	BJP	110 (19.93)	293 (53.08)	JD(S)	13 (2.36)	26 (4.71)
89	INC	170 (58.02)	BJP	98 (33.45)	72 (24.57)	JD(S)	19 (6.48)	6 (2.05)
90	INC	771 (87.81)	BJP	81 (9.23)	690 (78.58)	JD(S)	9 (1.03)	17 (1.94)
91	INC	618 (83.18)	BJP	89 (11.98)	529 (71.2)	JD(S)	11 (1.48)	25 (3.36)
92	INC	470 (56.35)	BJP	321 (38.49)	149 (17.86)	UPJP	8 (0.96)	35 (4.2)
93	BJP	515 (72.54)	INC	160 (22.54)	355 (50)	JD(S)	18 (2.54)	17 (2.39)
94	INC	455 (66.04)	BJP	178 (25.83)	277 (40.21)	JD(S)	29 (4.21)	27 (3.92)
95	INC	628 (64.28)	BJP	288 (29.48)	340 (34.8)	JD(S)	36 (3.68)	25 (2.56)
96	INC	298 (51.2)	BJP	260 (44.67)	38 (6.53)	JD(S)	9 (1.55)	15 (2.58)
97	INC	417 (65.67)	BJP	185 (29.13)	232 (36.54)	JD(S)	11 (1.73)	22 (3.46)
98	INC	450 (77.59)	BJP	103 (17.76)	347 (59.83)	JD(S)	12 (2.07)	15 (2.59)
99	INC	390 (75.29)	BJP	118 (22.78)	272 (52.51)	JD(S)	3 (0.58)	7 (1.35)
100	INC	374 (52.09)	BJP	207 (28.83)	167 (23.26)	JD(S)	84 (11.7)	53 (7.38)
101	INC	500 (75.76)	BJP	118 (17.88)	382 (57.88)	JD(S)	20 (3.03)	22 (3.33)
102	INC	721 (84.62)	BJP	91 (10.68)	630 (73.94)	AAP	18 (2.11)	22 (2.58)
103	INC	767 (79.48)	BJP	134 (13.89)	633 (65.59)	AAP	20 (2.07)	44 (4.56)
104	INC	315 (55.36)	BJP	221 (38.84)	94 (16.52)	JD(S)	8 (1.41)	25 (4.39)
105	INC	290 (50.09)	BJP	272 (46.98)	18 (3.11)	JD(S)	5 (0.86)	12 (2.07)

Contd....

## Socio-Economic Amenities - Rural

### Access to Education Facilities

Particulars	Number of Village (% of Population)				
	Available	Not Available	If Not Available (Distance of Nearest Facility)		
			A	B	C
Govt. Primary School	80 (98)	5 (2)	1 (0)	2 (1)	0 (0)
Private Primary School	52 (75)	33 (25)	1 (0)	0 (0)	0 (0)
Govt. Middle School	79 (97)	6 (3)	4 (1)	0 (0)	0 (0)
Private Middle School	16 (29)	69 (71)	1 (0)	0 (0)	0 (0)
Govt. Secondary School	30 (51)	55 (49)	35 (28)	11 (9)	3 (1)
Private Secondary School	12 (23)	73 (77)	4 (7)	0 (0)	0 (0)
Govt. Senior Secondary School	2 (4)	83 (96)	23 (27)	33 (40)	18 (18)
Private Senior Secondary School	2 (3)	83 (97)	6 (7)	1 (1)	0 (0)
Govt. Arts and Science Degree College	0 (0)	85 (100)	17 (23)	34 (41)	29 (30)
Private Arts and Science Degree College	1 (2)	84 (98)	0 (0)	2 (2)	2 (1)
Govt. Engineering College	0 (0)	85 (100)	0 (0)	0 (0)	47 (63)
Private Engineering College	1 (3)	84 (97)	2 (2)	35 (33)	0 (0)
Govt. Medicine College	0 (0)	85 (100)	4 (5)	14 (18)	67 (77)
Private Medicine College	0 (0)	85 (100)	0 (0)	0 (0)	0 (0)
Govt. Management Institute	0 (0)	85 (100)	5 (5)	5 (7)	61 (74)
Private Management Institute	0 (0)	85 (100)	3 (3)	2 (6)	3 (1)
Govt. Polytechnic	0 (0)	85 (100)	0 (0)	2 (2)	9 (7)
Private Polytechnic	0 (0)	85 (100)	16 (24)	24 (28)	34 (40)
Govt. Vocational Training School/ITI	1 (1)	84 (99)	16 (25)	33 (37)	30 (33)
Private Vocational Training School/ITI	1 (1)	84 (99)	0 (0)	3 (3)	2 (1)
Govt. Non Formal Training Centre	3 (5)	82 (95)	16 (25)	35 (38)	29 (29)
Private Non Formal Training Centre	1 (1)	84 (99)	0 (0)	2 (2)	0 (0)
Govt. School For Disabled	0 (0)	85 (100)	0 (0)	0 (0)	8 (5)
Private School For Disabled	0 (0)	85 (100)	0 (0)	5 (9)	72 (86)
Government Others	1 (2)	84 (98)	2 (2)	2 (4)	12 (14)
Private Others	0 (0)	85 (100)	1 (1)	0 (0)	0 (0)

Note : Distance A : Less than 5 km; B : Between 5-10 km; C : 10+ km.; Source : Data Analysis is based on 2011 Census.

## DISCLAIMER

The Terms of Use and Disclaimer of Datanet India Private Limited (hereinafter referred to as "Datanet") for use of this analysis report of **Kollegal Assembly Constituency (Kollegal Vidhan Sabha)** :-

1. **Assembly Factbook™** is a Registered Trade Mark owned by Datanet.
2. All the maps are sketched and graphical representation only and have not been drawn to the scale and also not to represent the actual geographical area or boundary of the unit.
3. The data for the aforesaid analysis is based on authentic sources and has been culled from the various publications of Census, CSO and NSSO for district and block level data, various central and state government departments, Central & State Elections Commissions and the concerned Returning Officers' releases, Electoral Rolls, Election results and allied publications, internal assessment, surveys, estimates and analysis. Therefore, certain adjustment of data at micro level may have been done to arrive closer to the macro data.
4. Data have been provided on an "As Is" and "As AVAILABLE" basis
5. The colours shown in the maps or diagram and charts of a particular party, alliance or AC are indicative and do not represent them.
6. This publication which includes maps, sheets, graphs and data would be the property under copyright of Datanet only. The user may use these for its internal study, analysis and research purposes. It's public display, re-selling or any commercial uses by the user are not allowed.
7. Datanet has taken due care and caution in compilation and processing of data and allied information, but does not guarantee the accuracy, adequacy or completeness of any information/analysis and will be not responsible for any errors or omissions or for the results obtained from the use of such information/analysis.
8. All the contents for the publication have been culled from various authentic sources and Datanet reasonably believes such sources to be reliable, but does not make any representations, express or implied as to the accuracy or fitness of use of such information. The information or contents of the information/analysis do not constitute advice and should not be relied upon in making (or refraining from making) any decision. Any reliance placed upon the information provided by Datanet is the sole responsibility and strictly at the user's risk.
9. In no event will Datanet be liable for any damages (including, without limitation, damages for loss of business projects, or loss of profits) arising in contract, tort or otherwise from the use of or inability to use any of its contents, or from any action taken (or refrained from being taken) as a result of using the analysis or any of its contents. Datanet its directors, owners, editors, officials, employees, distributor and agents or any associate will not be liable for any errors in the information contained or any consequences arising from the use of the contents of the provided information/analysis.
10. If any provision of these terms and conditions is held invalid or illegal or unenforceable for any reason by any court of competent jurisdiction, such provision shall be severed and the remainder of provisions of the terms and conditions shall continue in full force and effect as if the Term of Use had been executed with the invalid, illegal or unenforceable provision eliminated.
11. If there are any discrepancies in the information provided, please bring it to attention of Datanet for suitable rectification measures.

**Buy Online This Complete Book At**  
**Indiastat Publication Book Store**

[www.indiastatpublications.com](http://www.indiastatpublications.com)

or go directly at

[http://www.indiastatpublications.com/  
Assembly\\_factbook/Karnataka/Chamarajanagar/ Kollegal](http://www.indiastatpublications.com/Assembly_factbook/Karnataka/Chamarajanagar/Kollegal)





**i** **india**stat**elections**

ISBN : 978-93-5802-002-1



9 789358 020021