



Karnataka

# Assembly Factbook™

Heggadadevankote Assembly Constituency



Key Electoral Data of Heggadadevankote  
Assembly Constituency (Vidhan Sabha)

Karnataka

# Assembly Factbook™

Heggadadevankote Assembly Constituency



Heggadadevankote Vidhan Sabha

## **Editor & Director**

Dr. R.K. Thukral

## **Research Editor**

Dr. Shafeeq Rahman

## **Compiled, Researched and Published by Datanet India Pvt. Ltd.**

D-100, 1st Floor,

Okhla Industrial Area, Phase-I,

New Delhi- 110020.

Ph.: 91-11- 43580781-84

Email : support@indiastatpublications.com

Website : <http://www.indiastatelections.com>

## **Online Book Store :**

[www.indiastatpublications.com](http://www.indiastatpublications.com)

**Report No. :** AFB/KA-213-0125

**ISBN :** 978-93-5802-008-3

**First Edition :** January, 2018

**Eighth Updated Edition :** January, 2025

**Price :** Rs.11500/-

US\$ 310

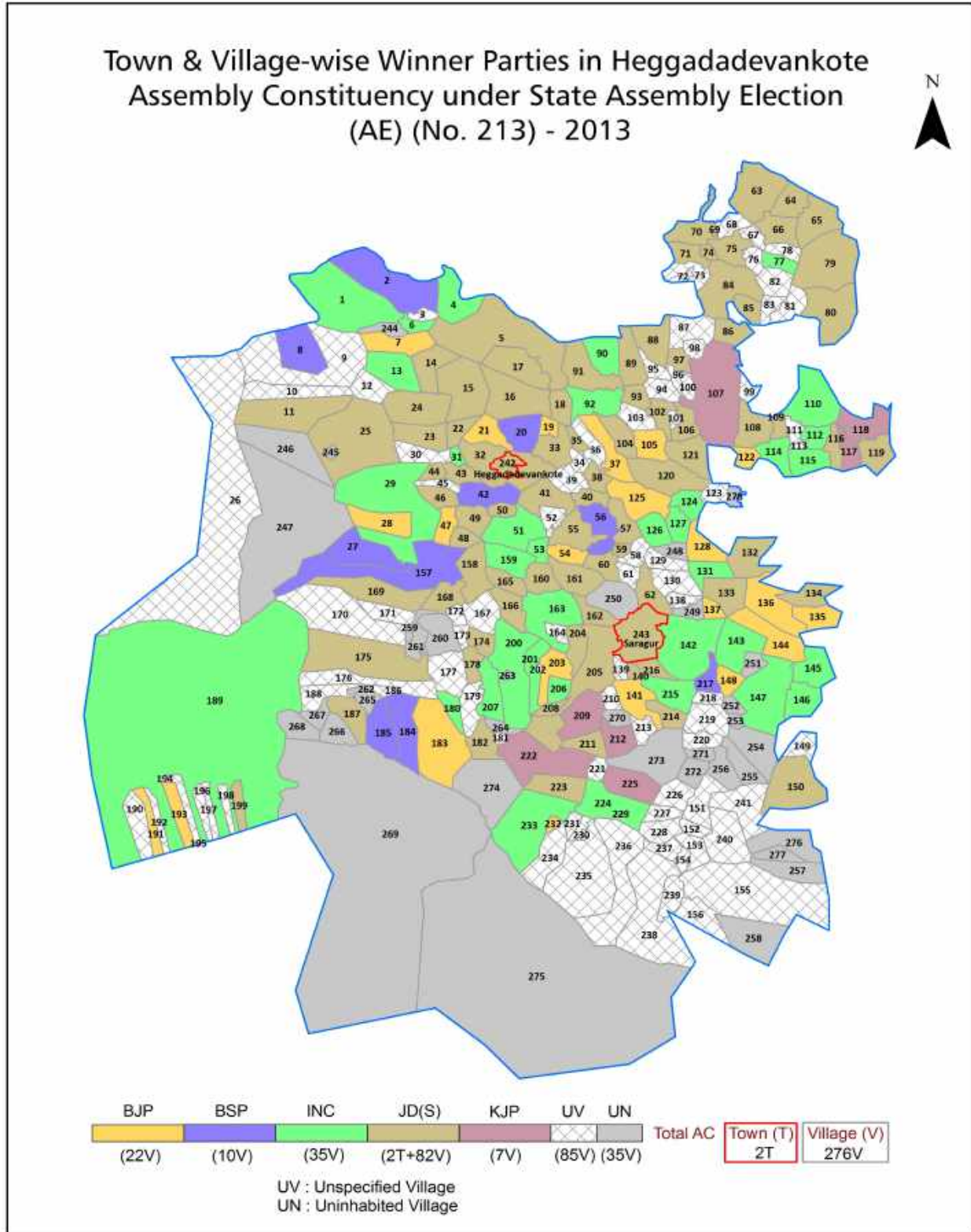
## **© Datanet India Pvt. Ltd.**

All rights reserved. No part of this book may be reproduced, stored in a retrieval system or transmitted in any form or by any means, mechanical photocopying, photographing, scanning, recording or otherwise without the prior written permission of the publisher. Please refer to Disclaimer at page no. 243 for the use of this publication.

Printed in India

No.	Particulars	Page No.
	<b>Introduction</b>	
1	Assembly Constituency - (Vidhan Sabha) at a Glance   Features of Assembly as per Delimitation Commission of India (2008)	1-2
	<b>Location and Political Maps</b>	
2	Location Map   Boundaries of Assembly Constituency - (Vidhan Sabha) in District   Boundaries of Assembly Constituency under Parliamentary Constituency - (Lok Sabha)   Town & Village-wise Winner Parties- 2024, 2023, 2019, 2018, 2014, 2013 and 2009	3-11
	<b>Administrative Setup (2011)</b>	
3	District   Sub-district   Towns   Villages   Inhabited Villages   Uninhabited Villages   Village Panchayat   Intermediate Panchayat	12-24
	<b>Demographics (2011)</b>	
4	Population   Households   Rural/Urban Population   Towns and Villages by Population Size   Sex Ratio (Total & 0-6 Years)   Religious Population   Social Population   Literacy Rate	25-26
	<b>Electoral Features</b>	
5	Important Dates of Last Elections Held   Electors by Gender   Service Electors   Voters   Voters Turnout   Polling Stations & Average Number of Electors per Polling Station   Electors by Age Group   Present Elected Representatives	27-32
	<b>Historical Summary Election Results</b>	
6	Vote Share of Major Parties   Winning Margin (Number & Percentage)   Polarity of Parties   Summary Result of Assembly Segment of Parliamentary Elections 2024, 2019, 2014, 2009, 2004 and 1999   Summary Result of Assembly Elections 2023, 2018, 2013, 2008, 2004, 1999, 1994, 1989, 1985, 1983, 1978, 1972, 1967 and 1962	33-55
	<b>Polling Station Level Election Results</b>	
7	Name and Number of Polling Station 2024, 2023, 2019, 2018, 2014, 2013 and 2009   Polling Station-wise Electors, Voters & Voters Turnout 2024, 2023, 2019, 2018, 2014, 2013 and 2009   Polling Station wise Elections Results 2024, 2023, 2019, 2018, 2014, 2013 and 2009	56-223
	<b>Share of Assembly Constituency</b>	
8	Share of Assembly Constituency - (Vidhan Sabha) in State, District and Parliamentary Constituency - (Lok Sabha)	224
	<b>Socio-Economic Amenities (2011)</b>	
9	Access to Administrative Units   Agricultural, Manufacturing and Industrial Commodities   Demographic Indicators   Education   Health & Manpower   Drinking Water Supply   Sanitation   Entertainment and Recreations Infrastructure   Power   Food Allocation Distribution and Marketing of Agriculture Commodities Infrastructure   Transport and Road Infrastructure   Communication   Banking and Financial Services   Land Use   Irrigation Source	226-240
10	<b>Abbreviation &amp; Sources</b>	241-242
11	<b>Disclaimer</b>	243

Location & Political Map



## Administrative Setup

### List of Village Panchayat & Intermediate Panchayat (Block) Name - 2011

Village Name	Village Panchayat Name	Intermediate Panchayat Name
Adahalli	Manuganahalli	Heggadadevankote
Agasanahundi	Chakkodanahalli	Heggadadevankote
Agathuru	Sagare	Heggadadevankote
Akkadevanahalli	Naganahalli	Heggadadevankote
Alalahalli	Muthigechikkathalalu	Heggadadevankote
Alanahalli	Alanahalli	Heggadadevankote
Alanahalli	Alanahalli	Heggadadevankote
Anagatti	Nuralakuppe	Heggadadevankote
Anemala	Doddabyranakuppe	Heggadadevankote
Ankanahalli	Alanahalli	Heggadadevankote
Annur	Annur	Heggadadevankote
Antharasanthe	Antharasanthe	Heggadadevankote
B. Matagere	B. Matagere	Heggadadevankote
Bachegowdanahalli	Kyathanahalli	Heggadadevankote
Badaga	B. Matagere	Heggadadevankote
Badanakuppe	Nuralakuppe	Heggadadevankote
Bankavadi	B. Matagere	Heggadadevankote
Bannavadi	Kyathanahalli	Heggadadevankote
Baragi	Muthigechikkathalalu	Heggadadevankote
Beddalapura	Hanchipura	Heggadadevankote
Beechanahalli	Beechanahalli	Heggadadevankote
Beeramballi	N. Begur	Heggadadevankote
Beerwal	Mullur	Heggadadevankote
Beguru	B. Matagere	Heggadadevankote
Belaganahalli	Savve	Heggadadevankote
Belaganahallikaval	Hyrige	Heggadadevankote
Bennagere	Mullur	Heggadadevankote
Bettadabeedu	Gollanabeedusaragur	Heggadadevankote
Bettadavarehundi	Bidarahalli	Heggadadevankote

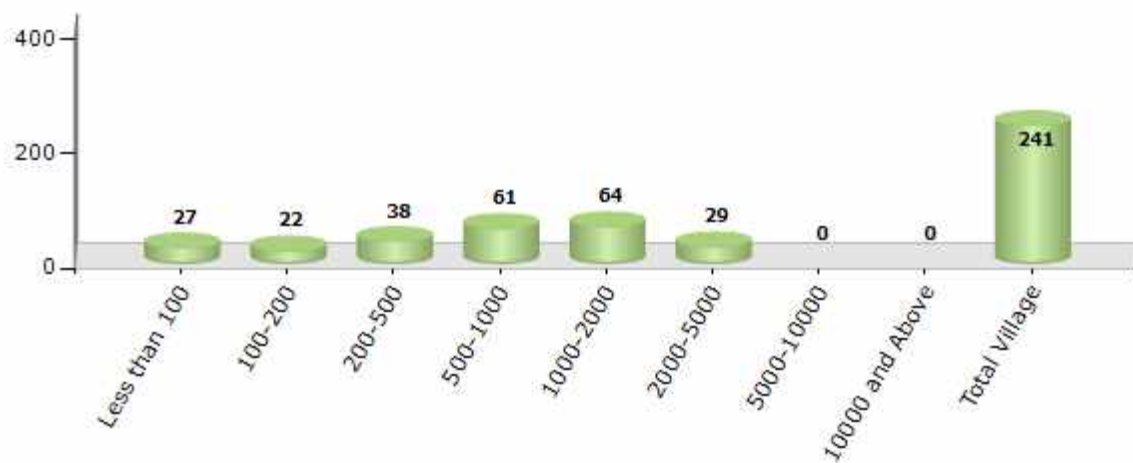
Contd....

## Demographic

### Number of Villages by Population Size - 2011

Less than 100	100-200	200-500	500-1000	1000-2000	2000-5000	5000-10000	10000 and Above	Total Village
27	22	38	61	64	29	0	0	241

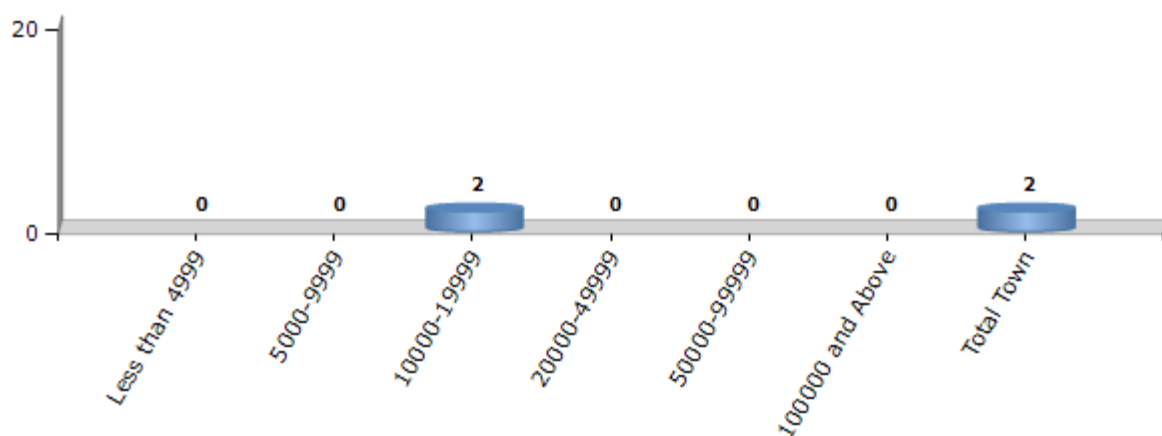
Number of Villages by Population Size - 2011



### Number of Towns by Population Size - 2011

Less than 4999	5000-9999	10000-19999	20000-49999	50000-99999	100000 and Above	Total Town
0	0	2	0	0	0	2

Number of Towns by Population Size - 2011

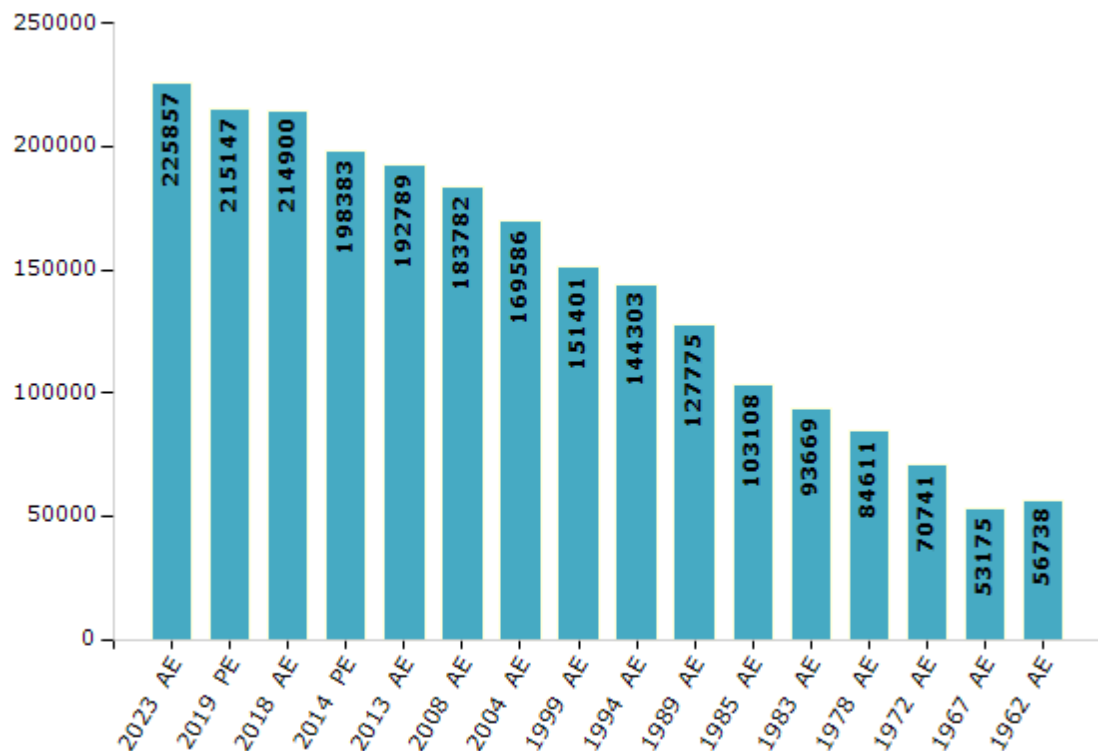


## Electoral Features

### Electors by Male & Female

Year	Male	Female	Others	Total	Year	Male	Female	Others	Total
2023 AE	113330	112515	12	225857	1999 AE	76980	74421	-	151401
2019 PE	108439	106701	7	215147	1994 AE	74086	70217	-	144303
2018 AE	108500	106393	7	214900	1989 AE	66036	61739	-	127775
2014 PE	100738	97639	6	198383	1985 AE	52910	50198	-	103108
2013 AE	97698	95086	5	192789	1983 AE	47961	45708	-	93669
2009 PE	-	-	-	-	1978 AE	44292	40319	-	84611
2008 AE	93287	90495	-	183782	1972 AE	37383	33358	-	70741
2004 PE	-	-	-	-	1967 AE	-	-	-	53175
2004 AE	86377	83209	-	169586	1962 AE	-	-	-	56738
1999 PE	-	-	-	-	1957 AE	-	-	-	-

Number of Electors



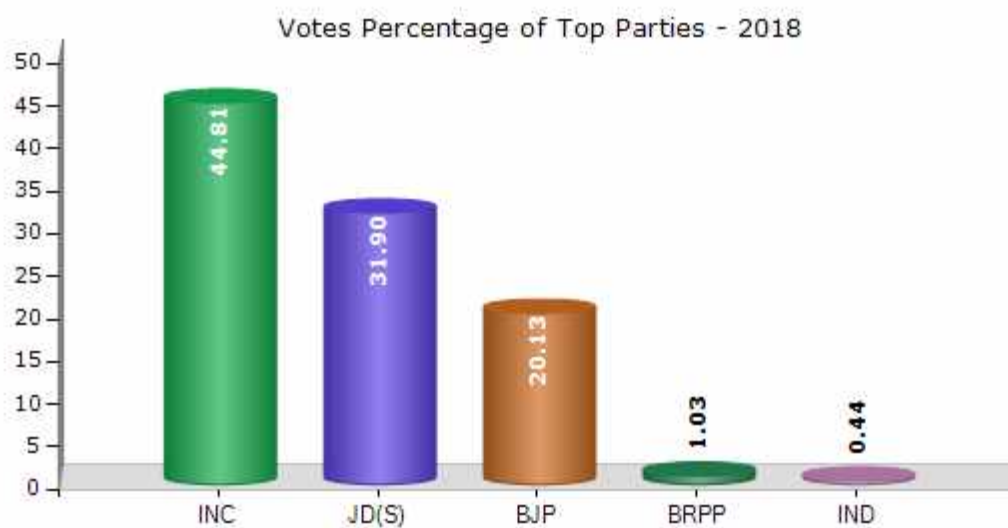
Note : AE : Assembly Election, PE : Assembly Segment of Parliamentary Election



## Historical Summary Election Results

### Summary Result of Assembly Election - 2018

Candidate Name	Party	Votes	Votes %
Anil Kumar C	INC	76652	44.81
Chikkanna	JD(S)	54559	31.9
Siddaraju	BJP	34425	20.13
J K Gopala	BRPP	1763	1.03
M S Shivakumar	IND	760	0.44
G N Devadatta	SJPL	666	0.39
Manjula N V	SP	632	0.37
	NOTA	1596	0.93



## Polling Station Level Election Results

### Number and Name of Polling Stations (PS) (2023)

Number of Polling Stations	Name of Polling Stations	Number of Polling Stations	Name of Polling Stations
1	Govt Senior Primary School, Rajegowdahundi.	22	Government Junior Primary School, Devarajanagar
2	Government Senior Primary School (South Wing), Bhimanahalli	23	Milk Producers Cooperative Society, Bharatipur
3	Government Village Ashram School, Bhimanahalli	24	Government Junior Primary School, Muruganahalli
4	Government Junior Primary School, Mushkere	25	Government Higher Primary School, Gandhinagar
5	Government Senior Primary School (Right Wing), Gangadhohalli-1	26	Government Junior Primary School, Sharif Colony
6	Government Senior Primary School (Left Side), Gangadhohalli	27	Government Junior Primary School, Elehundi
7	Government Junior Primary School, Kottegala	28	Government Senior Primary School, Room No. 02 , Annoor
8	Govt Senior Primary School (Near Siddappa Katte) Alanahalli	29	Government Higher Primary School (New Building), Annar
9	Govt Senior Primary School (Near Siddappa Katte) Alanahalli	30	Govt Senior Primary School, Gaudimachanaikanahalli
10	Government Senior Primary School, Hallada Manuganahalli	31	Government Senior Primary School, Hosahalli
11	Government Junior Primary School, Kattehundi	32	Govt Senior Primary School, Nanjanayakanahalli
12	Government Junior Primary School, Muddayana Hundi (Gbs)	33	Government Senior Primary School Uttara Bhaga Kotti Edatore -1
13	Government Junior Primary School, Gollanbeedu	34	Government Senior Primary School (South Side) Kotti Eda Tore -2
14	Government Senior Primary School, (Right Side) Gollanbeedu Saraguru	35	Government Junior Primary School, Udbur Colony
15	Govt Senior Primary School (Left), Gollanabidu Saraguru	36	Government Junior Primary School, Tiger Block
16	Government Higher Primary School, Kaniyahundi	37	Government Junior Primary School, Padukote (Indiranagar)
17	Government Senior Primary School, Shindenahalli	38	Government Junior Primary School, Gendegowda Colony
18	Government Senior Primary School (East Wing) Room No-1 Catanahalli (New Building)	39	Government Senior Primary School, East Side Chikkereyur
19	Government Senior Primary School (West Wind) Room No-2 (New Building) Katanahalli -2	40	Government Senior Primary School West Side Chikkereyur
20	Government Senior Primary School (North Part) Room No-3 (New Building) Katanahalli-3	41	Government Junior Primary School, Pailwan Colony
21	Govt Junior Primary School, Khandegowdanpur	42	Govt Senior Primary School, M Kannenahalli

Contd....

## Polling Station Level Election Results

### Polling Station-wise Votes Secured by Overall Top Five Parties in Heggadadevankote Assembly in Assembly Election (AE) under Chamarajanagar Parliamentary Constituency in Karnataka (2023)

Number of Polling Station	Winner - Anil Chikkamadhu (INC)	Runner-up - K.M. Krishna Nayaka (BJP)	3rd - Jayaprakasha Chikkanna (JD(S))	4th - Hotel Shivanna (BSP)	5th - Sannanayka (IND)	NOTA	Other	Total Votes Secured
36	378	219	102	0	2	2	2	705
37	290	252	189	1	2	6	7	747
38	359	89	218	2	2	1	2	673
39	230	351	124	4	4	3	6	722
40	421	135	67	6	0	7	13	649
41	357	84	15	0	0	3	2	461
42	251	100	142	7	3	1	9	513
43	112	62	122	2	1	2	7	308
44	350	201	74	0	0	1	3	629
45	689	178	73	11	1	2	5	959
46	343	103	220	3	3	3	15	690
47	390	108	237	10	4	7	13	769
48	180	35	78	0	2	2	4	301
49	331	345	393	4	15	6	21	1115
50	351	96	123	0	0	3	6	579
51	140	25	89	7	0	0	2	263
52	240	108	286	2	0	2	7	645
53	158	70	178	2	2	1	2	413
54	280	90	218	2	2	4	8	604
55	209	13	180	1	5	0	4	412
56	410	337	111	2	5	2	12	879
57	318	205	24	0	1	5	4	557
58	243	147	217	2	2	3	6	620
59	427	376	87	1	4	14	4	913
60	349	117	413	2	5	2	6	894
61	131	140	193	0	0	4	3	471
62	148	78	115	0	1	3	2	347
63	485	251	203	3	1	6	9	958
64	157	133	34	0	1	3	2	330
65	398	14	236	9	1	1	6	665
66	273	282	106	1	1	11	4	678
67	153	164	292	2	3	8	10	632
68	261	158	42	0	2	5	3	471
69	213	49	22	0	0	1	1	286
70	360	287	56	2	2	4	8	719

Contd....

## Polling Station Level Election Results

### Winner, Runner-up and 3rd Party Position & Winning Margin According to Polling Stations in Heggadadevankote Assembly in Assembly Election (AE) under Chamarajanagar Parliamentary Constituency in Karnataka (2023)

Polling Station Number	Winner Party	Winner Votes (%)	Runner-up Party	Runner-up Votes (%)	Winning Margin Votes (%)	Third Party	Third Party Votes (%)	Other Votes (%)
71	BJP	458 (50.33)	INC	340 (37.36)	118 (12.97)	JD(S)	76 (8.35)	36 (3.96)
72	INC	70 (66.67)	JD(S)	22 (20.95)	48 (45.72)	BJP	13 (12.38)	0 (0)
73	INC	387 (46.74)	BJP	362 (43.72)	25 (3.02)	JD(S)	62 (7.49)	17 (2.05)
74	INC	171 (36.46)	BJP	145 (30.92)	26 (5.54)	JD(S)	142 (30.28)	11 (2.35)
75	BJP	567 (61.17)	INC	269 (29.02)	298 (32.15)	JD(S)	57 (6.15)	34 (3.67)
76	BJP	611 (67.96)	INC	229 (25.47)	382 (42.49)	JD(S)	49 (5.45)	10 (1.11)
77	INC	242 (85.51)	BJP	23 (8.13)	219 (77.38)	JD(S)	11 (3.89)	7 (2.47)
78	BJP	343 (53.93)	INC	168 (26.42)	175 (27.51)	JD(S)	109 (17.14)	16 (2.52)
79	INC	362 (52.46)	BJP	163 (23.62)	199 (28.84)	JD(S)	147 (21.3)	18 (2.61)
80	INC	319 (52.47)	JD(S)	140 (23.03)	179 (29.44)	BJP	135 (22.2)	14 (2.3)
81	BJP	405 (40.5)	INC	318 (31.8)	87 (8.7)	JD(S)	244 (24.4)	33 (3.3)
82	JD(S)	362 (36.79)	INC	341 (34.65)	21 (2.14)	BJP	248 (25.2)	33 (3.35)
83	JD(S)	231 (42.86)	BJP	192 (35.62)	39 (7.24)	INC	100 (18.55)	16 (2.97)
84	INC	550 (52.63)	BJP	393 (37.61)	157 (15.02)	JD(S)	74 (7.08)	28 (2.68)
85	INC	179 (40.77)	JD(S)	161 (36.67)	18 (4.1)	BJP	80 (18.22)	19 (4.33)
86	INC	411 (42.15)	BJP	292 (29.95)	119 (12.2)	JD(S)	254 (26.05)	18 (1.85)
87	INC	738 (75.15)	BJP	140 (14.26)	598 (60.89)	JD(S)	74 (7.54)	30 (3.05)
88	INC	305 (38.46)	BJP	249 (31.4)	56 (7.06)	JD(S)	216 (27.24)	23 (2.9)
89	INC	285 (43.05)	BJP	229 (34.59)	56 (8.46)	JD(S)	127 (19.18)	21 (3.17)
90	INC	265 (49.81)	BJP	148 (27.82)	117 (21.99)	JD(S)	103 (19.36)	16 (3.01)
91	BJP	393 (61.99)	INC	126 (19.87)	267 (42.12)	JD(S)	102 (16.09)	13 (2.05)
92	JD(S)	302 (38.72)	BJP	253 (32.44)	49 (6.28)	INC	206 (26.41)	19 (2.44)
93	INC	219 (52.27)	BJP	106 (25.3)	113 (26.97)	JD(S)	87 (20.76)	7 (1.67)
94	JD(S)	218 (37.33)	INC	198 (33.9)	20 (3.43)	BJP	164 (28.08)	4 (0.68)
95	JD(S)	175 (44.08)	INC	131 (33)	44 (11.08)	BJP	84 (21.16)	7 (1.76)
96	JD(S)	183 (34.53)	INC	181 (34.15)	2 (0.38)	BJP	158 (29.81)	8 (1.51)
97	INC	321 (38.03)	BJP	284 (33.65)	37 (4.38)	JD(S)	228 (27.01)	11 (1.3)
98	BJP	265 (46.82)	INC	183 (32.33)	82 (14.49)	JD(S)	105 (18.55)	13 (2.3)
99	BJP	284 (54.93)	INC	197 (38.1)	87 (16.83)	JD(S)	29 (5.61)	7 (1.35)
100	JD(S)	231 (37.08)	INC	196 (31.46)	35 (5.62)	BJP	187 (30.02)	9 (1.44)
101	INC	295 (55.04)	JD(S)	161 (30.04)	134 (25)	BJP	71 (13.25)	9 (1.68)
102	INC	352 (45.65)	JD(S)	243 (31.52)	109 (14.13)	BJP	140 (18.16)	36 (4.67)
103	JD(S)	320 (39.02)	INC	302 (36.83)	18 (2.19)	BJP	183 (22.32)	15 (1.83)
104	INC	491 (59.52)	JD(S)	220 (26.67)	271 (32.85)	BJP	101 (12.24)	13 (1.58)
105	INC	569 (73.04)	JD(S)	150 (19.26)	419 (53.78)	BJP	48 (6.16)	12 (1.54)

Contd....

## Socio-Economic Amenities - Rural

### Access to Education Facilities

Particulars	Number of Village (% of Population)				
	Available	Not Available	If Not Available (Distance of Nearest Facility)		
			A	B	C
Govt. Primary School	195 (95)	46 (5)	26 (2)	18 (2)	0 (0)
Private Primary School	18 (14)	223 (86)	0 (0)	0 (0)	0 (0)
Govt. Middle School	130 (81)	111 (19)	80 (13)	25 (4)	0 (0)
Private Middle School	14 (12)	227 (88)	1 (0)	1 (0)	0 (0)
Govt. Secondary School	38 (30)	203 (70)	113 (41)	70 (22)	9 (1)
Private Secondary School	9 (8)	232 (92)	7 (1)	0 (0)	0 (0)
Govt. Senior Secondary School	9 (8)	232 (92)	49 (22)	78 (32)	68 (25)
Private Senior Secondary School	6 (4)	235 (96)	12 (3)	3 (1)	17 (6)
Govt. Arts and Science Degree College	1 (1)	240 (99)	21 (11)	79 (37)	134 (48)
Private Arts and Science Degree College	2 (1)	239 (99)	3 (2)	1 (0)	1 (1)
Govt. Engineering College	0 (0)	241 (100)	0 (0)	0 (0)	241 (100)
Private Engineering College	0 (0)	241 (100)	0 (0)	0 (0)	0 (0)
Govt. Medicine College	0 (0)	241 (100)	12 (5)	21 (8)	208 (87)
Private Medicine College	0 (0)	241 (100)	0 (0)	0 (0)	0 (0)
Govt. Management Institute	0 (0)	241 (100)	1 (0)	0 (0)	239 (100)
Private Management Institute	0 (0)	241 (100)	0 (0)	0 (0)	0 (0)
Govt. Polytechnic	0 (0)	241 (100)	18 (10)	71 (34)	150 (54)
Private Polytechnic	0 (0)	241 (100)	0 (0)	1 (1)	1 (1)
Govt. Vocational Training School/ITI	0 (0)	241 (100)	18 (10)	71 (34)	146 (54)
Private Vocational Training School/ITI	0 (0)	241 (100)	0 (0)	1 (0)	5 (1)
Govt. Non Formal Training Centre	1 (1)	240 (99)	16 (8)	67 (32)	134 (50)
Private Non Formal Training Centre	0 (0)	241 (100)	1 (1)	5 (2)	17 (5)
Govt. School For Disabled	0 (0)	241 (100)	1 (1)	2 (1)	155 (60)
Private School For Disabled	0 (0)	241 (100)	0 (0)	0 (0)	83 (38)
Government Others	0 (0)	241 (100)	3 (1)	3 (1)	80 (36)
Private Others	0 (0)	241 (100)	8 (5)	35 (17)	112 (41)

Note : Distance A : Less than 5 km; B : Between 5-10 km; C : 10+ km.; Source : Data Analysis is based on 2011 Census.

## DISCLAIMER

The Terms of Use and Disclaimer of Datanet India Private Limited (hereinafter referred to as "Datanet") for use of this analysis report of **Heggadadevankote Assembly Constituency (Heggadadevankote Vidhan Sabha)** :-

1. **Assembly Factbook™** is a Registered Trade Mark owned by Datanet.
2. All the maps are sketched and graphical representation only and have not been drawn to the scale and also not to represent the actual geographical area or boundary of the unit.
3. The data for the aforesaid analysis is based on authentic sources and has been culled from the various publications of Census, CSO and NSSO for district and block level data, various central and state government departments, Central & State Elections Commissions and the concerned Returning Officers' releases, Electoral Rolls, Election results and allied publications, internal assessment, surveys, estimates and analysis. Therefore, certain adjustment of data at micro level may have been done to arrive closer to the macro data.
4. Data have been provided on an "As Is" and "As AVAILABLE" basis
5. The colours shown in the maps or diagram and charts of a particular party, alliance or AC are indicative and do not represent them.
6. This publication which includes maps, sheets, graphs and data would be the property under copyright of Datanet only. The user may use these for its internal study, analysis and research purposes. It's public display, re-selling or any commercial uses by the user are not allowed.
7. Datanet has taken due care and caution in compilation and processing of data and allied information, but does not guarantee the accuracy, adequacy or completeness of any information/analysis and will be not responsible for any errors or omissions or for the results obtained from the use of such information/analysis.
8. All the contents for the publication have been culled from various authentic sources and Datanet reasonably believes such sources to be reliable, but does not make any representations, express or implied as to the accuracy or fitness of use of such information. The information or contents of the information/analysis do not constitute advice and should not be relied upon in making (or refraining from making) any decision. Any reliance placed upon the information provided by Datanet is the sole responsibility and strictly at the user's risk.
9. In no event will Datanet be liable for any damages (including, without limitation, damages for loss of business projects, or loss of profits) arising in contract, tort or otherwise from the use of or inability to use any of its contents, or from any action taken (or refrained from being taken) as a result of using the analysis or any of its contents. Datanet its directors, owners, editors, officials, employees, distributor and agents or any associate will not be liable for any errors in the information contained or any consequences arising from the use of the contents of the provided information/analysis.
10. If any provision of these terms and conditions is held invalid or illegal or unenforceable for any reason by any court of competent jurisdiction, such provision shall be severed and the remainder of provisions of the terms and conditions shall continue in full force and effect as if the Term of Use had been executed with the invalid, illegal or unenforceable provision eliminated.
11. If there are any discrepancies in the information provided, please bring it to attention of Datanet for suitable rectification measures.

**Buy Online This Complete Book At  
Datanet India eBooks Store**

[www.indiastatpublications.com](http://www.indiastatpublications.com)

or go directly at

[http://www.indiastatpublications.com/  
Assembly\\_factbook/Karnataka/Chamarajanagar/  
Heggadadevankote](http://www.indiastatpublications.com/Assembly_factbook/Karnataka/Chamarajanagar/Heggadadevankote)

 **indiastat**elections

ISBN : 978-93-5802-008-3



9 789358 020083