



Karnataka

Assembly Factbook™

Chamarajanagar Assembly Constituency



Key Electoral Data of Chamarajanagar
Assembly Constituency (Vidhan Sabha)

Karnataka

Assembly Factbook™

Chamarajanagar Assembly Constituency



Chamarajanagar Vidhan Sabha

Editor & Director

Dr. R.K. Thukral

Research Editor

Dr. Shafeeq Rahman

**Compiled, Researched and Published by
Datanet India Pvt. Ltd.**

D-100, 1st Floor,

Okhla Industrial Area, Phase-I,

New Delhi- 110020.

Ph.: 91-11- 43580781-84

Email : support@indiastatpublications.com

Website : <http://www.indiastatelections.com>

Online Book Store :

www.indiastatpublications.com

Report No. : AFB/KA-223-0125

ISBN : 978-93-5802-009-0

First Edition : January, 2018

Eighth Updated Edition : January, 2025

Price : Rs.11500/-

US\$ 310

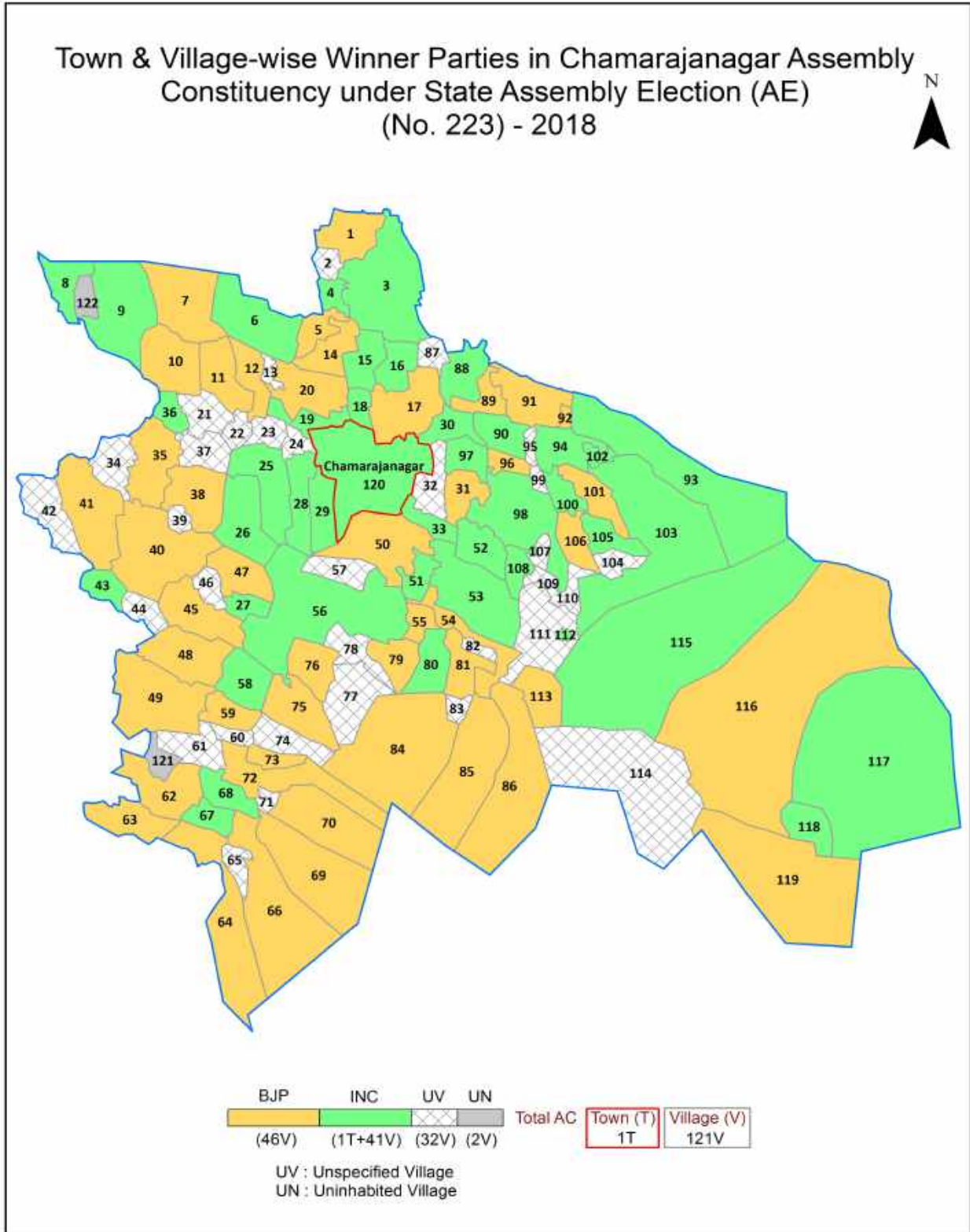
© Datanet India Pvt. Ltd.

All rights reserved. No part of this book may be reproduced, stored in a retrieval system or transmitted in any form or by any means, mechanical photocopying, photographing, scanning, recording or otherwise without the prior written permission of the publisher. Please refer to Disclaimer at page no. 212 for the use of this publication.

Printed in India

No.	Particulars	Page No.
	Introduction	
1	Assembly Constituency - (Vidhan Sabha) at a Glance Features of Assembly as per Delimitation Commission of India (2008)	1-2
	Location and Political Maps	
2	Location Map Boundaries of Assembly Constituency - (Vidhan Sabha) in District Boundaries of Assembly Constituency under Parliamentary Constituency - (Lok Sabha) Town & Village-wise Winner Parties- 2024, 2023, 2019, 2018, 2014, 2013 and 2009	3-11
	Administrative Setup (2011)	
3	District Sub-district Towns Villages Inhabited Villages Uninhabited Villages Village Panchayat Intermediate Panchayat	12-19
	Demographics (2011)	
4	Population Households Rural/Urban Population Towns and Villages by Population Size Sex Ratio (Total & 0-6 Years) Religious Population Social Population Literacy Rate	20-21
	Electoral Features	
5	Important Dates of Last Elections Held Electors by Gender Service Electors Voters Voters Turnout Polling Stations & Average Number of Electors per Polling Station Electors by Age Group Present Elected Representatives	22-27
	Historical Summary Election Results	
6	Vote Share of Major Parties Winning Margin (Number & Percentage) Polarity of Parties Summary Result of Assembly Segment of Parliamentary Elections 2024, 2019, 2014, 2009, 2004 and 1999 Summary Result of Assembly Elections 2023, 2018, 2013, 2008, 2004, 1999, 1994, 1989, 1985, 1983, 1978, 1972, 1967, 1962 and 1957	28-51
	Polling Station Level Election Results	
7	Name and Number of Polling Station 2024, 2023, 2019, 2018, 2014, 2013 and 2009 Polling Station-wise Electors, Voters & Voters Turnout 2024, 2023, 2019, 2018, 2014, 2013 and 2009 Polling Station wise Elections Results 2024, 2023, 2019, 2018, 2014, 2013 and 2009	52-192
	Share of Assembly Constituency	
8	Share of Assembly Constituency - (Vidhan Sabha) in State, District and Parliamentary Constituency - (Lok Sabha)	193
	Socio-Economic Amenities (2011)	
9	Access to Administrative Units Agricultural, Manufacturing and Industrial Commodities Demographic Indicators Education Health & Manpower Drinking Water Supply Sanitation Entertainment and Recreations Infrastructure Power Food Allocation Distribution and Marketing of Agriculture Commodities Infrastructure Transport and Road Infrastructure Communication Banking and Financial Services Land Use Irrigation Source	195-209
10	Abbreviation & Sources	210-211
11	Disclaimer	212

Location & Political Map



Administrative Setup

List of Village Panchayat & Intermediate Panchayat (Block) Name - 2011

Village Name	Village Panchayat Name	Intermediate Panchayat Name
Nanjedevanapura	Nanjedevanapura	Chamarajanagar
Narasamangala	Honnahalli	Chamarajanagar
Punajanur	Punajanur	Chamarajanagar
Punajur State Forest	Punajanur	Chamarajanagar
Puttanapura	Nagavalli	Chamarajanagar
Ramasamudra Rural	-	Chamarajanagar
Sanegala	Kothalavadi	Chamarajanagar
Sappaiahnapura	Bhogapura	Chamarajanagar
Saraguru	Alur	Chamarajanagar
Shindaiahnapura	Yaraganhalli	Chamarajanagar
Shivapura	Shivapura	Chamarajanagar
Somanapura	Nanjedevanapura	Chamarajanagar
Achattipura	Yaraganhalli	Chamarajanagar
Alur	Alur	Chamarajanagar
Somasamudra	Badanaguppe	Chamarajanagar
Srirangapura	Attagulipura	Chamarajanagar
Thammadahalli	Nanjedevanapura	Chamarajanagar
Udigala	Udigala	Chamarajanagar
Amachavadi	Amachavadi	Chamarajanagar
Ammanapura	Kagalavadi	Chamarajanagar
Uganedahundi	Kothalavadi	Chamarajanagar
Uthavalli	Shivapura	Chamarajanagar
Ankanasettypura	Venkataiahna Chatra	Chamarajanagar
Arakalavadi	Arakalavadi	Chamarajanagar
Vaddagalapura	Honnahalli	Chamarajanagar
Vaddarahalli	Yaraganhalli	Chamarajanagar
Attagulipura	Attagulipura	Chamarajanagar
Ayyanapura	Hebbasur	Chamarajanagar
Vagarapura	Alur	Chamarajanagar

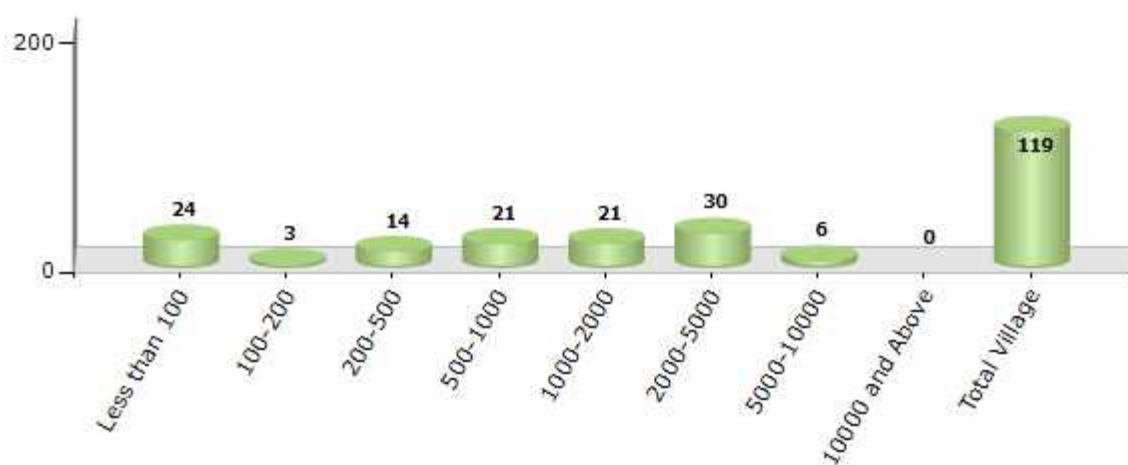
Contd....

Demographic

Number of Villages by Population Size - 2011

Less than 100	100-200	200-500	500-1000	1000-2000	2000-5000	5000-10000	10000 and Above	Total Village
24	3	14	21	21	30	6	0	119

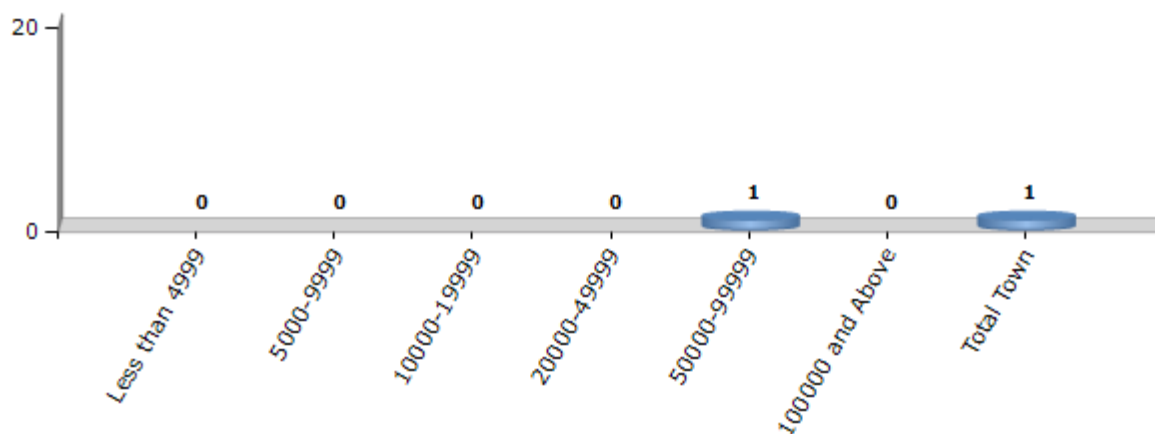
Number of Villages by Population Size - 2011



Number of Towns by Population Size - 2011

Less than 4999	5000-9999	10000-19999	20000-49999	50000-99999	100000 and Above	Total Town
0	0	0	0	1	0	1

Number of Towns by Population Size - 2011

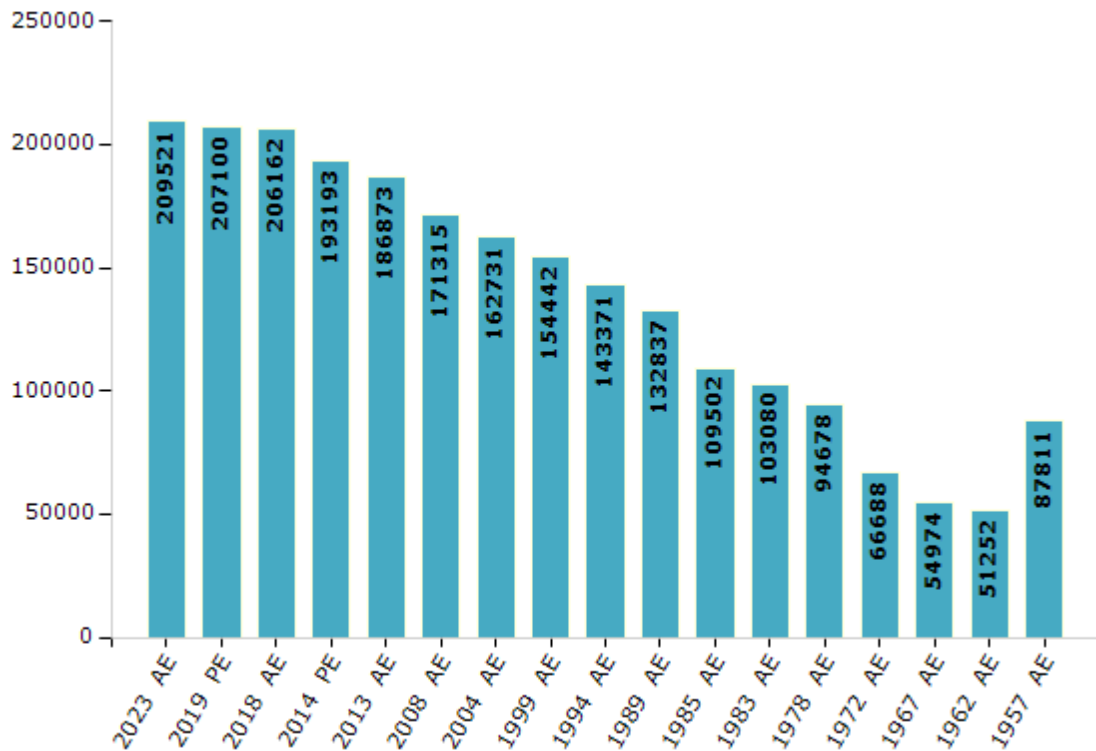


Electoral Features

Electors by Male & Female

Year	Male	Female	Others	Total	Year	Male	Female	Others	Total
2023 AE	102615	106891	15	209521	1999 AE	77840	76602	-	154442
2019 PE	101931	105153	16	207100	1994 AE	71904	71467	-	143371
2018 AE	101675	104471	16	206162	1989 AE	67413	65424	-	132837
2014 PE	96946	96240	7	193193	1985 AE	55629	53873	-	109502
2013 AE	94085	92788	0	186873	1983 AE	52267	50813	-	103080
2009 PE	-	-	-	-	1978 AE	47492	47186	-	94678
2008 AE	86822	84493	-	171315	1972 AE	32807	33881	-	66688
2004 PE	-	-	-	-	1967 AE	-	-	-	54974
2004 AE	82286	80445	-	162731	1962 AE	-	-	-	51252
1999 PE	-	-	-	-	1957 AE	-	-	-	87811

Number of Electors

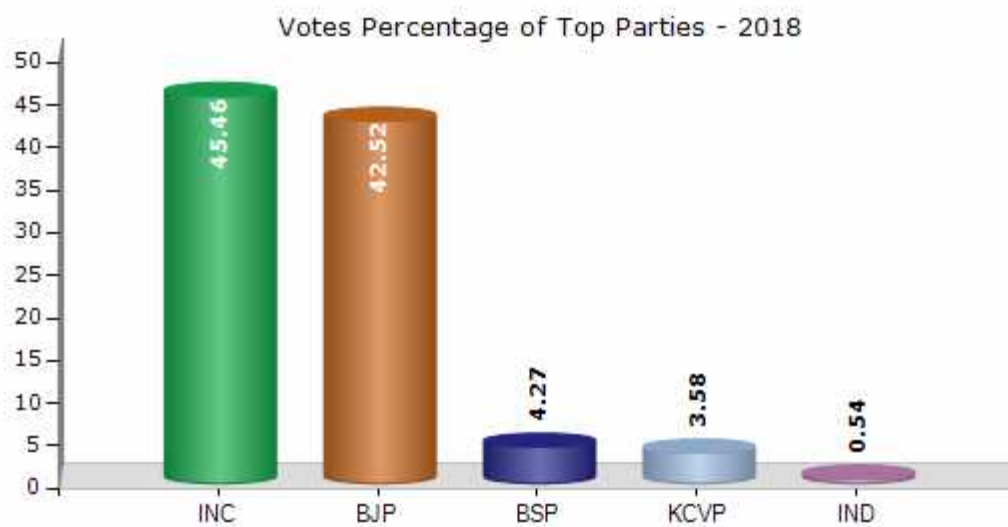


Note : AE : Assembly Election, PE : Assembly Segment of Parliamentary Election

Historical Summary Election Results

Summary Result of Assembly Election - 2018

Candidate Name	Party	Votes	Votes %
C Puttarangashetty	INC	75963	45.46
K R Mallikarjunappa	BJP	71050	42.52
A M Mallikarjunaswamy (Alur Mallu)	BSP	7134	4.27
Vatal Nagaraj	KCVP	5977	3.58
M Honnuraiah	IND	904	0.54
Narayanaswamy J	SJPL	556	0.33
Rangaswamy	IND	552	0.33
Suresha B N	IND	540	0.32
Saraswathi M R	AIMEP	523	0.31
Lawyer Chinnaswamy M	IND	506	0.3
M S Mallikarjun	IND	441	0.26
Prasannakumar B	IND	360	0.22
S Ganesh	BDBRAJP	279	0.17
Nagasundara D	BRPP	263	0.16
	NOTA	2063	1.23



Polling Station Level Election Results

Number and Name of Polling Stations (PS) (2023)

Number of Polling Stations	Name of Polling Stations	Number of Polling Stations	Name of Polling Stations
1	Govt Senior Primary School Bendarwadi	22	Govt Senior Primary School (East) Madapur
2	Government Junior Primary School B. Mallayanpur	23	Government Higher Primary School (West) Madapur
3	Kuvempu Centenary Model Government Higher Primary School, Megalahundi	24	Government Junior Primary School Kiragasur
4	Government High School, Megalahundi	25	Government Higher Primary School, Bhogapur
5	Government Senior Primary School (North) Heggothara	26	Govt High School Rs.No 2 (East) Mangala
6	Government Senior Primary School (South) Heggothara	27	Govt High School Rs.No 3 (East) Mangala
7	Government Senior Primary School (South) Heggothara	28	Govt High School Rs.No 2 (West) Mangala
8	Government Senior Primary School, Panyadahundi	29	Government Advanced Senior Primary School, Yalakkur
9	Govt Junior Primary School Siege	30	Anganwadi Center Sappayanpur
10	Government Higher Primary School (New Building) Melajipur	31	Government Junior Primary School (New Building) Hullepura
11	Government Advanced Senior Primary School (North) Badanaguppe	32	Government Junior Primary School, Mangalada Hosur
12	Government Advanced Senior Primary School (South) Badanaguppe	33	Government Junior Primary School Yediyur
13	Government Senior Secondary School (New Building) (East Wing) Bedarpur	34	Govt Junior Primary School Mahantalpur
14	Government Senior Secondary School (New Building) (West Wing) Bedarpur	35	Government Advanced Senior Primary School, Handrakalli
15	Govt Senior Primary School, Mariala	36	Govt Junior Primary School Handrakalli Mole
16	Govt Junior Primary School Marialadahundi	37	Govt Senior Primary School (East) Cuddalore
17	Government Higher Primary School Kelambally	38	Government Higher Primary School (West) Cuddalore
18	Govt Junior Primary School K. Basavanpura	39	Government Senior Primary School, Budithittu
19	Govt Junior Primary School Kallahalli	40	Government Senior Primary School (South), Doddarayapet
20	Govt Senior Primary School Kadahalli	41	Government Higher Primary School (North), Doddarayapet
21	Govt Junior Primary School Masagapur	42	Government Senior Primary School, Chennipur Mole

Contd....

Polling Station Level Election Results

Polling Station-wise Votes Secured by Overall Top Five Parties in Chamarajanagar Assembly in Assembly Election (AE) under Chamarajanagar Parliamentary Constituency in Karnataka (2023)

Number of Polling Station	Winner - C. Puttaranga Shetty (INC)	Runner-up - V.Somanna (BJP)	3rd - HA.RA. Mahesh (BSP)	4th - Mallikarjuna Swamy A .M (JD(S))	5th - Dr. Guruprasad (AAP)	NOTA	Other	Total Votes Secured
36	680	79	1	12	7	1	15	795
37	339	334	10	6	4	1	13	707
38	233	367	27	2	0	2	14	645
39	315	271	32	0	3	3	12	636
40	227	580	28	8	2	2	17	864
41	545	152	165	10	4	2	11	889
42	725	155	2	7	5	3	24	921
43	645	330	5	9	6	5	26	1026
44	646	96	0	6	5	3	16	772
45	472	96	0	3	7	3	12	593
46	721	95	27	4	0	3	5	855
47	478	36	15	3	2	2	2	538
48	317	260	7	2	3	3	3	595
49	147	461	1	1	0	1	4	615
50	61	433	3	4	4	4	4	513
51	72	299	2	1	0	2	2	378
52	400	321	19	6	0	2	7	755
53	73	495	3	4	1	7	10	593
54	565	246	40	7	0	1	4	863
55	542	218	31	1	0	3	2	797
56	444	28	29	2	4	2	8	517
57	442	61	18	2	3	4	7	537
58	765	153	97	3	3	2	18	1041
59	354	247	46	3	1	7	8	666
60	242	243	12	4	1	3	6	511
61	195	260	15	2	3	6	9	490
62	37	386	3	1	1	2	2	432
63	68	235	2	1	1	2	7	316
64	173	396	7	2	3	6	12	599
65	411	390	13	1	0	1	7	823
66	138	391	7	1	1	3	2	543
67	57	199	1	0	2	1	5	265
68	266	581	6	5	8	5	28	899
69	779	247	0	9	5	6	20	1066
70	147	136	1	1	1	3	11	300

Contd....

Polling Station Level Election Results

Winner, Runner-up and 3rd Party Position & Winning Margin According to Polling Stations in Chamarajanagar Assembly in Assembly Election (AE) under Chamarajanagar Parliamentary Constituency in Karnataka (2023)

Polling Station Number	Winner Party	Winner Votes (%)	Runner-up Party	Runner-up Votes (%)	Winning Margin Votes (%)	Third Party	Third Party Votes (%)	Other Votes (%)
71	INC	722 (78.22)	BJP	173 (18.74)	549 (59.48)	JD(S)	5 (0.54)	23 (2.49)
72	INC	524 (68.14)	BJP	222 (28.87)	302 (39.27)	BSP	4 (0.52)	19 (2.47)
73	BJP	920 (84.95)	INC	124 (11.45)	796 (73.5)	KCVF	13 (1.2)	26 (2.4)
74	INC	329 (62.67)	BJP	181 (34.48)	148 (28.19)	AAP	4 (0.76)	11 (2.1)
75	BJP	567 (79.08)	INC	122 (17.02)	445 (62.06)	BSP	4 (0.56)	24 (3.35)
76	BJP	389 (74.81)	INC	111 (21.35)	278 (53.46)	JD(S)	4 (0.77)	16 (3.08)
77	BJP	566 (53.75)	INC	443 (42.07)	123 (11.68)	JD(S)	7 (0.66)	37 (3.51)
78	BJP	467 (54.43)	INC	312 (36.36)	155 (18.07)	BSP	49 (5.71)	30 (3.5)
79	BJP	626 (56.14)	INC	382 (34.26)	244 (21.88)	BSP	63 (5.65)	44 (3.95)
80	BJP	494 (63.74)	INC	243 (31.35)	251 (32.39)	BSP	19 (2.45)	19 (2.45)
81	BJP	301 (52.08)	INC	245 (42.39)	56 (9.69)	BSP	18 (3.11)	14 (2.42)
82	BJP	561 (80.6)	INC	108 (15.52)	453 (65.08)	BSP	7 (1.01)	20 (2.87)
83	BJP	417 (45.62)	INC	410 (44.86)	7 (0.76)	BSP	49 (5.36)	38 (4.16)
84	INC	545 (71.62)	BJP	100 (13.14)	445 (58.48)	BSP	87 (11.43)	29 (3.81)
85	BJP	424 (54.43)	INC	282 (36.2)	142 (18.23)	BSP	38 (4.88)	35 (4.49)
86	BJP	551 (67.11)	INC	213 (25.94)	338 (41.17)	BSP	27 (3.29)	30 (3.65)
87	INC	360 (52.94)	BJP	246 (36.18)	114 (16.76)	BSP	58 (8.53)	16 (2.35)
88	BJP	832 (82.29)	INC	119 (11.77)	713 (70.52)	BSP	19 (1.88)	41 (4.06)
89	BJP	469 (54.35)	INC	269 (31.17)	200 (23.18)	BSP	84 (9.73)	41 (4.75)
90	INC	333 (46.77)	BJP	193 (27.11)	140 (19.66)	BSP	142 (19.94)	44 (6.18)
91	INC	562 (64.16)	BJP	267 (30.48)	295 (33.68)	BSP	24 (2.74)	23 (2.63)
92	INC	739 (82.48)	BJP	120 (13.39)	619 (69.09)	BSP	21 (2.34)	16 (1.79)
93	INC	573 (72.81)	BJP	182 (23.13)	391 (49.68)	BSP	14 (1.78)	18 (2.29)
94	INC	1010 (95.28)	BSP	18 (1.7)	992 (93.58)	BJP	16 (1.51)	16 (1.51)
95	INC	860 (91.3)	BJP	43 (4.56)	817 (86.74)	BSP	23 (2.44)	16 (1.7)
96	INC	694 (84.12)	BJP	69 (8.36)	625 (75.76)	BSP	31 (3.76)	31 (3.76)
97	BJP	450 (95.14)	INC	20 (4.23)	430 (90.91)	BSP	2 (0.42)	1 (0.21)
98	INC	97 (38.04)	BJP	89 (34.9)	8 (3.14)	BSP	64 (25.1)	5 (1.96)
99	INC	561 (80.49)	BJP	90 (12.91)	471 (67.58)	JD(S)	10 (1.43)	36 (5.16)
100	INC	293 (46.66)	BSP	178 (28.34)	115 (18.32)	BJP	139 (22.13)	18 (2.87)
101	INC	705 (84.13)	BJP	101 (12.05)	604 (72.08)	AAP	7 (0.84)	25 (2.98)
102	BJP	566 (70.4)	INC	197 (24.5)	369 (45.9)	AAP	9 (1.12)	32 (3.98)
103	INC	637 (57.28)	BJP	220 (19.78)	417 (37.5)	BSP	204 (18.35)	51 (4.59)
104	INC	578 (52.74)	BJP	265 (24.18)	313 (28.56)	BSP	210 (19.16)	43 (3.92)
105	INC	697 (62.07)	BJP	317 (28.23)	380 (33.84)	BSP	28 (2.49)	81 (7.21)

Contd....

Socio-Economic Amenities - Rural

Access to Education Facilities

Particulars	Number of Village (% of Population)				
	Available	Not Available	If Not Available (Distance of Nearest Facility)		
			A	B	C
Govt. Primary School	87 (96)	32 (4)	16 (2)	14 (1)	0 (0)
Private Primary School	69 (77)	50 (23)	1 (0)	0 (0)	0 (0)
Govt. Middle School	85 (97)	34 (3)	18 (2)	15 (1)	0 (0)
Private Middle School	44 (51)	75 (49)	0 (0)	0 (0)	0 (0)
Govt. Secondary School	28 (50)	91 (50)	57 (32)	28 (15)	4 (1)
Private Secondary School	16 (28)	103 (72)	0 (0)	0 (0)	0 (0)
Govt. Senior Secondary School	6 (11)	113 (89)	38 (31)	52 (40)	22 (17)
Private Senior Secondary School	0 (0)	119 (100)	1 (0)	0 (0)	0 (0)
Govt. Arts and Science Degree College	0 (0)	119 (100)	6 (2)	38 (47)	70 (47)
Private Arts and Science Degree College	1 (1)	118 (99)	0 (0)	2 (2)	2 (1)
Govt. Engineering College	0 (0)	119 (100)	4 (1)	36 (45)	79 (54)
Private Engineering College	0 (0)	119 (100)	0 (0)	0 (0)	0 (0)
Govt. Medicine College	0 (0)	119 (100)	8 (7)	24 (18)	87 (74)
Private Medicine College	0 (0)	119 (100)	0 (0)	0 (0)	0 (0)
Govt. Management Institute	0 (0)	119 (100)	0 (0)	8 (12)	50 (32)
Private Management Institute	0 (0)	119 (100)	0 (0)	0 (0)	0 (0)
Govt. Polytechnic	0 (0)	119 (100)	1 (0)	8 (16)	20 (13)
Private Polytechnic	0 (0)	119 (100)	3 (1)	29 (33)	58 (37)
Govt. Vocational Training School/ITI	1 (1)	118 (99)	2 (1)	37 (47)	67 (44)
Private Vocational Training School/ITI	0 (0)	119 (100)	0 (0)	4 (3)	8 (4)
Govt. Non Formal Training Centre	1 (1)	118 (99)	3 (1)	32 (43)	74 (49)
Private Non Formal Training Centre	1 (2)	118 (98)	0 (0)	4 (4)	4 (2)
Govt. School For Disabled	0 (0)	119 (100)	0 (0)	3 (2)	26 (25)
Private School For Disabled	0 (0)	119 (100)	0 (0)	15 (16)	75 (57)
Government Others	0 (0)	119 (100)	1 (0)	6 (5)	22 (17)
Private Others	0 (0)	119 (100)	0 (0)	0 (0)	1 (1)

Note : Distance A : Less than 5 km; B : Between 5-10 km; C : 10+ km.; Source : Data Analysis is based on 2011 Census.

DISCLAIMER

The Terms of Use and Disclaimer of Datanet India Private Limited (hereinafter referred to as "Datanet") for use of this analysis report of **Chamarajanagar Assembly Constituency (Chamarajanagar Vidhan Sabha)** :-

1. **Assembly Factbook™** is a Registered Trade Mark owned by Datanet.
2. All the maps are sketched and graphical representation only and have not been drawn to the scale and also not to represent the actual geographical area or boundary of the unit.
3. The data for the aforesaid analysis is based on authentic sources and has been culled from the various publications of Census, CSO and NSSO for district and block level data, various central and state government departments, Central & State Elections Commissions and the concerned Returning Officers' releases, Electoral Rolls, Election results and allied publications, internal assessment, surveys, estimates and analysis. Therefore, certain adjustment of data at micro level may have been done to arrive closer to the macro data.
4. Data have been provided on an "As Is" and "As AVAILABLE" basis
5. The colours shown in the maps or diagram and charts of a particular party, alliance or AC are indicative and do not represent them.
6. This publication which includes maps, sheets, graphs and data would be the property under copyright of Datanet only. The user may use these for its internal study, analysis and research purposes. It's public display, re-selling or any commercial uses by the user are not allowed.
7. Datanet has taken due care and caution in compilation and processing of data and allied information, but does not guarantee the accuracy, adequacy or completeness of any information/analysis and will be not responsible for any errors or omissions or for the results obtained from the use of such information/analysis.
8. All the contents for the publication have been culled from various authentic sources and Datanet reasonably believes such sources to be reliable, but does not make any representations, express or implied as to the accuracy or fitness of use of such information. The information or contents of the information/analysis do not constitute advice and should not be relied upon in making (or refraining from making) any decision. Any reliance placed upon the information provided by Datanet is the sole responsibility and strictly at the user's risk.
9. In no event will Datanet be liable for any damages (including, without limitation, damages for loss of business projects, or loss of profits) arising in contract, tort or otherwise from the use of or inability to use any of its contents, or from any action taken (or refrained from being taken) as a result of using the analysis or any of its contents. Datanet its directors, owners, editors, officials, employees, distributor and agents or any associate will not be liable for any errors in the information contained or any consequences arising from the use of the contents of the provided information/analysis.
10. If any provision of these terms and conditions is held invalid or illegal or unenforceable for any reason by any court of competent jurisdiction, such provision shall be severed and the remainder of provisions of the terms and conditions shall continue in full force and effect as if the Term of Use had been executed with the invalid, illegal or unenforceable provision eliminated.
11. If there are any discrepancies in the information provided, please bring it to attention of Datanet for suitable rectification measures.

**Buy Online This Complete Book At
Datanet India eBooks Store**

www.indiastatpublications.com

or go directly at

[http://www.indiastatpublications.com/
Assembly_factbook/Karnataka/Chamarajanagar/
Chamarajanagar](http://www.indiastatpublications.com/Assembly_factbook/Karnataka/Chamarajanagar/Chamarajanagar)

 **indiastat**elections

ISBN : 978-93-5802-009-0



9 789358 020090