



Karnataka

Assembly Factbook™

Sindgi Assembly Constituency



Key Electoral Data of Sindgi
Assembly Constituency (Vidhan Sabha)

Karnataka

Assembly Factbook™

Sindgi Assembly Constituency



Sindgi Vidhan Sabha

Editor & Director

Dr. R.K. Thukral

Research Editor

Dr. Shafeeq Rahman

**Compiled, Researched and Published by
Datanet India Pvt. Ltd.**

D-100, 1st Floor,

Okhla Industrial Area, Phase-I,

New Delhi- 110020.

Ph.: 91-11- 43580781-84

Email : support@indiastatpublications.com

Website : <http://www.indiastatelections.com>

Online Book Store :

www.indiastatpublications.com

Report No. : AFB/KA-033-0125

ISBN : 978-93-5802-006-9

First Edition : January, 2018

Eighth Updated Edition : January, 2025

Price : Rs.11500/-

US\$ 310

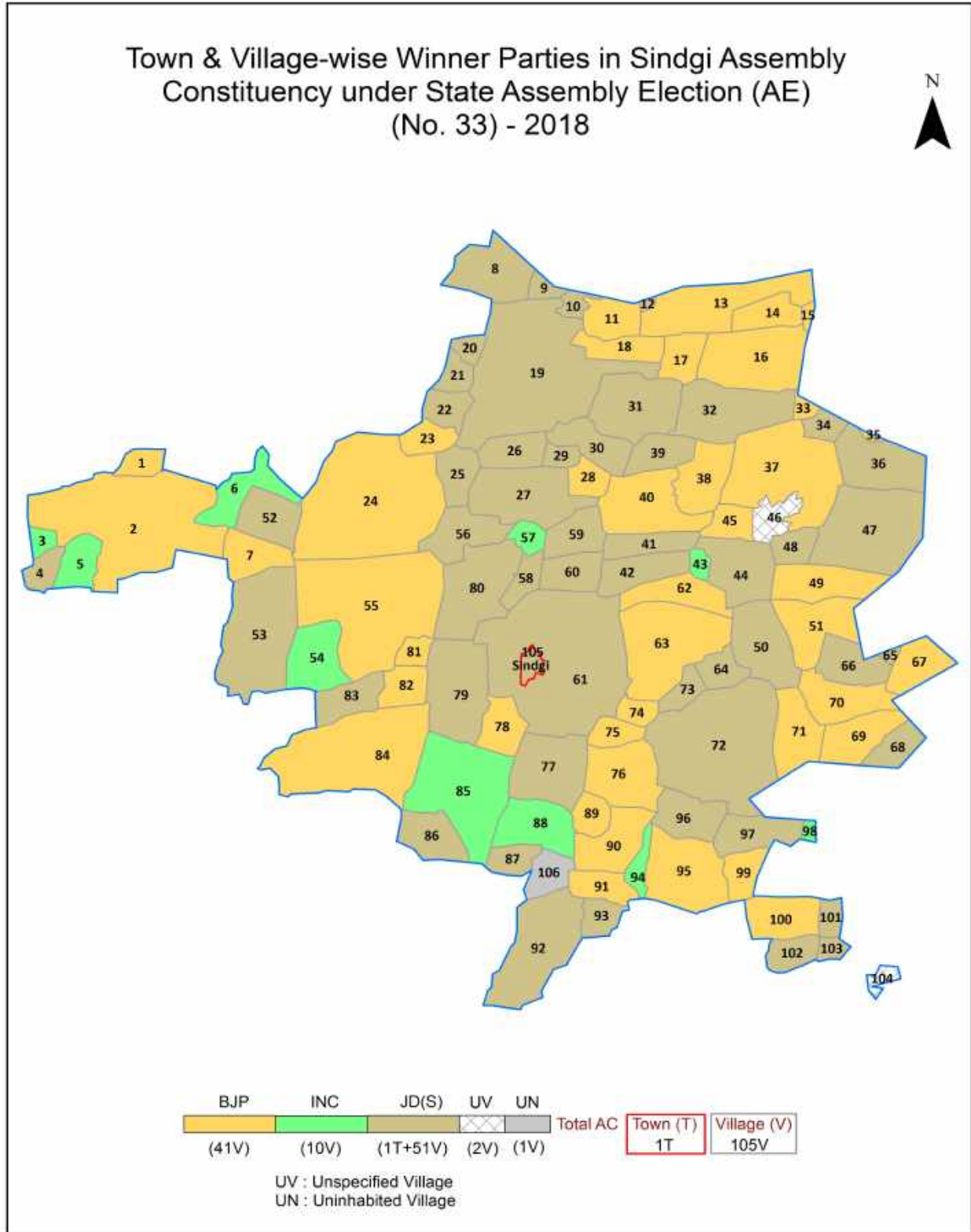
© Datanet India Pvt. Ltd.

All rights reserved. No part of this book may be reproduced, stored in a retrieval system or transmitted in any form or by any means, mechanical photocopying, photographing, scanning, recording or otherwise without the prior written permission of the publisher. Please refer to Disclaimer at page no. 223 for the use of this publication.

Printed in India

No.	Particulars	Page No.
	Introduction	
1	Assembly Constituency - (Vidhan Sabha) at a Glance Features of Assembly as per Delimitation Commission of India (2008)	1-2
	Location and Political Maps	
2	Location Map Boundaries of Assembly Constituency - (Vidhan Sabha) in District Boundaries of Assembly Constituency under Parliamentary Constituency - (Lok Sabha) Town & Village-wise Winner Parties- 2024, 2023, 2019, 2018, 2014, 2013 and 2009	3-11
	Administrative Setup (2011)	
3	District Sub-district Towns Villages Inhabited Villages Uninhabited Villages Village Panchayat Intermediate Panchayat	12-18
	Demographics (2011)	
4	Population Households Rural/Urban Population Towns and Villages by Population Size Sex Ratio (Total & 0-6 Years) Religious Population Social Population Literacy Rate	19-20
	Electoral Features	
5	Important Dates of Last Elections Held Electors by Gender Service Electors Voters Voters Turnout Polling Stations & Average Number of Electors per Polling Station Electors by Age Group Present Elected Representatives	21-26
	Historical Summary Election Results	
6	Vote Share of Major Parties Winning Margin (Number & Percentage) Polarity of Parties Summary Result of Assembly Segment of Parliamentary Elections 2024, 2019, 2014, 2009, 2004 and 1999 Summary Result of Assembly Elections 2023, 2018, 2013, 2008, 2004, 1999, 1994, 1989, 1985, 1983, 1978, 1972, 1967, 1962 and 1957	27-50
	Polling Station Level Election Results	
7	Name and Number of Polling Station 2024, 2023, 2019, 2018, 2014, 2013 and 2009 Polling Station-wise Electors, Voters & Voters Turnout 2024, 2023, 2019, 2018, 2014, 2013 and 2009 Polling Station wise Elections Results 2024, 2023, 2019, 2018, 2014, 2013 and 2009	51-203
	Share of Assembly Constituency	
8	Share of Assembly Constituency - (Vidhan Sabha) in State, District and Parliamentary Constituency - (Lok Sabha)	204
	Socio-Economic Amenities (2011)	
9	Access to Administrative Units Agricultural, Manufacturing and Industrial Commodities Demographic Indicators Education Health & Manpower Drinking Water Supply Sanitation Entertainment and Recreations Infrastructure Power Food Allocation Distribution and Marketing of Agriculture Commodities Infrastructure Transport and Road Infrastructure Communication Banking and Financial Services Land Use Irrigation Source	206-220
10	Abbreviation & Sources	221-222
11	Disclaimer	223

Location & Political Map



Administrative Setup

List of Village Panchayat & Intermediate Panchayat (Block) Name - 2011

Village Name	Village Panchayat Name	Intermediate Panchayat Name
Aheri	Gabasavalgi	Sindgi
Alahalli	Devar Navadagi	Sindgi
Almel	Almel	Sindgi
Animadu	Honnalli	Sindgi
Antargangi	Byakod	Sindgi
Asangihal	Malaghan	Sindgi
Bableshtar	Rampur(P.A)	Sindgi
Bagalur	Bagalur	Sindgi
Balaganur	Balaganur	Sindgi
Banahatti(P.A)	Byakod	Sindgi
Bandal	Bandal	Sindgi
Bannihatti	Tennihalli	Indi
Basavanagar	Moratagi	Sindgi
Bastihal	Handiganur	Sindgi
Benakotgi	Rampur(P.A)	Sindgi
Bhankalgi	Yargal(B.K)	Sindgi
Bhanthanal	Tamba	Indi
Bhantnur	Gabasavalgi	Sindgi
Bisnal	Gabasavalgi	Sindgi
Bommanahalli	Bommanahalli	Sindgi
Borgi	Gubbewad	Sindgi
Bramhadevanmadu	Honnalli	Sindgi
Budihal(P.H)	Bandal	Sindgi
Byadgihal (Old)	Devangaon	Sindgi
Byakod	Byakod	Sindgi
Byalihal	Yargal(B.K)	Sindgi
Chandkavathe	Chandkavathe	Sindgi
Chattarki	Chattarki	Sindgi
Chikka Kokatnur	Kokatnur	Sindgi

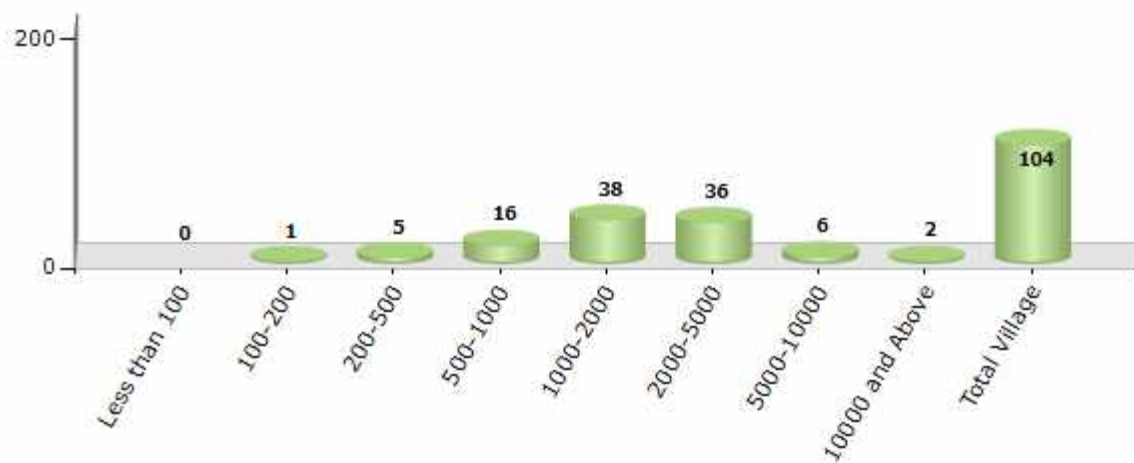
Contd....

Demographic

Number of Villages by Population Size - 2011

Less than 100	100-200	200-500	500-1000	1000-2000	2000-5000	5000-10000	10000 and Above	Total Village
0	1	5	16	38	36	6	2	104

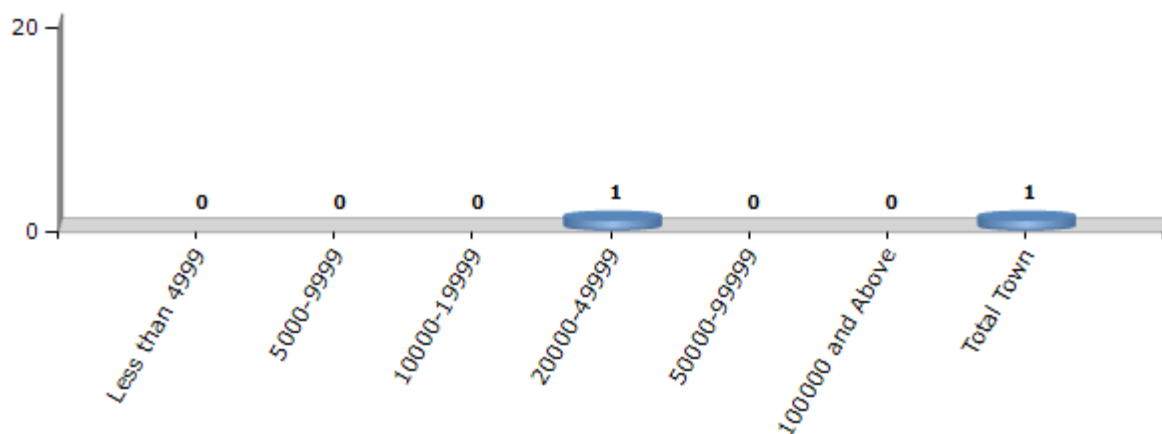
Number of Villages by Population Size - 2011



Number of Towns by Population Size - 2011

Less than 4999	5000-9999	10000-19999	20000-49999	50000-99999	100000 and Above	Total Town
0	0	0	1	0	0	1

Number of Towns by Population Size - 2011

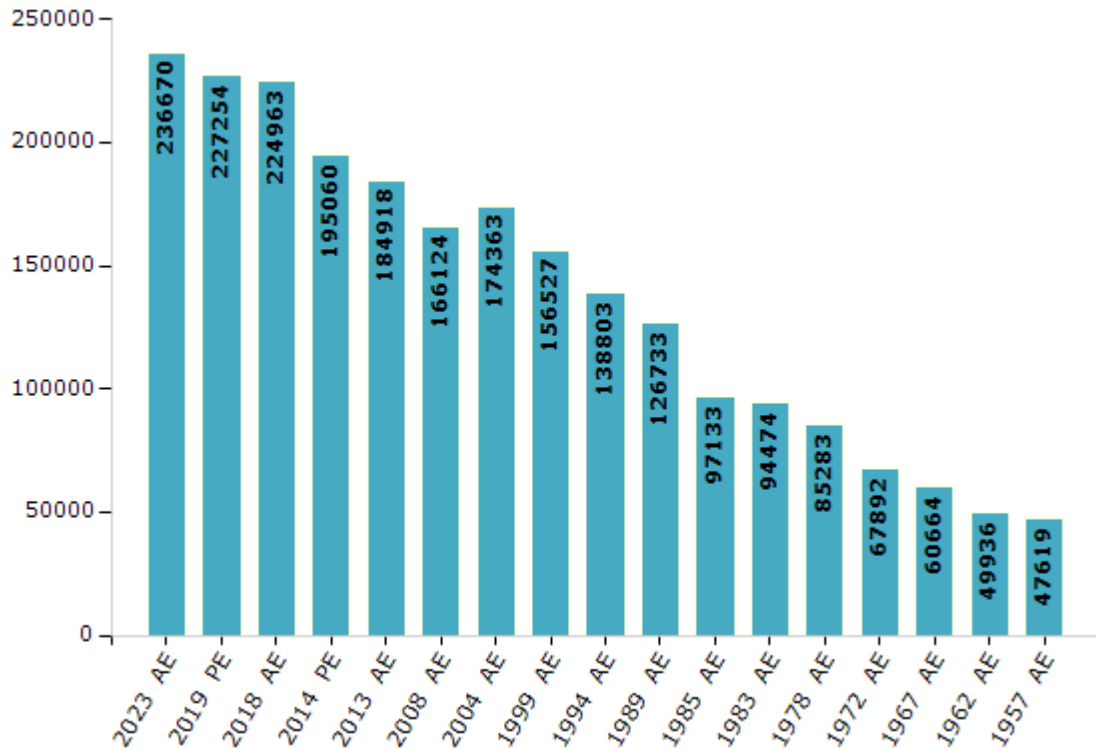


Electoral Features

Electors by Male & Female

Year	Male	Female	Others	Total	Year	Male	Female	Others	Total
2023 AE	122316	114324	30	236670	1999 AE	79860	76667	-	156527
2019 PE	117404	109821	29	227254	1994 AE	70714	68089	-	138803
2018 AE	116415	108520	28	224963	1989 AE	63747	62986	-	126733
2014 PE	103569	91474	17	195060	1985 AE	48745	48388	-	97133
2013 AE	98254	86646	18	184918	1983 AE	47780	46694	-	94474
2009 PE	-	-	-	-	1978 AE	42509	42774	-	85283
2008 AE	86032	80092	-	166124	1972 AE	34133	33759	-	67892
2004 PE	-	-	-	-	1967 AE	-	-	-	60664
2004 AE	88579	85784	-	174363	1962 AE	-	-	-	49936
1999 PE	-	-	-	-	1957 AE	-	-	-	47619

Number of Electors

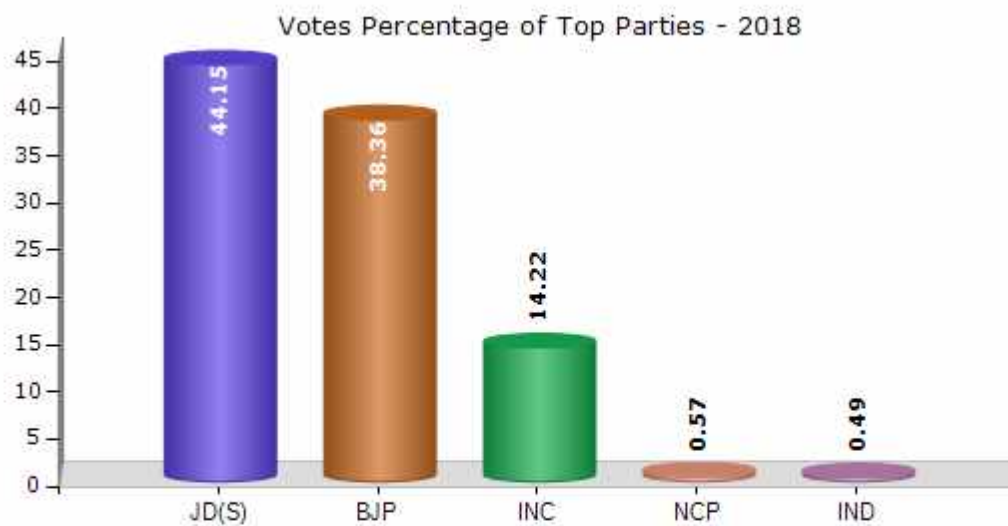


Note : AE : Assembly Election, PE : Assembly Segment of Parliamentary Election

Historical Summary Election Results

Summary Result of Assembly Election - 2018

Candidate Name	Party	Votes	Votes %
Managuli Mallappa Channaveerappa	JD(S)	70865	44.15
Bhusanur Ramesh Balappa	BJP	61560	38.36
Sali Mallanna Ningappa	INC	22818	14.22
Shamashoddin Khajesab Mulla	NCP	918	0.57
Nagesh Lakku Rathod	IND	781	0.49
Gulshanbi Davalsab Nadaf	AIMEP	703	0.44
Liyakhatali Mirasaheb Darga	PPRP	638	0.4
Mallu Nagappa Pujari	IND	576	0.36
Iranna Madivalappa Vishwakarma	IND	415	0.26
	NOTA	1222	0.76



Polling Station Level Election Results

Number and Name of Polling Stations (PS) (2023)

Number of Polling Stations	Name of Polling Stations	Number of Polling Stations	Name of Polling Stations
1	Government Kannada Senior Primary School Room No 3 Kadani	22	Government Kannada Boys School Room No 3 Indi Road Alamela
2	Government Kannada Senior Primary School Room No 10 Kadani	23	Govt Urdu Boys School Room No 4 New Building Azadagalli Alamela
3	Government Kannada Senior Primary School Room No 1 Kadani	24	Government Urdu Boys School Room No 3 New Building Azadagalli Alamela
4	Government Kannada Senior Primary School Tavarakheda	25	Government Urdu Boys School Room No 2 New Building Azadagalli Alamela
5	Government Kannada Senior Primary School Tavarakheda (New)	26	Town Panchayat Office Alamela
6	Government Kannada Boys School New Building Badagihal	27	Home Guard Office Alamela
7	Tdb Bungalow Devangaon	28	Government Anjuman Urdu Girls School Room No.1 Alamela
8	Anganwadi Central School Devangaon	29	Government Anjuman Urdu Girls School Room No.5 Alamela
9	Government Kannada Boys School Room No.03 Devangaon	30	Government Anjuman Urdu Girls School Room No.6 Alamela
10	Government Kannada Boys School Room No.04 Devangaon	31	Anjuman Urdu High School Room No 4 Alamela
11	Government Kannada Girls School Room No.7 Devangaon	32	Anjuman Urdu High School Room No 3 Alamela
12	Government Kannada Girls' School Room No.5 Devangaon	33	Harijan Samaj Mandir Alamela
13	Government Kannada Boys School Room No.07 Devangaon	34	Government Kannada Boys School Harijan Keri Alamela
14	Government Kannada Boys School Room No 4 Madnalli	35	Govt Kannada Boys School Kone No. 6 Kurbatahalli
15	Government Kannada Boys School Room No 10 Madnalli	36	Govt Kannada Boys School Kone No. 1 Kurbatahalli
16	Government Kannada Boys School Tarapura	37	Government Kannada Boys School Room No 1 New Building Bammanalli
17	Government Kannada Boys School New Building Kadlewada P.A	38	Government Senior Primary School Room No 4 New Building Bammanalli
18	Government Kannada Boys School New Building Shambewada	39	Government Senior Primary School Room No 5 New Building Bammanalli
19	Government Kannada Boys' School Room No.13 Indi Road Alamela	40	Government Kannada Boys School Room No 6 New Building Kumasi
20	Government Kannada Boys' School Room No.10 Indi Road Alamela	41	Government Kannada Boys School Room No 3 New Building Kumasi
21	Government Kannada Boys' School Room No. 5 Indi Road Alamela	42	Government Kannada Boys School Room No 8 New Building Kumasi

Contd....

Polling Station Level Election Results

Polling Station-wise Votes Secured by Overall Top Five Parties in Sindgi Assembly in Assembly Election (AE) under Bijapur Parliamentary Constituency in Karnataka (2023)

Number of Polling Station	Winner - Ashok Mallappa Managuli (INC)	Runner-up - Bhusanur Ramesh Balappa (BJP)	3rd - Vishalakshi Shivanand Patil (JD(S))	4th - Murigeppa Gouda S Raddewadagi (AAP)	5th - Dr Dastageer. Mulla (BSP)	NOTA	Other	Total Votes Secured
36	367	100	1	2	3	4	1	478
37	326	578	48	5	4	5	6	972
38	181	493	38	9	4	6	6	737
39	162	346	18	3	0	1	0	530
40	509	385	10	7	5	7	11	934
41	111	343	6	4	0	2	0	466
42	292	323	20	1	0	1	2	639
43	230	429	13	2	0	2	5	681
44	438	366	12	7	9	7	6	845
45	119	600	34	6	4	6	7	776
46	123	113	3	3	1	0	1	244
47	287	205	6	3	0	3	4	508
48	522	319	10	2	1	4	4	862
49	658	182	2	2	3	6	7	860
50	315	298	7	0	3	6	1	630
51	303	200	5	1	1	2	1	513
52	269	183	5	2	2	5	1	467
53	231	427	9	7	3	4	8	689
54	286	338	2	7	2	2	4	641
55	287	314	0	1	1	3	1	607
56	177	375	5	4	1	7	0	569
57	511	319	10	3	9	5	7	864
58	313	278	8	10	2	4	5	620
59	172	420	8	6	3	4	4	617
60	162	384	7	4	2	3	4	566
61	137	127	3	3	1	1	0	272
62	229	434	7	6	7	4	6	693
63	321	215	1	1	0	1	1	540
64	369	150	0	1	3	1	2	526
65	394	89	98	7	3	3	4	598
66	39	289	141	4	1	0	4	478
67	85	542	220	28	3	6	17	901
68	613	244	16	6	4	3	7	893
69	215	137	4	2	2	4	4	368
70	522	394	18	4	2	5	7	952

Contd....

Polling Station Level Election Results

Winner, Runner-up and 3rd Party Position & Winning Margin According to Polling Stations in Sindgi Assembly in Assembly Election (AE) under Bijapur Parliamentary Constituency in Karnataka (2023)

Polling Station Number	Winner Party	Winner Votes (%)	Runner-up Party	Runner-up Votes (%)	Winning Margin Votes (%)	Third Party	Third Party Votes (%)	Other Votes (%)
71	BJP	349 (56.2)	INC	248 (39.94)	101 (16.26)	KRS	12 (1.93)	12 (1.93)
72	BJP	561 (56.44)	INC	410 (41.25)	151 (15.19)	AAP	5 (0.5)	18 (1.81)
73	INC	377 (68.05)	BJP	167 (30.14)	210 (37.91)	JD(S)	3 (0.54)	7 (1.26)
74	INC	401 (63.05)	BJP	223 (35.06)	178 (27.99)	JD(S)	5 (0.79)	7 (1.1)
75	BJP	132 (48.18)	INC	130 (47.45)	2 (0.73)	BSP	4 (1.46)	8 (2.92)
76	BJP	351 (57.35)	INC	247 (40.36)	104 (16.99)	JD(S)	10 (1.63)	4 (0.65)
77	BJP	367 (63.06)	INC	200 (34.36)	167 (28.7)	AAP	4 (0.69)	11 (1.89)
78	INC	569 (57.07)	BJP	397 (39.82)	172 (17.25)	AAP	9 (0.9)	22 (2.21)
79	BJP	291 (57.85)	INC	204 (40.56)	87 (17.29)	JD(S)	2 (0.4)	6 (1.19)
80	BJP	473 (73.11)	INC	150 (23.18)	323 (49.93)	JD(S)	9 (1.39)	15 (2.32)
81	INC	483 (76.3)	BJP	147 (23.22)	336 (53.08)	JD(S)	1 (0.16)	2 (0.32)
82	INC	334 (54.84)	BJP	253 (41.54)	81 (13.3)	JD(S)	6 (0.99)	16 (2.63)
83	INC	145 (65.61)	BJP	74 (33.48)	71 (32.13)	BSP	2 (0.9)	0 (0)
84	BJP	327 (60.11)	INC	183 (33.64)	144 (26.47)	JD(S)	28 (5.15)	6 (1.1)
85	BJP	357 (55.18)	INC	278 (42.97)	79 (12.21)	JD(S)	5 (0.77)	7 (1.08)
86	BJP	415 (75.45)	INC	113 (20.55)	302 (54.9)	JD(S)	18 (3.27)	4 (0.73)
87	INC	528 (61.68)	BJP	282 (32.94)	246 (28.74)	JD(S)	31 (3.62)	15 (1.75)
88	BJP	368 (68.15)	INC	139 (25.74)	229 (42.41)	JD(S)	28 (5.19)	5 (0.93)
89	INC	475 (62.83)	BJP	243 (32.14)	232 (30.69)	JD(S)	20 (2.65)	18 (2.38)
90	BJP	383 (48.12)	INC	346 (43.47)	37 (4.65)	JD(S)	45 (5.65)	22 (2.76)
91	BJP	416 (51.94)	INC	326 (40.7)	90 (11.24)	JD(S)	38 (4.74)	21 (2.62)
92	BJP	557 (65.76)	INC	232 (27.39)	325 (38.37)	JD(S)	33 (3.9)	25 (2.95)
93	INC	286 (77.93)	BJP	67 (18.26)	219 (59.67)	JD(S)	10 (2.72)	4 (1.09)
94	BJP	397 (54.31)	INC	326 (44.6)	71 (9.71)	JD(S)	5 (0.68)	3 (0.41)
95	INC	413 (58.92)	BJP	273 (38.94)	140 (19.98)	AAP	4 (0.57)	11 (1.57)
96	INC	221 (48.57)	BJP	221 (48.57)	0 (0)	JD(S)	5 (1.1)	8 (1.76)
97	BJP	328 (61.08)	INC	197 (36.69)	131 (24.39)	JD(S)	5 (0.93)	7 (1.3)
98	BJP	306 (55.84)	INC	221 (40.33)	85 (15.51)	JD(S)	6 (1.09)	15 (2.74)
99	BJP	241 (52.16)	INC	211 (45.67)	30 (6.49)	BSP	3 (0.65)	7 (1.52)
100	BJP	440 (56.85)	INC	325 (41.99)	115 (14.86)	JD(S)	4 (0.52)	5 (0.65)
101	INC	392 (53.48)	BJP	322 (43.93)	70 (9.55)	IND (DS)	4 (0.55)	15 (2.05)
102	INC	529 (59.44)	BJP	336 (37.75)	193 (21.69)	JD(S)	12 (1.35)	13 (1.46)
103	BJP	404 (54.74)	INC	308 (41.73)	96 (13.01)	JD(S)	11 (1.49)	15 (2.03)
104	BJP	341 (61.89)	INC	187 (33.94)	154 (27.95)	IND (DS)	5 (0.91)	18 (3.27)
105	BJP	364 (58.05)	INC	250 (39.87)	114 (18.18)	IND (MMAN)	3 (0.48)	10 (1.59)

Contd....

Socio-Economic Amenities - Rural

Access to Education Facilities

Particulars	Number of Village (% of Population)				
	Available	Not Available	If Not Available (Distance of Nearest Facility)		
			A	B	C
Govt. Primary School	102 (99)	2 (1)	1 (0)	1 (0)	0 (0)
Private Primary School	18 (37)	86 (63)	0 (0)	0 (0)	0 (0)
Govt. Middle School	92 (97)	12 (3)	6 (1)	6 (1)	0 (0)
Private Middle School	13 (29)	91 (71)	0 (0)	0 (0)	0 (0)
Govt. Secondary School	24 (49)	80 (51)	36 (20)	28 (18)	8 (5)
Private Secondary School	6 (16)	98 (84)	2 (2)	1 (0)	1 (0)
Govt. Senior Secondary School	1 (3)	103 (97)	3 (2)	20 (17)	29 (26)
Private Senior Secondary School	6 (21)	98 (79)	8 (3)	26 (18)	11 (10)
Govt. Arts and Science Degree College	0 (0)	104 (100)	1 (1)	3 (2)	17 (15)
Private Arts and Science Degree College	3 (12)	101 (88)	3 (1)	23 (19)	54 (51)
Govt. Engineering College	0 (0)	104 (100)	0 (0)	0 (0)	0 (0)
Private Engineering College	0 (0)	104 (100)	0 (0)	1 (1)	103 (99)
Govt. Medicine College	0 (0)	104 (100)	0 (0)	0 (0)	0 (0)
Private Medicine College	0 (0)	104 (100)	4 (7)	22 (27)	78 (67)
Govt. Management Institute	0 (0)	104 (100)	0 (0)	0 (0)	1 (1)
Private Management Institute	0 (0)	104 (100)	0 (0)	1 (1)	102 (97)
Govt. Polytechnic	0 (0)	104 (100)	1 (1)	12 (11)	46 (47)
Private Polytechnic	0 (0)	104 (100)	1 (0)	4 (5)	40 (35)
Govt. Vocational Training School/ITI	1 (3)	103 (97)	2 (0)	3 (4)	11 (8)
Private Vocational Training School/ITI	5 (19)	99 (81)	3 (2)	32 (25)	48 (43)
Govt. Non Formal Training Centre	2 (2)	102 (98)	1 (0)	1 (0)	6 (4)
Private Non Formal Training Centre	1 (7)	103 (93)	3 (2)	15 (15)	75 (69)
Govt. School For Disabled	0 (0)	104 (100)	0 (0)	0 (0)	12 (10)
Private School For Disabled	0 (0)	104 (100)	2 (1)	6 (6)	84 (83)
Government Others	5 (13)	99 (87)	1 (2)	7 (6)	79 (59)
Private Others	4 (15)	100 (85)	1 (1)	1 (1)	6 (3)

Note : Distance A : Less than 5 km; B : Between 5-10 km; C : 10+ km.; Source : Data Analysis is based on 2011 Census.

DISCLAIMER

The Terms of Use and Disclaimer of Datanet India Private Limited (hereinafter referred to as "Datanet") for use of this analysis report of **Sindgi Assembly Constituency (Sindgi Vidhan Sabha) :-**

1. **Assembly Factbook™** is a Registered Trade Mark owned by Datanet.
2. All the maps are sketched and graphical representation only and have not been drawn to the scale and also not to represent the actual geographical area or boundary of the unit.
3. The data for the aforesaid analysis is based on authentic sources and has been culled from the various publications of Census, CSO and NSSO for district and block level data, various central and state government departments, Central & State Elections Commissions and the concerned Returning Officers' releases, Electoral Rolls, Election results and allied publications, internal assessment, surveys, estimates and analysis. Therefore, certain adjustment of data at micro level may have been done to arrive closer to the macro data.
4. Data have been provided on an "As Is" and "As AVAILABLE" basis
5. The colours shown in the maps or diagram and charts of a particular party, alliance or AC are indicative and do not represent them.
6. This publication which includes maps, sheets, graphs and data would be the property under copyright of Datanet only. The user may use these for its internal study, analysis and research purposes. It's public display, re-selling or any commercial uses by the user are not allowed.
7. Datanet has taken due care and caution in compilation and processing of data and allied information, but does not guarantee the accuracy, adequacy or completeness of any information/analysis and will be not responsible for any errors or omissions or for the results obtained from the use of such information/analysis.
8. All the contents for the publication have been culled from various authentic sources and Datanet reasonably believes such sources to be reliable, but does not make any representations, express or implied as to the accuracy or fitness of use of such information. The information or contents of the information/analysis do not constitute advice and should not be relied upon in making (or refraining from making) any decision. Any reliance placed upon the information provided by Datanet is the sole responsibility and strictly at the user's risk.
9. In no event will Datanet be liable for any damages (including, without limitation, damages for loss of business projects, or loss of profits) arising in contract, tort or otherwise from the use of or inability to use any of its contents, or from any action taken (or refrained from being taken) as a result of using the analysis or any of its contents. Datanet its directors, owners, editors, officials, employees, distributor and agents or any associate will not be liable for any errors in the information contained or any consequences arising from the use of the contents of the provided information/analysis.
10. If any provision of these terms and conditions is held invalid or illegal or unenforceable for any reason by any court of competent jurisdiction, such provision shall be severed and the remainder of provisions of the terms and conditions shall continue in full force and effect as if the Term of Use had been executed with the invalid, illegal or unenforceable provision eliminated.
11. If there are any discrepancies in the information provided, please bring it to attention of Datanet for suitable rectification measures.

**Buy Online This Complete Book At
Datanet India eBooks Store**

www.indiastatpublications.com

or go directly at

[http://www.indiastatpublications.com/
Assembly_factbook/Karnataka/Bijapur/ Sindgi](http://www.indiastatpublications.com/Assembly_factbook/Karnataka/Bijapur/Sindgi)

 **india**stat**elections**

