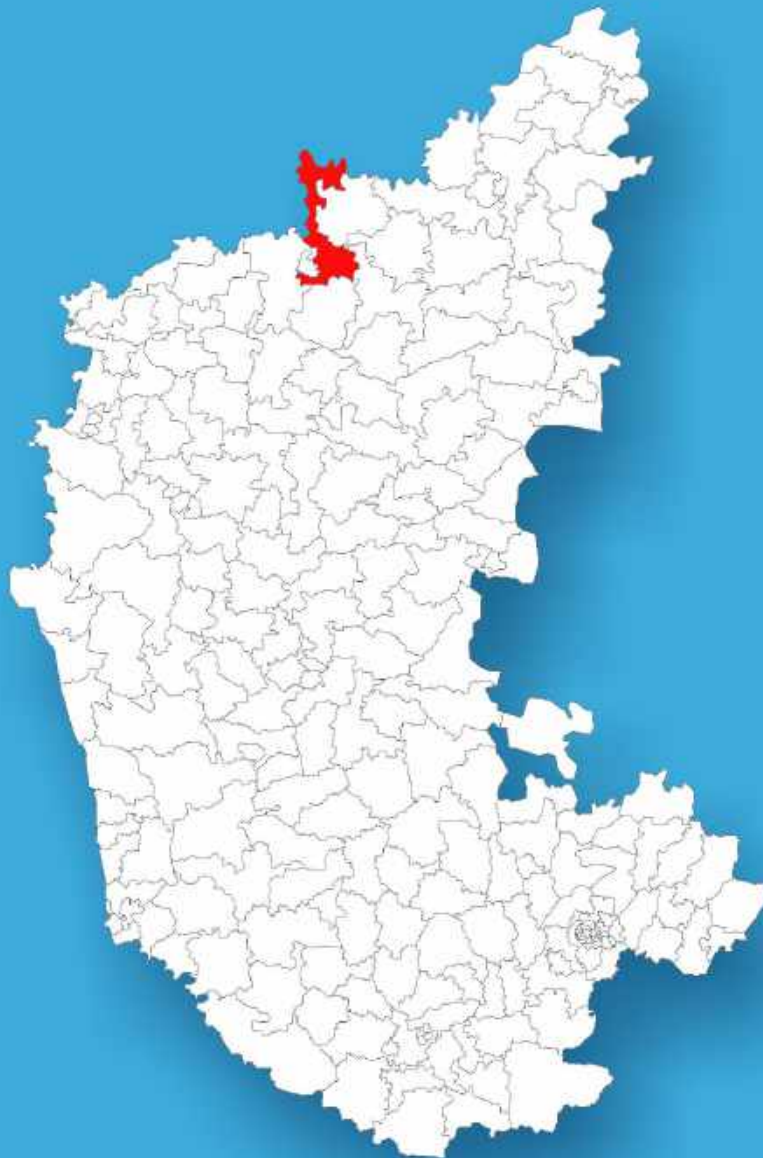




Karnataka

Assembly Factbook™

Nagthan Assembly Constituency



Key Electoral Data of Nagthan
Assembly Constituency (Vidhan Sabha)

Karnataka
Assembly FactbookTM
Nagthan Assembly Constituency



Nagthan Vidhan Sabha

Editor & Director

Dr. R.K. Thukral

Research Editor

Dr. Shafeeq Rahman

Compiled, Researched and Published by Datanet India Pvt. Ltd.

D-100, 1st Floor,

Okhla Industrial Area, Phase-I,

New Delhi- 110020.

Ph.: 91-11- 43580781-84

Email : support@indiastatpublications.com

Website : <http://www.indiastatelections.com>

Online Book Store :

www.indiastatpublications.com

Report No. : AFB/KA-031-0125

ISBN : 978-93-5802-007-6

First Edition : January, 2018

Eighth Updated Edition : January, 2025

Price : Rs.11500/-

US\$ 310

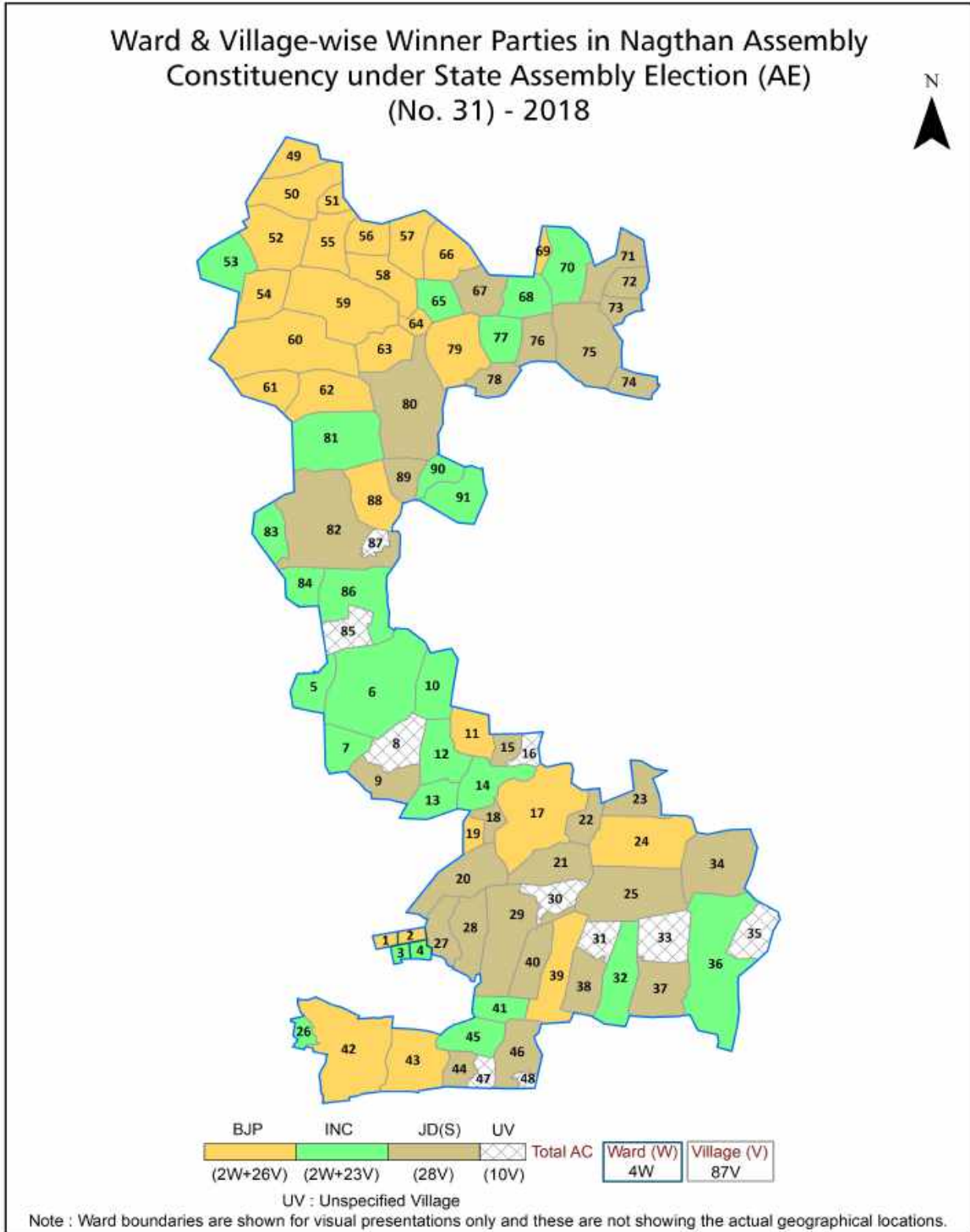
© Datanet India Pvt. Ltd.

All rights reserved. No part of this book may be reproduced, stored in a retrieval system or transmitted in any form or by any means, mechanical photocopying, photographing, scanning, recording or otherwise without the prior written permission of the publisher. Please refer to Disclaimer at page no. 227 for the use of this publication.

Printed in India

No.	Particulars	Page No.
	Introduction	
1	Assembly Constituency - (Vidhan Sabha) at a Glance Features of Assembly as per Delimitation Commission of India (2008)	1-2
	Location and Political Maps	
2	Location Map Boundaries of Assembly Constituency - (Vidhan Sabha) in District Boundaries of Assembly Constituency under Parliamentary Constituency - (Lok Sabha) Ward & Village-wise Winner Parties- 2024, 2023, 2019, 2018, 2014, 2013 and 2009	3-11
	Administrative Setup (2011)	
3	District Sub-district Towns Villages Inhabited Villages Uninhabited Villages Village Panchayat Intermediate Panchayat	12-17
	Demographics (2011)	
4	Population Households Rural/Urban Population Ward and Villages by Population Size Sex Ratio (Total & 0-6 Years) Religious Population Social Population Literacy Rate	18-20
	Electoral Features	
5	Important Dates of Last Elections Held Electors by Gender Service Electors Voters Voters Turnout Polling Stations & Average Number of Electors per Polling Station Electors by Age Group Present Elected Representatives	21-26
	Historical Summary Election Results	
6	Vote Share of Major Parties Winning Margin (Number & Percentage) Polarity of Parties Summary Result of Assembly Segment of Parliamentary Elections 2024, 2019, 2014 and 2009 Summary Result of Assembly Elections 2023, 2018, 2013 and 2008	27-37
	Polling Station Level Election Results	
7	Name and Number of Polling Station 2024, 2023, 2019, 2018, 2014, 2013 and 2009 Polling Station-wise Electors, Voters & Voters Turnout 2024, 2023, 2019, 2018, 2014, 2013 and 2009 Polling Station wise Elections Results 2024, 2023, 2019, 2018, 2014, 2013 and 2009	38-207
	Share of Assembly Constituency	
8	Share of Assembly Constituency - (Vidhan Sabha) in State, District and Parliamentary Constituency - (Lok Sabha)	208
	Socio-Economic Amenities (2011)	
9	Access to Administrative Units Agricultural, Manufacturing and Industrial Commodities Demographic Indicators Education Health & Manpower Drinking Water Supply Sanitation Entertainment and Recreations Infrastructure Power Food Allocation Distribution and Marketing of Agriculture Commodities Infrastructure Transport and Road Infrastructure Communication Banking and Financial Services Land Use Irrigation Source	210-224
10	Abbreviation & Sources	225-226
11	Disclaimer	227

Location & Political Map



Administrative Setup

List of Village Panchayat & Intermediate Panchayat (Block) Name - 2011

Village Name	Village Panchayat Name	Intermediate Panchayat Name
Aheri(Bheri)	Aheri	Bijapur
Ainapur	Ainapur	Bijapur
Aliyabad	Aliyabad	Bijapur
Anachi	Halasangi	Indi
Ankalagi	Aheri	Bijapur
Bardol	Bardol	Indi
Basavanagar	Hegadihal	Bijapur
Bommanalli	Tidagundi	Bijapur
Buranpur	Ainapur	Bijapur
Chadchan	Chadchan	Indi
Chanegaon	Dhulkhed	Indi
Chintamaninagar	Hittanahalli	Bijapur
Dasur	Nivargi	Indi
Dhulkhed (Old)	Dhulkhed	Indi
Dhumakanal	Nandaragi	Indi
Domanal	Tidagundi	Bijapur
Dyaberi	Aliyabad	Bijapur
Godihal	Bardol	Indi
Gotyal	Zalaki	Indi
Govindapur	Nivargi	Indi
Gugadaddi	Baratagi	Bijapur
Gunaki	Gunaki	Bijapur
Hadagali	Hadagali	Bijapur
Hala Halli	Revathagaon	Indi
Halasangi	Halasangi	Indi
Hanumanagar	Jigajeevani	Indi
Hatta Halli	Hatta Halli	Indi
Havinal	Hatta Halli	Indi
Hegadihal	Hegadihal	Bijapur

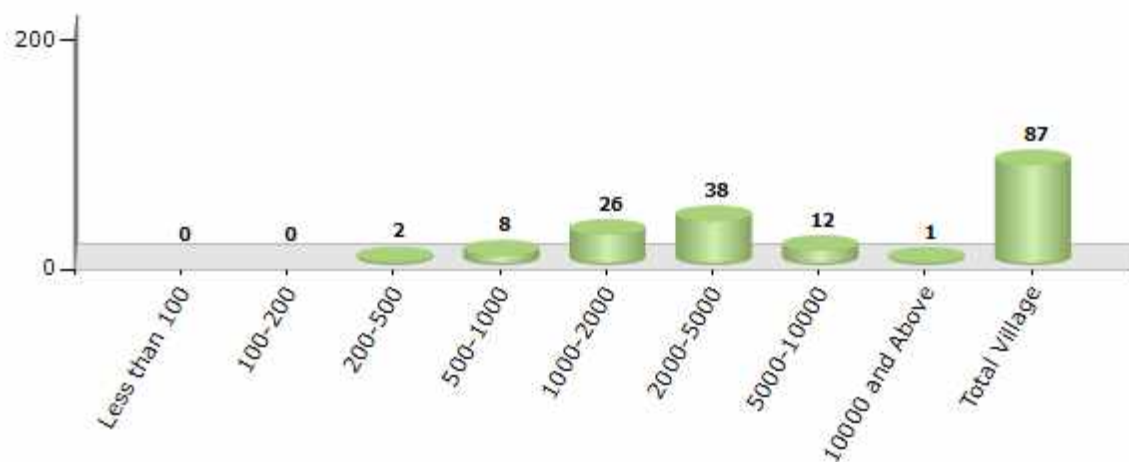
Contd....

Demographic

Number of Villages by Population Size - 2011

Less than 100	100-200	200-500	500-1000	1000-2000	2000-5000	5000-10000	10000 and Above	Total Village
0	0	2	8	26	38	12	1	87

Number of Villages by Population Size - 2011

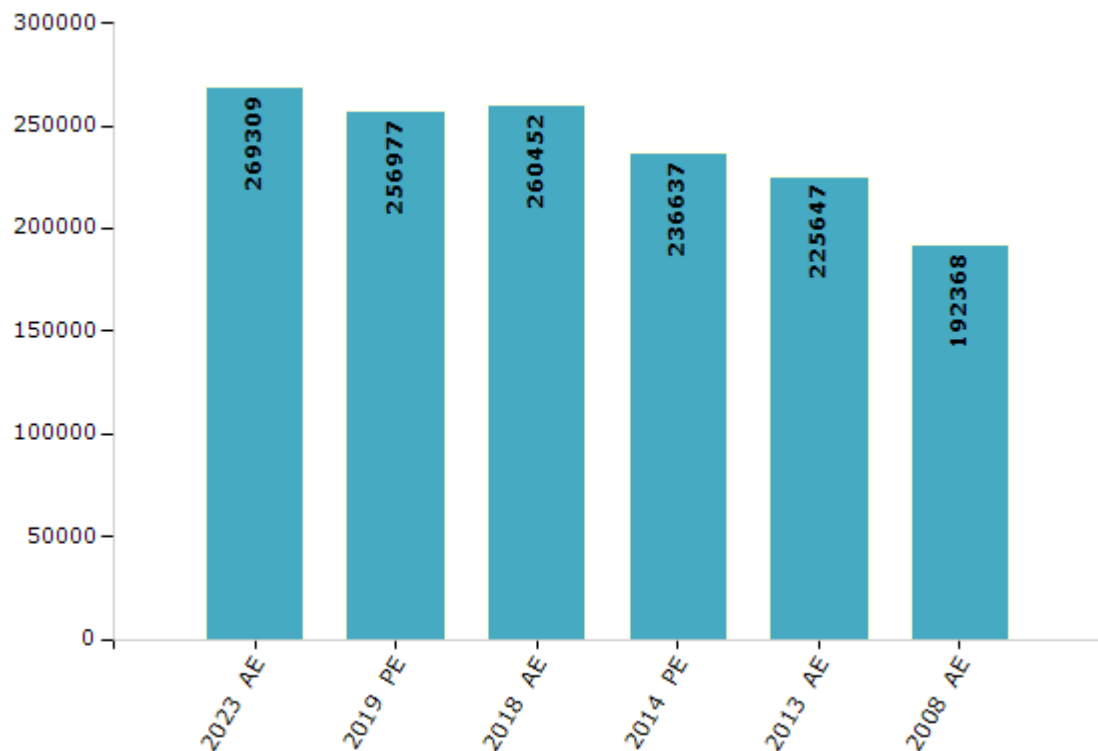


Electoral Features

Electors by Male & Female

Year	Male	Female	Others	Total	Year	Male	Female	Others	Total
2023 AE	138637	130650	22	269309	1999 AE	-	-	-	-
2019 PE	132766	124180	31	256977	1994 AE	-	-	-	-
2018 AE	134373	126052	27	260452	1989 AE	-	-	-	-
2014 PE	123803	112808	26	236637	1985 AE	-	-	-	-
2013 AE	118209	107415	23	225647	1983 AE	-	-	-	-
2009 PE	-	-	-	-	1978 AE	-	-	-	-
2008 AE	99821	92547	-	192368	1972 AE	-	-	-	-
2004 PE	-	-	-	-	1967 AE	-	-	-	-
2004 AE	-	-	-	-	1962 AE	-	-	-	-
1999 PE	-	-	-	-	1957 AE	-	-	-	-

Number of Electors

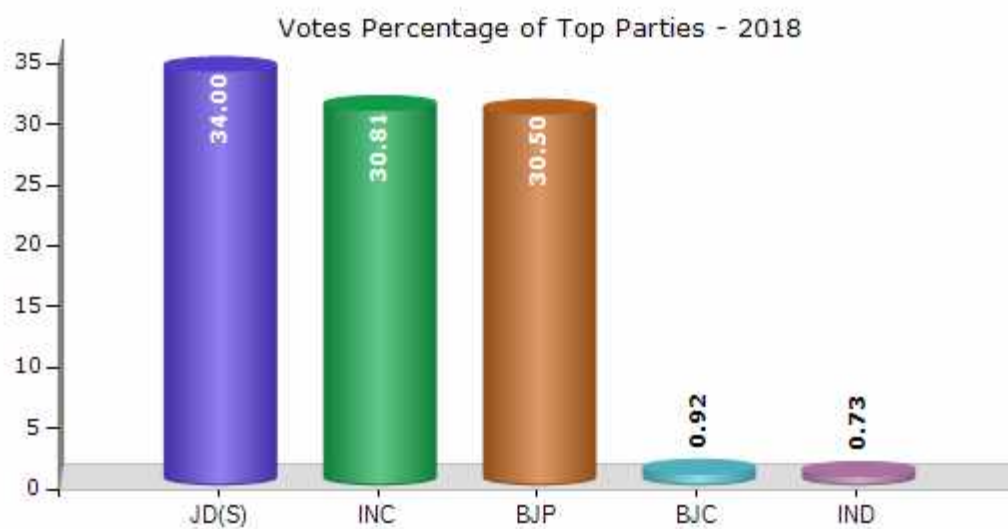


Note : AE : Assembly Election, PE : Assembly Segment of Parliamentary Election

Historical Summary Election Results

Summary Result of Assembly Election - 2018

Candidate Name	Party	Votes	Votes %
Devanand Fulasing Chavan	JD(S)	59709	34
Katakadond Vittal Dondiba	INC	54108	30.81
Gopal Govind Karjol	BJP	53562	30.5
Irasur Sagar Mallappa	BJC	1624	0.92
Rahul Tippanna Bhaskar	IND	1276	0.73
Katakadhond Deepak Gangaram	HJP	931	0.53
Krishna Thavaru Chavan	AIMEP	614	0.35
Bagayat Dadasaheb Siddappa	IND	557	0.32
Kavita Deepak Katakadhond	BRMSC	506	0.29
T. K. Dasar	IND	418	0.24
Sanjeev Pundaleek Mane	NAC	408	0.23
Bharati Lavakush Kalebag	KJP	317	0.18
	NOTA	1578	0.9



Polling Station Level Election Results

Number and Name of Polling Stations (PS) (2023)

Number of Polling Stations	Name of Polling Stations	Number of Polling Stations	Name of Polling Stations
1	Government Higher Primary School, Dasura	22	Government Senior Primary School Room No. 1 No
2	Government Senior Primary School Room No. 1 Umaraja	23	Government Senior Primary School Room No. 3 No
3	Government Senior Primary School Room No. 3 Umaraja	24	Government Senior Primary School Old Building Room No. 1 Kannur
4	Government Senior Primary School Room No. 5 Umaraja	25	Government Senior Primary School Old Building Room No. 3 Kannur
5	Govt Junior Primary School, Govindpur	26	Government Senior Primary School New Building Room No. 1 Dulukheda
6	Government Senior Primary School Room No. 1 New Umarani	27	Government Senior Primary School New Building Room No. 3 Dulukheda
7	Government Senior Primary School Room No. 3 New Umarani	28	Government Senior Primary School Anachi
8	Govt Senior Primary School North Part Room No. 6 Veins	29	Anganwadi Central Hoda Building Shiragura Khalsa
9	Government Senior Primary School East Part Room No. 1 Vein	30	Government Senior Primary School Room No. 1 Shiradona
10	Government Higher Primary School, Chanegaon	31	Government Senior Primary School Room No. 3 Shiradona
11	Government Higher Primary School, Chanegaon Lt	32	Government Senior Primary School Room No. 5 Shiradona
12	Government Senior Primary School Room No. 1 Revathagaon	33	Government Senior Primary School Room No. 1 Thaddevadi
13	Government Senior Primary School Room No. 3 Revathagaon	34	Government Senior Primary School Room No. 3 Thaddevadi
14	Government Senior Primary School Room No. 5 Revagaon	35	Government Urdu Primary School East Part Room No. 1 Maragoor
15	Government Junior Primary School Harijan Keri Revathagaon	36	Govt Kannada Boys School North Part Room No. 1 Maragoor
16	Government Kannada Boys Senior Primary School Room No.1 Nivaragi	37	Gram Panchayat Office Hattalli
17	Government Kannada Boys Senior Primary School Room No. 3 Nivaragi	38	Government Senior Primary School Room No. 1 Hattalli
18	Government Kannada Girls Senior Primary School Room No. 1 Nivaragi	39	Government Senior Primary School Room No. 3 Hattalli
19	Government Kannada Girls Senior Primary School Room No. 3 Nivaragi	40	Anganwadi Center Kerura
20	Government Senior Primary School Room No.1 Takali	41	Government Senior Primary School Room No. 1 Halli
21	Government Senior Primary School Room No.3 Takali	42	Government Senior Primary School Room No. 3 Halli

Contd....

Polling Station Level Election Results

Polling Station-wise Votes Secured by Overall Top Five Parties in Nagthan Assembly in Assembly Election (AE) under Bijapur Parliamentary Constituency in Karnataka (2023)

Number of Polling Station	Winner - Katakadhond Vitthal Dondiba (INC)	Runner-up - Sanjeev Malasiddappa Aihole (BJP)	3rd - Devanand Fulasing Chavan (JD(S))	4th - Bandi Shrikant Hanamant Appa (KRPP)	5th - Guru Munnu Chavan (AAP)	NOTA	Other	Total Votes Secured
36	342	43	202	2	9	2	10	610
37	475	219	92	8	11	7	12	824
38	471	209	56	7	7	2	26	778
39	317	464	162	11	22	5	16	997
40	422	186	46	2	7	1	16	680
41	275	106	46	25	7	5	7	471
42	136	280	59	49	5	3	17	549
43	194	120	158	25	16	1	11	525
44	314	83	69	41	7	3	12	529
45	542	105	84	86	7	5	30	859
46	372	176	140	32	15	6	16	757
47	274	133	139	2	14	1	7	570
48	167	202	117	10	10	4	11	521
49	316	153	90	11	18	2	10	600
50	185	251	105	27	13	4	12	597
51	316	168	55	21	5	3	15	583
52	405	92	155	12	16	5	21	706
53	335	93	248	6	23	3	8	716
54	120	88	73	33	9	0	5	328
55	99	208	243	5	4	1	9	569
56	110	180	169	5	8	5	7	484
57	154	216	119	19	4	3	7	522
58	256	179	158	72	9	2	16	692
59	102	215	173	17	4	1	14	526
60	238	152	127	8	4	3	9	541
61	254	131	89	8	8	0	5	495
62	154	113	147	16	2	3	12	447
63	287	144	124	37	9	2	22	625
64	329	147	89	71	6	7	27	676
65	328	101	95	24	8	1	8	565
66	273	168	137	14	13	2	21	628
67	109	91	106	373	11	5	21	716
68	233	182	118	79	4	5	15	636
69	188	179	175	64	5	4	7	622
70	154	165	160	24	8	2	8	521

Contd....

Polling Station Level Election Results

Winner, Runner-up and 3rd Party Position & Winning Margin According to Polling Stations in Nagthan Assembly in Assembly Election (AE) under Bijapur Parliamentary Constituency in Karnataka (2023)

Polling Station Number	Winner Party	Winner Votes (%)	Runner-up Party	Runner-up Votes (%)	Winning Margin Votes (%)	Third Party	Third Party Votes (%)	Other Votes (%)
71	BJP	315 (42)	INC	232 (30.93)	83 (11.07)	JD(S)	128 (17.07)	75 (10)
72	BJP	203 (40.28)	INC	188 (37.3)	15 (2.98)	JD(S)	69 (13.69)	44 (8.73)
73	INC	207 (34.21)	JD(S)	197 (32.56)	10 (1.65)	BJP	136 (22.48)	65 (10.74)
74	INC	201 (36.88)	BJP	195 (35.78)	6 (1.1)	JD(S)	107 (19.63)	42 (7.71)
75	JD(S)	211 (32.51)	BJP	202 (31.12)	9 (1.39)	INC	177 (27.27)	59 (9.09)
76	BJP	223 (33.04)	JD(S)	221 (32.74)	2 (0.3)	INC	179 (26.52)	52 (7.7)
77	BJP	199 (38.42)	INC	152 (29.34)	47 (9.08)	JD(S)	140 (27.03)	27 (5.21)
78	INC	185 (35.71)	BJP	179 (34.56)	6 (1.15)	JD(S)	103 (19.88)	51 (9.85)
79	INC	271 (65.62)	BJP	70 (16.95)	201 (48.67)	JD(S)	50 (12.11)	22 (5.33)
80	INC	227 (43.99)	BJP	163 (31.59)	64 (12.4)	JD(S)	86 (16.67)	40 (7.75)
81	JD(S)	222 (42.94)	INC	140 (27.08)	82 (15.86)	BJP	130 (25.15)	25 (4.84)
82	BJP	231 (50.77)	JD(S)	114 (25.05)	117 (25.72)	INC	73 (16.04)	37 (8.13)
83	INC	196 (45.37)	JD(S)	103 (23.84)	93 (21.53)	BJP	82 (18.98)	51 (11.81)
84	JD(S)	231 (33.62)	BJP	203 (29.55)	28 (4.07)	INC	187 (27.22)	66 (9.61)
85	JD(S)	261 (45.47)	INC	158 (27.53)	103 (17.94)	BJP	122 (21.25)	33 (5.75)
86	INC	198 (38.37)	JD(S)	164 (31.78)	34 (6.59)	BJP	100 (19.38)	54 (10.47)
87	INC	233 (49.79)	JD(S)	118 (25.21)	115 (24.58)	BJP	84 (17.95)	33 (7.05)
88	INC	190 (53.67)	JD(S)	104 (29.38)	86 (24.29)	BJP	53 (14.97)	7 (1.98)
89	INC	247 (41.58)	JD(S)	207 (34.85)	40 (6.73)	BJP	87 (14.65)	53 (8.92)
90	INC	310 (53.26)	BJP	96 (16.49)	214 (36.77)	JD(S)	79 (13.57)	97 (16.67)
91	INC	361 (48.33)	JD(S)	181 (24.23)	180 (24.1)	BJP	157 (21.02)	48 (6.43)
92	INC	295 (37.77)	JD(S)	213 (27.27)	82 (10.5)	BJP	197 (25.22)	76 (9.73)
93	BJP	186 (32.92)	INC	176 (31.15)	10 (1.77)	JD(S)	153 (27.08)	50 (8.85)
94	INC	290 (50.43)	BJP	136 (23.65)	154 (26.78)	JD(S)	107 (18.61)	42 (7.3)
95	INC	296 (55.12)	JD(S)	131 (24.39)	165 (30.73)	BJP	89 (16.57)	21 (3.91)
96	INC	375 (53.65)	JD(S)	230 (32.9)	145 (20.75)	BJP	54 (7.73)	40 (5.72)
97	INC	183 (41.03)	JD(S)	127 (28.48)	56 (12.55)	BJP	79 (17.71)	57 (12.78)
98	INC	396 (71.87)	KRPP	61 (11.07)	335 (60.8)	JD(S)	53 (9.62)	41 (7.44)
99	INC	226 (50.67)	BJP	136 (30.49)	90 (20.18)	JD(S)	74 (16.59)	10 (2.24)
100	INC	233 (54.95)	JD(S)	97 (22.88)	136 (32.07)	BJP	72 (16.98)	22 (5.19)
101	INC	203 (40.04)	BJP	167 (32.94)	36 (7.1)	JD(S)	80 (15.78)	57 (11.24)
102	INC	183 (39.19)	BJP	166 (35.55)	17 (3.64)	JD(S)	80 (17.13)	38 (8.14)
103	INC	419 (61.08)	BJP	125 (18.22)	294 (42.86)	JD(S)	110 (16.03)	32 (4.66)
104	INC	336 (46.86)	BJP	262 (36.54)	74 (10.32)	JD(S)	96 (13.39)	23 (3.21)
105	KRPP	218 (37.14)	INC	150 (25.55)	68 (11.59)	BJP	105 (17.89)	114 (19.42)

Contd....

Socio-Economic Amenities - Rural

Access to Education Facilities

Particulars	Number of Village (% of Population)				
	Available	Not Available	If Not Available (Distance of Nearest Facility)		
			A	B	C
Govt. Primary School	81 (98)	6 (2)	2 (1)	2 (1)	0 (0)
Private Primary School	23 (44)	64 (56)	1 (1)	1 (0)	0 (0)
Govt. Middle School	75 (95)	12 (5)	1 (0)	6 (2)	0 (0)
Private Middle School	14 (30)	73 (70)	3 (2)	2 (1)	0 (0)
Govt. Secondary School	38 (64)	49 (36)	22 (18)	17 (10)	5 (5)
Private Secondary School	7 (9)	80 (91)	1 (0)	1 (1)	0 (0)
Govt. Senior Secondary School	5 (11)	82 (89)	6 (5)	20 (25)	16 (19)
Private Senior Secondary School	6 (12)	81 (88)	1 (1)	26 (20)	7 (7)
Govt. Arts and Science Degree College	1 (2)	86 (98)	0 (0)	6 (9)	21 (18)
Private Arts and Science Degree College	4 (10)	83 (90)	0 (0)	22 (25)	33 (36)
Govt. Engineering College	0 (0)	87 (100)	0 (0)	0 (0)	0 (0)
Private Engineering College	0 (0)	87 (100)	0 (0)	7 (11)	80 (89)
Govt. Medicine College	0 (0)	87 (100)	0 (0)	0 (0)	0 (0)
Private Medicine College	0 (0)	87 (100)	8 (9)	19 (24)	60 (67)
Govt. Management Institute	0 (0)	87 (100)	0 (0)	0 (0)	0 (0)
Private Management Institute	0 (0)	87 (100)	0 (0)	8 (12)	79 (88)
Govt. Polytechnic	5 (6)	82 (94)	0 (0)	3 (6)	25 (27)
Private Polytechnic	3 (4)	84 (96)	0 (0)	4 (4)	49 (55)
Govt. Vocational Training School/ITI	0 (0)	87 (100)	0 (0)	3 (5)	11 (11)
Private Vocational Training School/ITI	7 (13)	80 (87)	3 (3)	22 (26)	41 (41)
Govt. Non Formal Training Centre	0 (0)	87 (100)	0 (0)	3 (6)	19 (18)
Private Non Formal Training Centre	1 (6)	86 (94)	1 (1)	5 (6)	58 (63)
Govt. School For Disabled	1 (3)	86 (97)	1 (4)	6 (10)	50 (51)
Private School For Disabled	1 (1)	86 (99)	1 (0)	3 (3)	24 (27)
Government Others	4 (13)	83 (87)	2 (1)	5 (7)	59 (50)
Private Others	5 (13)	82 (87)	1 (2)	2 (4)	9 (10)

Note : Distance A : Less than 5 km; B : Between 5-10 km; C : 10+ km.; Source : Data Analysis is based on 2011 Census.

DISCLAIMER

The Terms of Use and Disclaimer of Datanet India Private Limited (hereinafter referred to as "Datanet") for use of this analysis report of **Nagthan Assembly Constituency (Nagthan Vidhan Sabha) :-**

1. **Assembly Factbook™** is a Registered Trade Mark owned by Datanet.
2. All the maps are sketched and graphical representation only and have not been drawn to the scale and also not to represent the actual geographical area or boundary of the unit.
3. The data for the aforesaid analysis is based on authentic sources and has been culled from the various publications of Census, CSO and NSSO for district and block level data, various central and state government departments, Central & State Elections Commissions and the concerned Returning Officers' releases, Electoral Rolls, Election results and allied publications, internal assessment, surveys, estimates and analysis. Therefore, certain adjustment of data at micro level may have been done to arrive closer to the macro data.
4. Data have been provided on an "As Is" and "As AVAILABLE" basis
5. The colours shown in the maps or diagram and charts of a particular party, alliance or AC are indicative and do not represent them.
6. This publication which includes maps, sheets, graphs and data would be the property under copyright of Datanet only. The user may use these for its internal study, analysis and research purposes. It's public display, re-selling or any commercial uses by the user are not allowed.
7. Datanet has taken due care and caution in compilation and processing of data and allied information, but does not guarantee the accuracy, adequacy or completeness of any information/analysis and will be not responsible for any errors or omissions or for the results obtained from the use of such information/analysis.
8. All the contents for the publication have been culled from various authentic sources and Datanet reasonably believes such sources to be reliable, but does not make any representations, express or implied as to the accuracy or fitness of use of such information. The information or contents of the information/analysis do not constitute advice and should not be relied upon in making (or refraining from making) any decision. Any reliance placed upon the information provided by Datanet is the sole responsibility and strictly at the user's risk.
9. In no event will Datanet be liable for any damages (including, without limitation, damages for loss of business projects, or loss of profits) arising in contract, tort or otherwise from the use of or inability to use any of its contents, or from any action taken (or refrained from being taken) as a result of using the analysis or any of its contents. Datanet its directors, owners, editors, officials, employees, distributor and agents or any associate will not be liable for any errors in the information contained or any consequences arising from the use of the contents of the provided information/analysis.
10. If any provision of these terms and conditions is held invalid or illegal or unenforceable for any reason by any court of competent jurisdiction, such provision shall be severed and the remainder of provisions of the terms and conditions shall continue in full force and effect as if the Term of Use had been executed with the invalid, illegal or unenforceable provision eliminated.
11. If there are any discrepancies in the information provided, please bring it to attention of Datanet for suitable rectification measures.

**Buy Online This Complete Book At
Datanet India eBooks Store**

www.indiastatpublications.com

or go directly at

[http://www.indiastatpublications.com/
Assembly_factbook/Karnataka/Bijapur/ Nagthan](http://www.indiastatpublications.com/Assembly_factbook/Karnataka/Bijapur/Nagthan)

 **indiastat**elections

ISBN : 978-93-5802-007-6



9 789358 020076