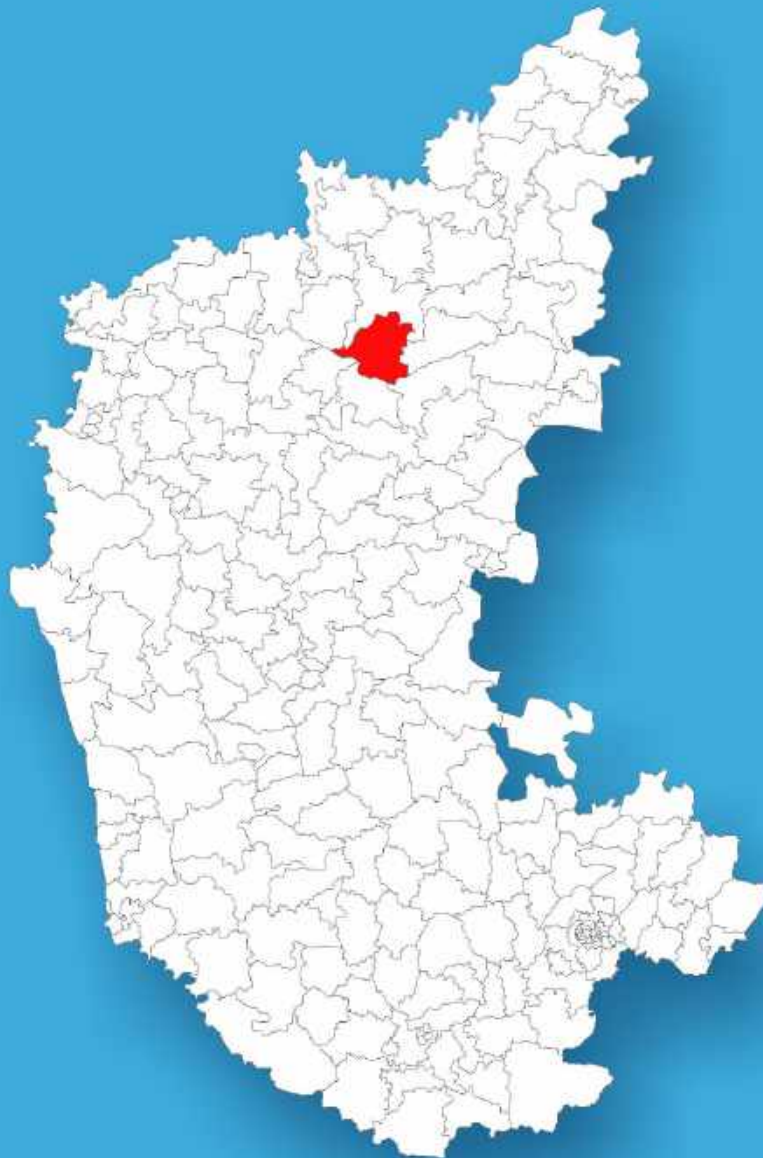




Karnataka

Assembly Factbook™

Muddebihal Assembly Constituency

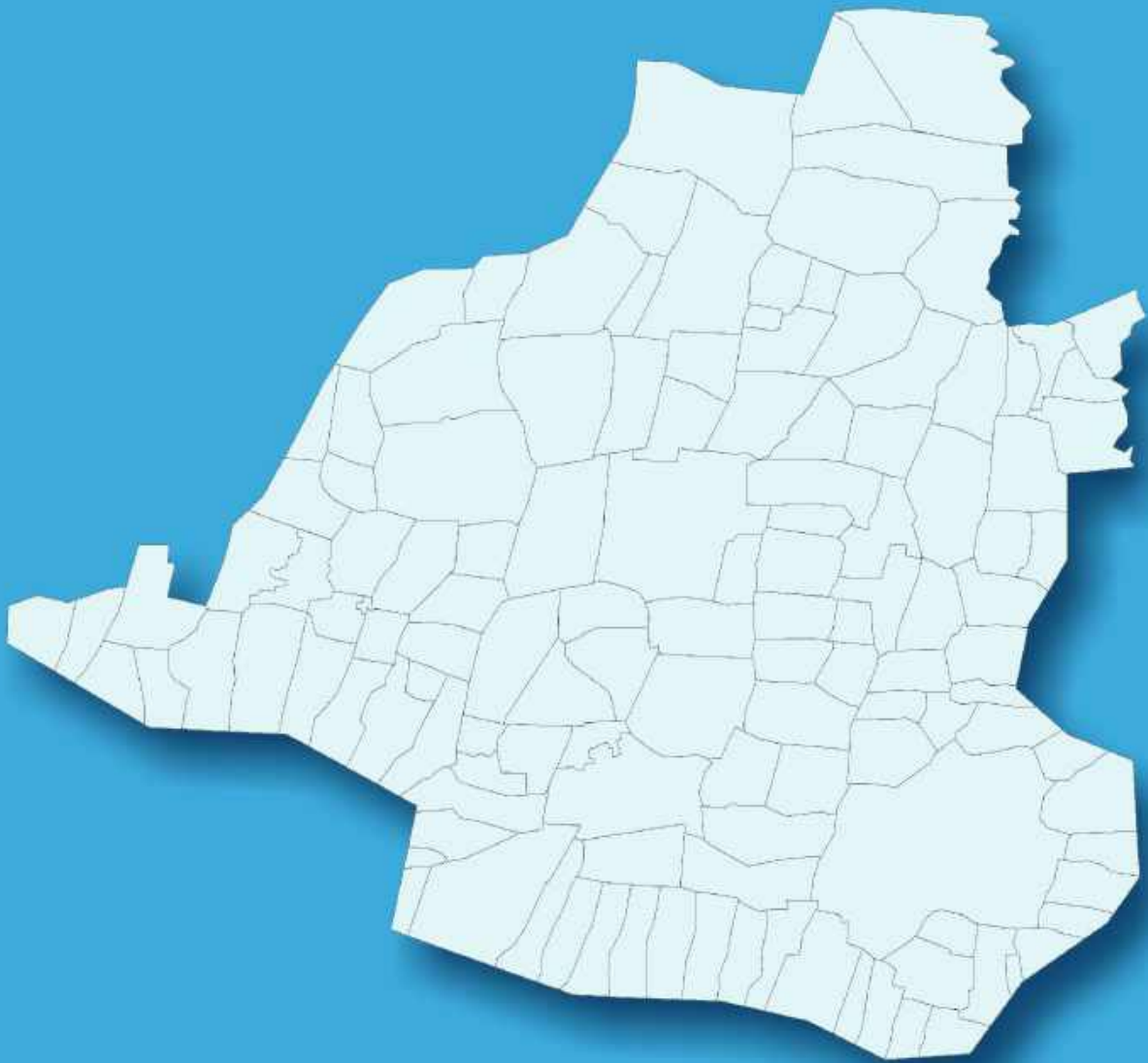


Key Electoral Data of Muddebihal
Assembly Constituency (Vidhan Sabha)

Karnataka

Assembly Factbook™

Muddebihal Assembly Constituency



Muddebihal Vidhan Sabha

Editor & Director

Dr. R.K. Thukral

Research Editor

Dr. Shafeeq Rahman

**Compiled, Researched and Published by
Datanet India Pvt. Ltd.**

D-100, 1st Floor,

Okhla Industrial Area, Phase-I,

New Delhi- 110020.

Ph.: 91-11- 43580781-84

Email : support@indiastatpublications.com

Website : <http://www.indiastatelections.com>

Online Book Store :

www.indiastatpublications.com

Report No. : AFB/KA-026-0125

ISBN : 978-93-5802-005-2

First Edition : January, 2018

Eighth Updated Edition : January, 2025

Price : Rs.11500/-

US\$ 310

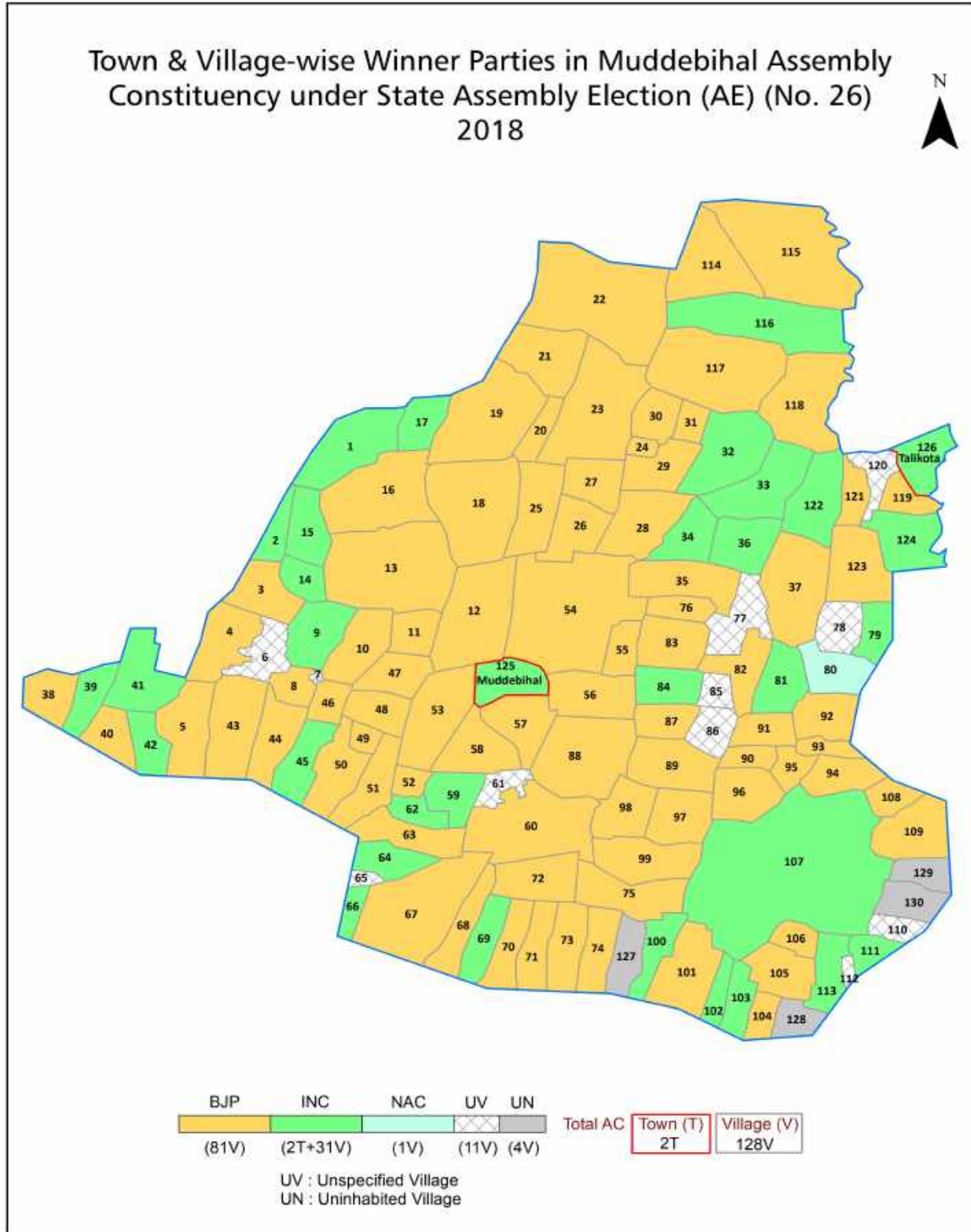
© Datanet India Pvt. Ltd.

All rights reserved. No part of this book may be reproduced, stored in a retrieval system or transmitted in any form or by any means, mechanical photocopying, photographing, scanning, recording or otherwise without the prior written permission of the publisher. Please refer to Disclaimer at page no. 209 for the use of this publication.

Printed in India

No.	Particulars	Page No.
	Introduction	
1	Assembly Constituency - (Vidhan Sabha) at a Glance Features of Assembly as per Delimitation Commission of India (2008)	1-2
	Location and Political Maps	
2	Location Map Boundaries of Assembly Constituency - (Vidhan Sabha) in District Boundaries of Assembly Constituency under Parliamentary Constituency - (Lok Sabha) Town & Village-wise Winner Parties- 2024, 2023, 2019, 2018, 2014, 2013 and 2009	3-11
	Administrative Setup (2011)	
3	District Sub-district Towns Villages Inhabited Villages Uninhabited Villages Village Panchayat Intermediate Panchayat	12-19
	Demographics (2011)	
4	Population Households Rural/Urban Population Towns and Villages by Population Size Sex Ratio (Total & 0-6 Years) Religious Population Social Population Literacy Rate	20-21
	Electoral Features	
5	Important Dates of Last Elections Held Electors by Gender Service Electors Voters Voters Turnout Polling Stations & Average Number of Electors per Polling Station Electors by Age Group Present Elected Representatives	22-27
	Historical Summary Election Results	
6	Vote Share of Major Parties Winning Margin (Number & Percentage) Polarity of Parties Summary Result of Assembly Segment of Parliamentary Elections 2024, 2019, 2014, 2009, 2004 and 1999 Summary Result of Assembly Elections 2023, 2018, 2013, 2008, 2004, 1999, 1994, 1989, 1985, 1983, 1978, 1972, 1967, 1962 and 1957	28-51
	Polling Station Level Election Results	
7	Name and Number of Polling Station 2024, 2023, 2019, 2018, 2014, 2013 and 2009 Polling Station-wise Electors, Voters & Voters Turnout 2024, 2023, 2019, 2018, 2014, 2013 and 2009 Polling Station wise Elections Results 2024, 2023, 2019, 2018, 2014, 2013 and 2009	52-189
	Share of Assembly Constituency	
8	Share of Assembly Constituency - (Vidhan Sabha) in State, District and Parliamentary Constituency - (Lok Sabha)	190
	Socio-Economic Amenities (2011)	
9	Access to Administrative Units Agricultural, Manufacturing and Industrial Commodities Demographic Indicators Education Health & Manpower Drinking Water Supply Sanitation Entertainment and Recreations Infrastructure Power Food Allocation Distribution and Marketing of Agriculture Commodities Infrastructure Transport and Road Infrastructure Communication Banking and Financial Services Land Use Irrigation Source	192-206
10	Abbreviation & Sources	207-208
11	Disclaimer	209

Location & Political Map



Administrative Setup

List of Village Panchayat & Intermediate Panchayat (Block) Name - 2011

Village Name	Village Panchayat Name	Intermediate Panchayat Name
Abbihal	Kuntoji	Muddebihal
Advi Hulagabal	Advi Somnal	Muddebihal
Advi Somnal	Advi Somnal	Muddebihal
Agasabal	Dhavalagi	Muddebihal
Alkoppa	Rudagi	Muddebihal
Alur	Alur	Muddebihal
Amaragol	Tangadagi	Muddebihal
Arasanal	Hiremural	Muddebihal
Are Shankar	Nagabenal	Muddebihal
Aremural	Hiremural	Muddebihal
Bailkur	Alur	Muddebihal
Balabatti	Kalagi	Muddebihal
Baladinni	Rakkasagi	Muddebihal
Balaganur	Minajagi	Muddebihal
Balawat	Madikeshwar	Muddebihal
Bangaragund	Rakkasagi	Muddebihal
Banoshi	Kolur	Muddebihal
Basarkod	Basarakod	Muddebihal
Bavoor	Bavoor	Muddebihal
Bidarkundi	Bidarkundi	Muddebihal
Bijjur	Bijjur	Muddebihal
Budihal (P N)	Yalgur	Muddebihal
Budihal (P.Naltawad)	Hiremural	Muddebihal
Chalami	Kalagi	Muddebihal
Chavanbhavi	Advi Somnal	Muddebihal
Chirchankal	Yarazeri	Muddebihal
Chokavi	Hirur	Muddebihal
Chondi	Dhavalagi	Muddebihal
Devarhulagabal	Ingalgeri	Muddebihal

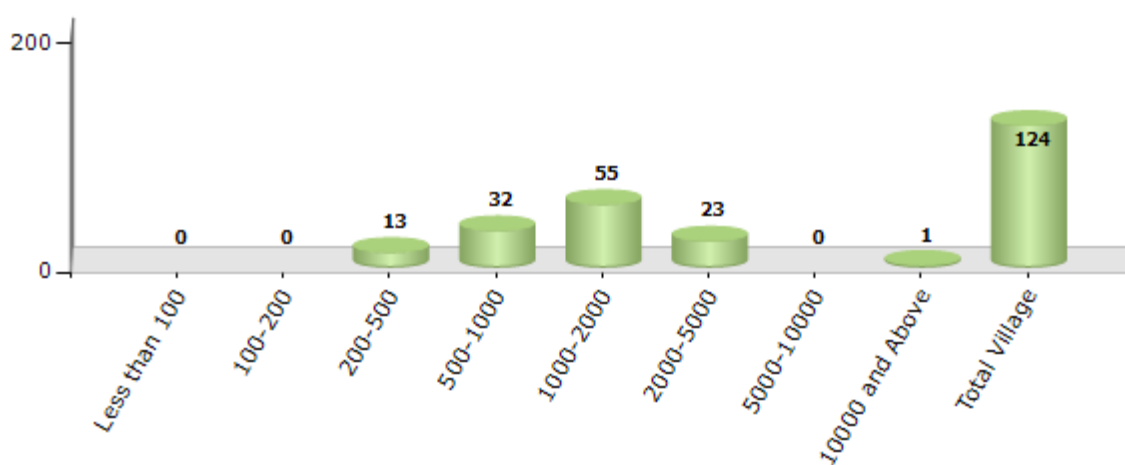
Contd....

Demographic

Number of Villages by Population Size - 2011

Less than 100	100-200	200-500	500-1000	1000-2000	2000-5000	5000-10000	10000 and Above	Total Village
0	0	13	32	55	23	0	1	124

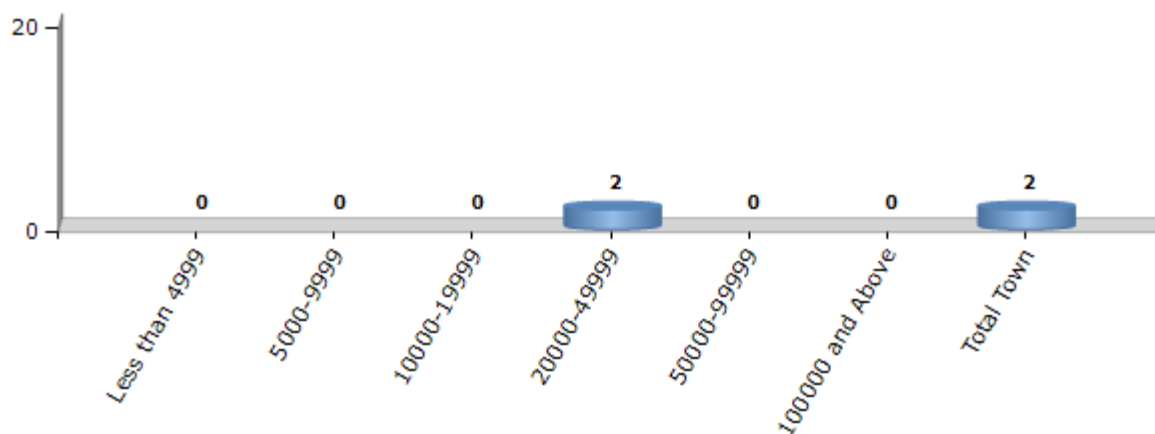
Number of Villages by Population Size - 2011



Number of Towns by Population Size - 2011

Less than 4999	5000-9999	10000-19999	20000-49999	50000-99999	100000 and Above	Total Town
0	0	0	2	0	0	2

Number of Towns by Population Size - 2011

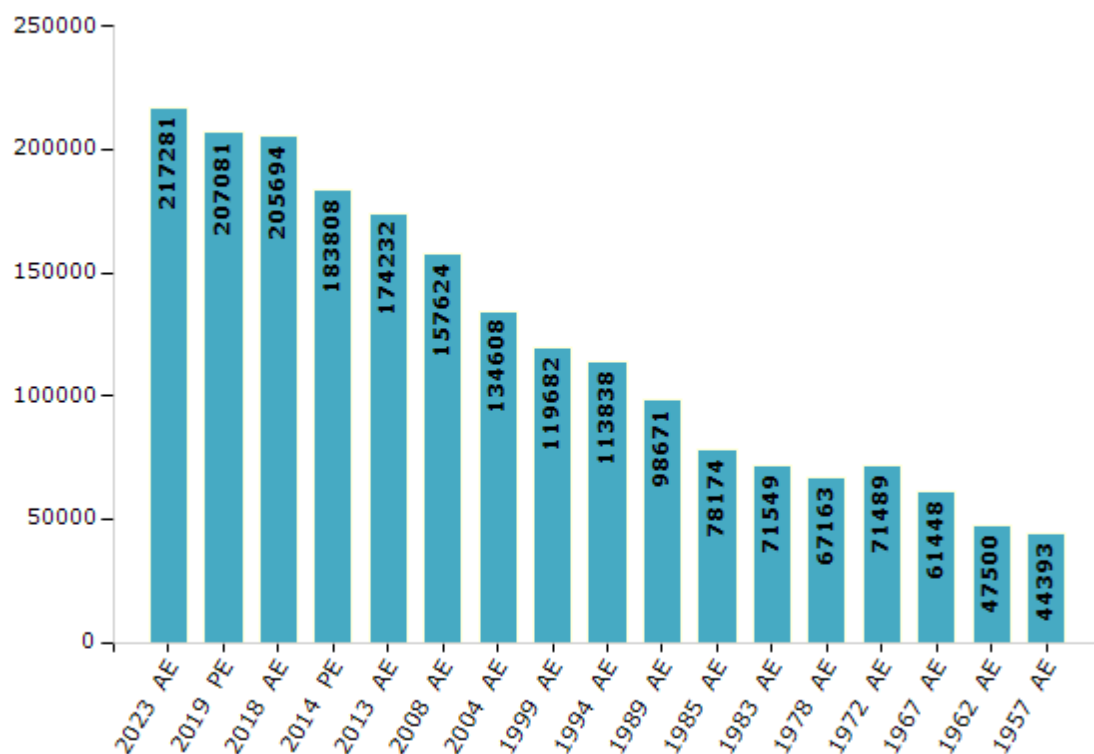


Electoral Features

Electors by Male & Female

Year	Male	Female	Others	Total	Year	Male	Female	Others	Total
2023 AE	110355	106905	21	217281	1999 AE	60584	59098	-	119682
2019 PE	105931	101116	34	207081	1994 AE	57030	56808	-	113838
2018 AE	105284	100374	36	205694	1989 AE	49248	49423	-	98671
2014 PE	96093	87682	33	183808	1985 AE	37879	40295	-	78174
2013 AE	91435	82772	25	174232	1983 AE	34917	36632	-	71549
2009 PE	-	-	-	-	1978 AE	32383	34780	-	67163
2008 AE	81291	76333	-	157624	1972 AE	31210	40279	-	71489
2004 PE	-	-	-	-	1967 AE	-	-	-	61448
2004 AE	67830	66778	-	134608	1962 AE	-	-	-	47500
1999 PE	-	-	-	-	1957 AE	-	-	-	44393

Number of Electors

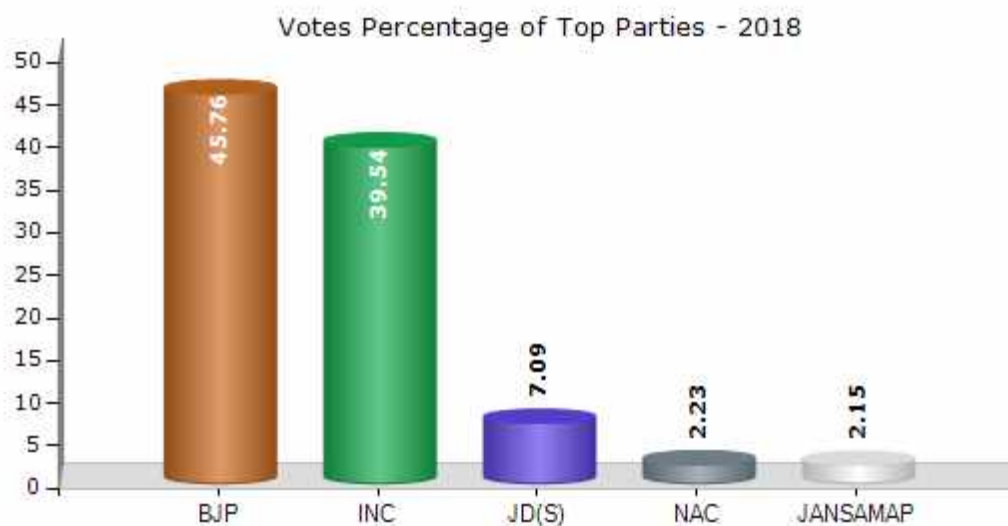


Note : AE : Assembly Election, PE : Assembly Segment of Parliamentary Election

Historical Summary Election Results

Summary Result of Assembly Election - 2018

Candidate Name	Party	Votes	Votes %
Ameenappa Gouda S Patil (Nadahalli)	BJP	63512	45.76
Appaji Urf Channabasavaraj Shankararao Nadagouda	INC	54879	39.54
Mangaladevi Biradar	JD(S)	9845	7.09
V P Rakshith	NAC	3093	2.23
Ayyappa Dore	JANSAMAP	2981	2.15
Prabhugouda Goudra	IND	745	0.54
Nagur Meti Shridhar	IND	662	0.48
Gangadar Shankarrao Nadagouda	IND	630	0.45
Bibihajara A Nidagundi	AIMEP	587	0.42
Bapugaouda Patil	SHS	315	0.23
Honnappa S Ramathirtha	BPKP	254	0.18
	NOTA	1295	0.93



Polling Station Level Election Results

Number and Name of Polling Stations (PS) (2023)

Number of Polling Stations	Name of Polling Stations	Number of Polling Stations	Name of Polling Stations
1	Sri Bhogeshwar High School Left Side Rs.No-1 Hirura	21	Government Model Kannada Primary School Room No:02 Talikoti
2	Bhogeshwar High School Right Side Rs.No 4 Hirura	22	Government Model Kannada Primary School Room No:04 Talikoti
3	Government Senior Primary School New Building Left Side Room No:02 Hirura	23	Government Senior Primary Kannada Girls School Room No:05 Talikoti
4	Government Senior Primary School New Building Left Side Room No:06 Hirura	24	Government Urdu Senior Primary Girls School, Room No: 2, Talikoti
5	Government Higher Primary School, Chokavi	25	Govt Model Kannada Primary School Hoskattad Kone No-01 Talikoti
6	Govt Senior Primary School East Room No:01 Konnoor	26	Government Model Kannada Primary School Hoskattada Kone No-03 Talikoti
7	Govt Senior Primary School East Room No:05 Konnoor	27	Government Urdu Senior Primary Girls School Room No: 3 Talikoti
8	Government Senior Primary School, Room No:12, Konnoor	28	Government Urdu Model Senior Primary School Room No:-1 Near Tipu Nagar Fort Wall, Talikoti
9	Senior Primary School Right Side Room No: 01 Chinmayeswar Nagar Konnoor	29	Government Urdu Model Senior Primary School Room No:-3 Near Tipu Nagar Fort Wall, Talikoti
10	Senior Primary School Right Side Room No: 02 Chinmayeswar Nagar Konnoor	30	Siddhartha Senior Primary School, Talikoti
11	Government Senior Primary Kannada Boys School Right Side Old Building Tamadadi	31	Municipal Office Room No-1 Talikoti
12	Government Senior Primary Kannada Boys' School, South Side, Tamadadi	32	Municipal Office Library Talikoti
13	Government Senior Primary Kannada Boys School Janata Colony Tamadadi	33	Community Bhavan Waddar One, Talikoti
14	Government Junior Primary Kannada Boys School Tamadadi Tanda	34	Hazrat Bilala Arabic Maha Vidyalaya Building, Room No:01 Talikoti
15	Government Senior Primary Kannada Girls School Room No: 08 Talikoti	35	Hazrat Bilala Arabic Maha Vidyalaya Building, Room No:03 Talikoti
16	Government Senior Primary Kannada Girls' School Uttara Part Room No:06 Talikoti	36	Government Senior Kannada Primary School Rajwade, Talikoti
17	Shree Khasgateshwar High School Right Side Talikoti	37	Backward Class Dormitory Old Building Talikoti
17A	Shree Khasgateshwar High School Right Side Talikoti	38	Government Senior Primary School Room No:03, Minajagi
18	Government Senior Primary Kannada Girls School Room No:02 Talikoti	39	Government Senior Primary School Room No:06, Minajagi
19	Government Senior Primary Kannada Girls School Room No:04 Talikoti	40	Government Senior Primary Kannada Boys School Janata Colony Minajagi
20	Govt Senior Kannada Girls Primary School South Side Indira Nagar Talikoti	41	Government Senior Primary Kannada Boys School Old Building Balaganur

Contd....

Polling Station Level Election Results

Polling Station-wise Votes Secured by Overall Top Five Parties in Muddebihal Assembly in Assembly Election (AE) under Bijapur Parliamentary Constituency in Karnataka (2023)

Number of Polling Station	Winner - Appaji. Aliyas. Channabasavaraj. S/O Shankarao. Nadagouda. (INC)	Runner-up - A. S. Patil (Nadahalli) (BJP)	3rd - K. B. Dodamani Vakeelaru (BSP)	4th - Ramana Gouda S Balawad (RJBP)	5th - Basavaraj Bhimanna Bhajentri (JD(S))	NOTA	Other	Total Votes Secured
35	494	155	2	1	0	6	3	661
36	341	605	4	3	3	14	3	973
37	491	500	5	6	0	8	2	1012
38	381	527	10	10	10	16	18	972
39	344	432	1	2	4	9	3	795
40	455	343	10	6	5	14	6	839
41	382	208	0	1	3	6	2	602
42	295	380	5	1	0	6	5	692
43	283	313	3	4	4	4	0	611
44	347	507	3	2	3	5	4	871
45	337	429	5	4	15	10	3	803
46	163	352	1	3	2	2	1	524
47	430	434	5	5	10	6	11	901
48	303	306	4	2	6	6	5	632
49	297	198	4	2	3	5	2	511
50	92	133	1	0	2	0	0	228
51	361	318	7	3	1	4	1	695
52	288	592	6	3	5	6	3	903
53	178	341	4	2	4	2	0	531
54	67	205	0	0	0	0	1	273
55	295	304	1	1	3	3	1	608
56	258	351	6	3	3	3	2	626
57	202	338	7	4	2	7	3	563
58	159	357	0	5	0	3	4	528
59	359	180	2	0	3	7	2	553
60	439	277	3	2	3	3	1	728
61	217	253	3	3	0	1	2	479
62	360	475	4	5	0	5	2	851
63	266	340	4	2	0	3	1	616
64	433	537	9	9	4	16	7	1015
65	449	322	11	2	2	16	4	806
66	309	298	5	6	2	6	10	636
67	222	300	3	3	2	5	6	541
68	580	298	4	5	2	6	1	896
69	290	231	4	1	8	1	4	539

Contd....

Polling Station Level Election Results

Winner, Runner-up and 3rd Party Position & Winning Margin According to Polling Stations in Muddebihal Assembly in Assembly Election (AE) under Bijapur Parliamentary Constituency in Karnataka (2023)

Polling Station Number	Winner Party	Winner Votes (%)	Runner-up Party	Runner-up Votes (%)	Winning Margin Votes (%)	Third Party	Third Party Votes (%)	Other Votes (%)
70	INC	312 (57.25)	BJP	209 (38.35)	103 (18.9)	JD(S)	11 (2.02)	13 (2.39)
71	BJP	456 (52)	INC	352 (40.14)	104 (11.86)	JD(S)	42 (4.79)	27 (3.08)
72	INC	365 (59.06)	BJP	240 (38.83)	125 (20.23)	JD(S)	7 (1.13)	6 (0.97)
73	INC	303 (49.11)	BJP	288 (46.68)	15 (2.43)	JD(S)	10 (1.62)	16 (2.59)
74	BJP	244 (53.51)	INC	208 (45.61)	36 (7.9)	JD(S)	1 (0.22)	3 (0.66)
75	BJP	271 (49.01)	INC	259 (46.84)	12 (2.17)	BSP	5 (0.9)	18 (3.25)
76	BJP	415 (49.64)	INC	385 (46.05)	30 (3.59)	BSP	7 (0.84)	29 (3.47)
77	BJP	494 (57.78)	INC	330 (38.6)	164 (19.18)	RJPB	8 (0.94)	23 (2.69)
78	BJP	427 (48.97)	INC	424 (48.62)	3 (0.35)	BSP	5 (0.57)	16 (1.83)
79	BJP	491 (59.3)	INC	322 (38.89)	169 (20.41)	JD(S)	7 (0.85)	8 (0.97)
80	BJP	463 (55.25)	INC	354 (42.24)	109 (13.01)	RJPB	6 (0.72)	15 (1.79)
81	INC	282 (50.63)	BJP	269 (48.29)	13 (2.34)	BSP	2 (0.36)	4 (0.72)
82	BJP	471 (56.61)	INC	338 (40.63)	133 (15.98)	BSP	6 (0.72)	17 (2.04)
83	INC	449 (54.82)	BJP	351 (42.86)	98 (11.96)	RJPB	3 (0.37)	16 (1.95)
84	BJP	299 (52.18)	INC	258 (45.03)	41 (7.15)	BSP	8 (1.4)	8 (1.4)
85	BJP	195 (53.42)	INC	160 (43.84)	35 (9.58)	RJPB	2 (0.55)	8 (2.19)
86	INC	321 (59.23)	BJP	205 (37.82)	116 (21.41)	BSP	3 (0.55)	13 (2.4)
87	INC	315 (53.12)	BJP	261 (44.01)	54 (9.11)	BSP	9 (1.52)	8 (1.35)
88	INC	489 (56.4)	BJP	347 (40.02)	142 (16.38)	BSP	6 (0.69)	25 (2.88)
89	BJP	372 (52.62)	INC	324 (45.83)	48 (6.79)	JD(S)	3 (0.42)	8 (1.13)
90	INC	392 (50.58)	BJP	372 (48)	20 (2.58)	RJPB	2 (0.26)	9 (1.16)
91	BJP	533 (60.29)	INC	330 (37.33)	203 (22.96)	RJPB	4 (0.45)	17 (1.92)
92	BJP	327 (55.9)	INC	249 (42.56)	78 (13.34)	JD(S)	5 (0.85)	4 (0.68)
93	BJP	360 (49.52)	INC	350 (48.14)	10 (1.38)	BSP	3 (0.41)	14 (1.93)
94	INC	449 (70.16)	BJP	174 (27.19)	275 (42.97)	BSP	2 (0.31)	15 (2.34)
95	INC	426 (56.35)	BJP	313 (41.4)	113 (14.95)	BSP	4 (0.53)	13 (1.72)
96	INC	257 (49.23)	BJP	232 (44.44)	25 (4.79)	RJPB	5 (0.96)	28 (5.36)
97	BJP	307 (53.39)	INC	259 (45.04)	48 (8.35)	RJPB	2 (0.35)	7 (1.22)
98	INC	309 (55.98)	BJP	233 (42.21)	76 (13.77)	BSP	2 (0.36)	8 (1.45)
99	INC	310 (53.17)	BJP	267 (45.8)	43 (7.37)	BSP	1 (0.17)	5 (0.86)
100	INC	460 (47.87)	BJP	451 (46.93)	9 (0.94)	BSP	12 (1.25)	38 (3.95)
101	BJP	295 (54.83)	INC	221 (41.08)	74 (13.75)	RJPB	8 (1.49)	14 (2.6)
102	BJP	330 (54.28)	INC	266 (43.75)	64 (10.53)	BSP	4 (0.66)	8 (1.32)
103	INC	250 (49.8)	BJP	243 (48.41)	7 (1.39)	BSP	4 (0.8)	5 (1)
104	INC	402 (49.75)	BJP	366 (45.3)	36 (4.45)	JD(S)	7 (0.87)	33 (4.08)

Contd....

Socio-Economic Amenities - Rural

Access to Education Facilities

Particulars	Number of Village (% of Population)				
	Available	Not Available	If Not Available (Distance of Nearest Facility)		
			A	B	C
Govt. Primary School	120 (98)	4 (2)	1 (1)	3 (1)	0 (0)
Private Primary School	13 (23)	111 (77)	0 (0)	0 (0)	0 (0)
Govt. Middle School	104 (94)	20 (6)	7 (2)	10 (4)	0 (0)
Private Middle School	9 (16)	115 (84)	1 (1)	2 (1)	0 (0)
Govt. Secondary School	23 (31)	101 (69)	41 (29)	37 (26)	17 (8)
Private Secondary School	5 (4)	119 (96)	1 (1)	2 (2)	0 (0)
Govt. Senior Secondary School	6 (7)	118 (93)	10 (11)	29 (23)	44 (26)
Private Senior Secondary School	6 (13)	118 (87)	5 (5)	24 (16)	2 (1)
Govt. Arts and Science Degree College	0 (0)	124 (100)	6 (4)	19 (15)	24 (15)
Private Arts and Science Degree College	2 (8)	122 (92)	5 (6)	30 (26)	38 (26)
Govt. Engineering College	0 (0)	124 (100)	0 (0)	0 (0)	6 (5)
Private Engineering College	0 (0)	124 (100)	0 (0)	0 (0)	118 (95)
Govt. Medicine College	0 (0)	124 (100)	1 (1)	1 (1)	3 (4)
Private Medicine College	0 (0)	124 (100)	13 (7)	25 (21)	81 (66)
Govt. Management Institute	0 (0)	124 (100)	0 (0)	0 (0)	0 (0)
Private Management Institute	1 (0)	123 (100)	0 (0)	0 (0)	121 (99)
Govt. Polytechnic	1 (1)	123 (99)	4 (4)	17 (15)	57 (38)
Private Polytechnic	1 (1)	123 (99)	3 (2)	13 (13)	28 (26)
Govt. Vocational Training School/ITI	4 (12)	120 (88)	2 (2)	13 (9)	11 (5)
Private Vocational Training School/ITI	2 (7)	122 (93)	8 (8)	26 (23)	59 (41)
Govt. Non Formal Training Centre	0 (0)	124 (100)	1 (1)	5 (4)	33 (26)
Private Non Formal Training Centre	0 (0)	124 (100)	5 (4)	21 (21)	59 (44)
Govt. School For Disabled	0 (0)	124 (100)	0 (0)	0 (0)	56 (48)
Private School For Disabled	0 (0)	124 (100)	0 (0)	4 (5)	64 (47)
Government Others	1 (7)	123 (93)	0 (0)	4 (5)	107 (79)
Private Others	1 (0)	123 (100)	0 (0)	0 (0)	11 (8)

Note : Distance A : Less than 5 km; B : Between 5-10 km; C : 10+ km.; Source : Data Analysis is based on 2011 Census.

DISCLAIMER

The Terms of Use and Disclaimer of Datanet India Private Limited (hereinafter referred to as "Datanet") for use of this analysis report of **Muddebihal Assembly Constituency (Muddebihal Vidhan Sabha)** :-

1. **Assembly Factbook™** is a Registered Trade Mark owned by Datanet.
2. All the maps are sketched and graphical representation only and have not been drawn to the scale and also not to represent the actual geographical area or boundary of the unit.
3. The data for the aforesaid analysis is based on authentic sources and has been culled from the various publications of Census, CSO and NSSO for district and block level data, various central and state government departments, Central & State Elections Commissions and the concerned Returning Officers' releases, Electoral Rolls, Election results and allied publications, internal assessment, surveys, estimates and analysis. Therefore, certain adjustment of data at micro level may have been done to arrive closer to the macro data.
4. Data have been provided on an "As Is" and "As AVAILABLE" basis
5. The colours shown in the maps or diagram and charts of a particular party, alliance or AC are indicative and do not represent them.
6. This publication which includes maps, sheets, graphs and data would be the property under copyright of Datanet only. The user may use these for its internal study, analysis and research purposes. It's public display, re-selling or any commercial uses by the user are not allowed.
7. Datanet has taken due care and caution in compilation and processing of data and allied information, but does not guarantee the accuracy, adequacy or completeness of any information/analysis and will be not responsible for any errors or omissions or for the results obtained from the use of such information/analysis.
8. All the contents for the publication have been culled from various authentic sources and Datanet reasonably believes such sources to be reliable, but does not make any representations, express or implied as to the accuracy or fitness of use of such information. The information or contents of the information/analysis do not constitute advice and should not be relied upon in making (or refraining from making) any decision. Any reliance placed upon the information provided by Datanet is the sole responsibility and strictly at the user's risk.
9. In no event will Datanet be liable for any damages (including, without limitation, damages for loss of business projects, or loss of profits) arising in contract, tort or otherwise from the use of or inability to use any of its contents, or from any action taken (or refrained from being taken) as a result of using the analysis or any of its contents. Datanet its directors, owners, editors, officials, employees, distributor and agents or any associate will not be liable for any errors in the information contained or any consequences arising from the use of the contents of the provided information/analysis.
10. If any provision of these terms and conditions is held invalid or illegal or unenforceable for any reason by any court of competent jurisdiction, such provision shall be severed and the remainder of provisions of the terms and conditions shall continue in full force and effect as if the Term of Use had been executed with the invalid, illegal or unenforceable provision eliminated.
11. If there are any discrepancies in the information provided, please bring it to attention of Datanet for suitable rectification measures.

**Buy Online This Complete Book At
Datanet India eBooks Store**

www.indiastatpublications.com

or go directly at

[http://www.indiastatpublications.com/
Assembly_factbook/Karnataka/Bijapur/ Muddebihal](http://www.indiastatpublications.com/Assembly_factbook/Karnataka/Bijapur/Muddebihal)

 **indiastat**elections

ISBN : 978-93-5802-005-2



9 789358 020052