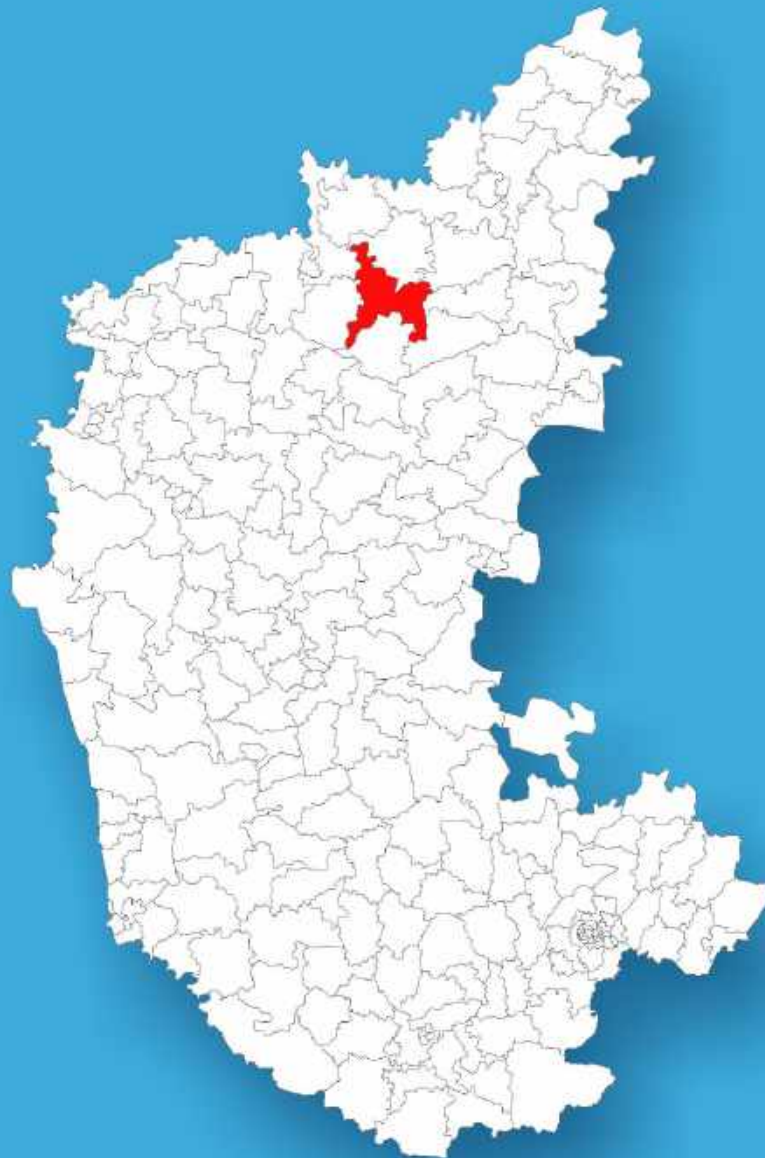




Karnataka

Assembly Factbook™

Devar Hippargi Assembly Constituency



Key Electoral Data of Devar Hippargi
Assembly Constituency (Vidhan Sabha)

Karnataka

Assembly Factbook™

Devar Hippargi Assembly Constituency



Devar Hippargi Vidhan Sabha

Editor & Director

Dr. R.K. Thukral

Research Editor

Dr. Shafeeq Rahman

Compiled, Researched and Published by Datanet India Pvt. Ltd.

D-100, 1st Floor,

Okhla Industrial Area, Phase-I,

New Delhi- 110020.

Ph.: 91-11- 43580781-84

Email : support@indiastatpublications.com

Website : <http://www.indiastatelections.com>

Online Book Store :

www.indiastatpublications.com

Report No. : AFB/KA-027-0125

ISBN : 978-93-5763-996-5

First Edition : January, 2018

Eighth Updated Edition : January, 2025

Price : Rs.11500/-

US\$ 310

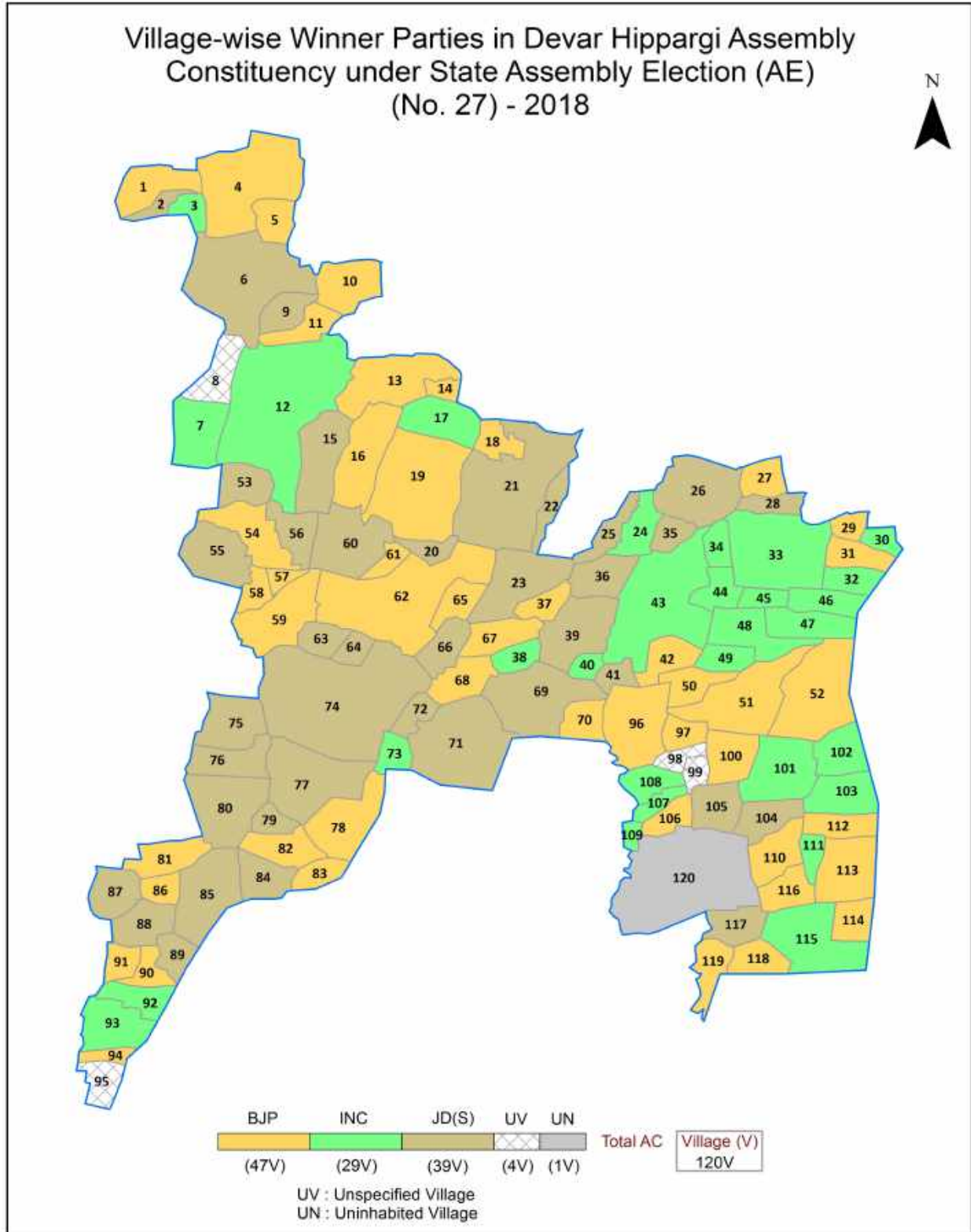
© Datanet India Pvt. Ltd.

All rights reserved. No part of this book may be reproduced, stored in a retrieval system or transmitted in any form or by any means, mechanical photocopying, photographing, scanning, recording or otherwise without the prior written permission of the publisher. Please refer to Disclaimer at page no. 218 for the use of this publication.

Printed in India

No.	Particulars	Page No.
	Introduction	
1	Assembly Constituency - (Vidhan Sabha) at a Glance Features of Assembly as per Delimitation Commission of India (2008)	1-2
	Location and Political Maps	
2	Location Map Boundaries of Assembly Constituency - (Vidhan Sabha) in District Boundaries of Assembly Constituency under Parliamentary Constituency - (Lok Sabha) Village-wise Winner Parties- 2024, 2023, 2019, 2018, 2014, 2013 and 2009	3-11
	Administrative Setup (2011)	
3	District Sub-district Towns Villages Inhabited Villages Uninhabited Villages Village Panchayat Intermediate Panchayat	12-19
	Demographics (2011)	
4	Population Households Rural/Urban Population Villages by Population Size Sex Ratio (Total & 0-6 Years) Religious Population Social Population Literacy Rate	20-21
	Electoral Features	
5	Important Dates of Last Elections Held Electors by Gender Service Electors Voters Voters Turnout Polling Stations & Average Number of Electors per Polling Station Electors by Age Group Present Elected Representatives	22-27
	Historical Summary Election Results	
6	Vote Share of Major Parties Winning Margin (Number & Percentage) Polarity of Parties Summary Result of Assembly Segment of Parliamentary Elections 2024, 2019, 2014, 2009, 2004 and 1999 Summary Result of Assembly Elections 2023, 2018, 2013, 2008, 2004, 1999, 1994, 1989, 1985, 1983, 1978, 1972 and 1967	28-49
	Polling Station Level Election Results	
7	Name and Number of Polling Station 2024, 2023, 2019, 2018, 2014, 2013 and 2009 Polling Station-wise Electors, Voters & Voters Turnout 2024, 2023, 2019, 2018, 2014, 2013 and 2009 Polling Station wise Elections Results 2024, 2023, 2019, 2018, 2014, 2013 and 2009	50-198
	Share of Assembly Constituency	
8	Share of Assembly Constituency - (Vidhan Sabha) in State, District and Parliamentary Constituency - (Lok Sabha)	199
	Socio-Economic Amenities (2011)	
9	Access to Administrative Units Agricultural, Manufacturing and Industrial Commodities Demographic Indicators Education Health & Manpower Drinking Water Supply Sanitation Entertainment and Recreations Infrastructure Power Food Allocation Distribution and Marketing of Agriculture Commodities Infrastructure Transport and Road Infrastructure Communication Banking and Financial Services Land Use Irrigation Source	201-215
10	Abbreviation & Sources	216-217
11	Disclaimer	218

Location & Political Map



Administrative Setup

List of Village Panchayat & Intermediate Panchayat (Block) Name - 2011

Village Name	Village Panchayat Name	Intermediate Panchayat Name
Agasabal	Huvinahippargi	Basavana Bagevadi
Algur	Hunashyal	Sindgi
Ambalanur	Narasalgi	Basavana Bagevadi
Ambalnur	Kondguli	Sindgi
Areshankar	Itagi	Basavana Bagevadi
Asantapur	Honnalli	Sindgi
Aski	Aski	Sindgi
Bannihatti(P.T)	Aski	Sindgi
Basaveshwar Nagar	Satihah	Basavana Bagevadi
Bekinal	Bekinal	Sindgi
Belur	Kodaganur	Muddebihal
Bhairawadgi	Satihah	Basavana Bagevadi
Bhantnur	Bhantnur	Muddebihal
Bibi-Ingalgi	Kondguli	Sindgi
Bidanal	Itagi	Basavana Bagevadi
Bilebhavi	Salawadagi	Muddebihal
Binjalbhavi	Kalakeri	Sindgi
Bolawad	Tumbagi	Muddebihal
Bommanahalli	Tumbagi	Muddebihal
Bommanjogi	Kokatnur	Sindgi
Budihal	Dindawar	Basavana Bagevadi
Budihal Don	Mannur	Sindgi
Budihal(P.T)	Bekinal	Sindgi
Byakod	Byakod	Basavana Bagevadi
Byalyal	Kanakal	Basavana Bagevadi
Chabanur	Sasanur	Basavana Bagevadi
Chandnagar	Hittinahalli	Sindgi
Chattanahalli	Honnalli	Sindgi
Chikkarugi	Chikkarugi	Sindgi

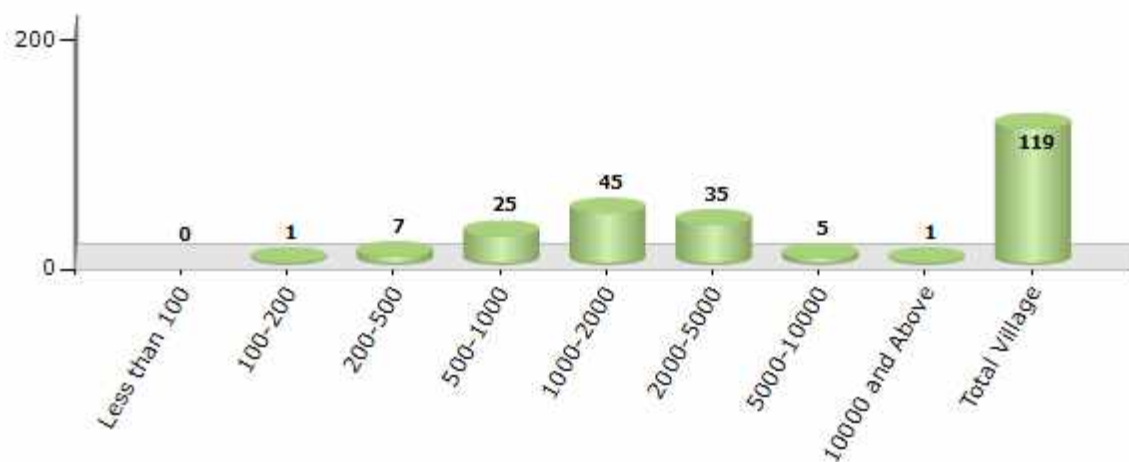
Contd....

Demographic

Number of Villages by Population Size - 2011

Less than 100	100-200	200-500	500-1000	1000-2000	2000-5000	5000-10000	10000 and Above	Total Village
0	1	7	25	45	35	5	1	119

Number of Villages by Population Size - 2011

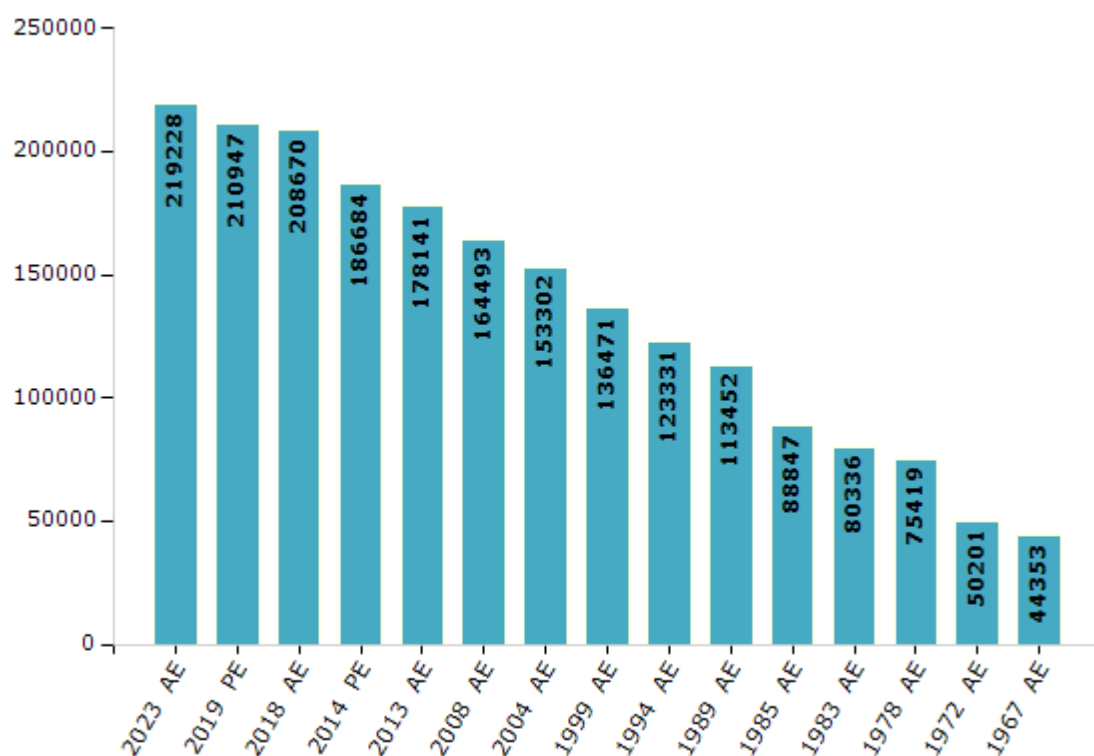


Electoral Features

Electors by Male & Female

Year	Male	Female	Others	Total	Year	Male	Female	Others	Total
2023 AE	112805	106403	20	219228	1999 AE	69203	67268	-	136471
2019 PE	108928	101999	20	210947	1994 AE	61123	62208	-	123331
2018 AE	107995	100655	20	208670	1989 AE	57663	55789	-	113452
2014 PE	98649	88022	13	186684	1985 AE	43972	44875	-	88847
2013 AE	94378	83763	0	178141	1983 AE	39566	40770	-	80336
2009 PE	-	-	-	-	1978 AE	37663	37756	-	75419
2008 AE	84904	79589	-	164493	1972 AE	25009	25192	-	50201
2004 PE	-	-	-	-	1967 AE	-	-	-	44353
2004 AE	76854	76448	-	153302	1962 AE	-	-	-	-
1999 PE	-	-	-	-	1957 AE	-	-	-	-

Number of Electors

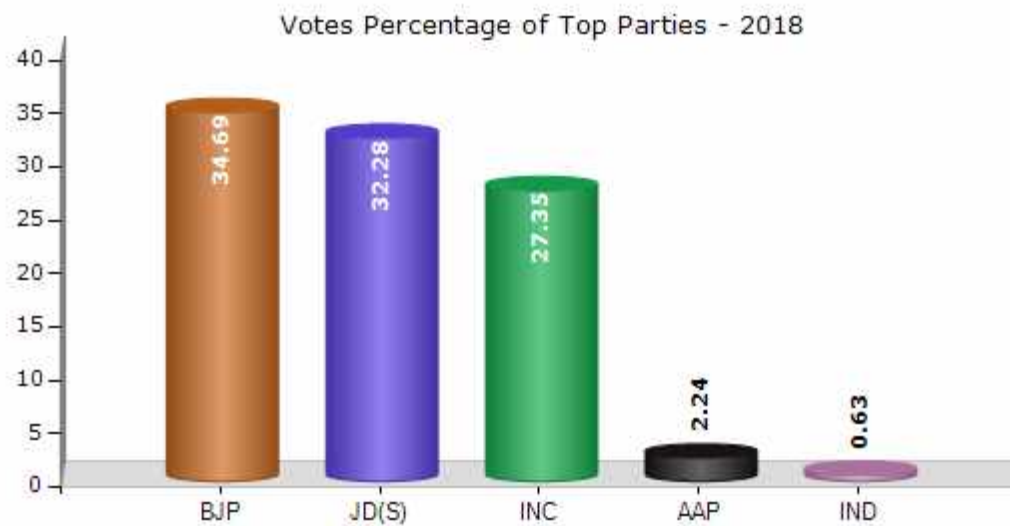


Note : AE : Assembly Election, PE : Assembly Segment of Parliamentary Election

Historical Summary Election Results

Summary Result of Assembly Election - 2018

Candidate Name	Party	Votes	Votes %
Somanagouda B Patil (Sasanur)	BJP	48245	34.69
Bhimanagouda (Rajugouda) B Patil	JD(S)	44892	32.28
B S Patil (Yalagi)	INC	38038	27.35
Asif Herkal	AAP	3111	2.24
Sidramappa Nagappa Mathad	IND	878	0.63
Kiran Sidramayya Soulavimath	AIMEP	855	0.61
Shreekant Somalu Rathod	IND	682	0.49
Pundalik Rayappa Handiganoor	IND	332	0.24
Abdul Rahiman Dundasi	IND	322	0.23
Bhimappa Chandappa Padekanoor	IND	295	0.21
Dharmappa Chandappa Natikar	IND	290	0.21
	NOTA	1139	0.82



Polling Station Level Election Results

Number and Name of Polling Stations (PS) (2023)

Number of Polling Stations	Name of Polling Stations	Number of Polling Stations	Name of Polling Stations
1	Government Kannada Boys School Room No 1 Chikkarooigi	22	Government Kannada Boys School Room No 3 Niwalkheda
2	Government Kannada Boys School Room No 4 Chikkarooigi	23	Government Kannada Boys School Room No 1 Ingalgi
3	Government Kannada Boys' School Room No. 3 Chikkarooigi	24	Government Kannada Boys' School Room No. 3 Ingalgi
4	Gram Panchayat Office Chikarooigi	25	Government Kannada Boys Senior Primary School Hosakatta Room No 1 Bammanajogi
5	Government Kannada Boys School Room No 1 Ganganalli	26	Government Urdu Junior Primary School Room No.01 Bammanajogi
6	Government Kannada Boys School Room No 2 Ganganalli	27	Government Kannada Boys School Room No 3 Bammanajogi Lt (Shanti Nagar)
7	Government Kannada Boys' School Room No. 1 Hitnalli Tanda (Chandanagar)	28	Govt Kannada Girls School Room No 1 Devahipparagi
8	Government Kannada Boys' School Room No. 2 Hitnalli Tanda (Chandanagar)	29	Govt Kannada Girls School Room No 3 Devahipparagi
9	Government Kannada Boys' School Room No. 3 Hitnalli Tanda (Chandanagar)	30	Govt Kannada Girls School Room No 4 Devahipparagi
10	Government Kannada Boys' School Room No. 4 Hitnalli Tanda (Chandanagar)	31	Government Urdu Boys School Old Building Room No 1 Devahipparagi
11	Government Kannada Boys School Room No 1 Hitnalli	32	Nada Office Devahipparagi
12	Government Kannada Boys School Room No 2 Hitnalli	33	Government Kannada Boys' School New Building Room No. 1 Devahipparagi
13	Govt Kannada Boys School Room No 1 Kadlewada Pch	34	Government Kannada Boys School New Building Room No 2 Devahipparagi
14	Government Kannada Boys School Room No 2 Kadlewada Pch	35	Government Urdu Boys School New Building Room No 1 Devahipparagi
15	Government Kannada Boys School Old Building Room No 1 Mulasavalgi	36	Government Urdu Boys School New Building Room No 3 Devarhipparagi
16	Government Kannada Boys School Old Building Room No 4 Mulasavalgi	37	Government Urdu Boys School New Building Room No 4 Devarhipparagi
17	Government Kannada Boys School New Building Room No 5 Mulasavalgi	38	Government Urdu Boys School Room No 1 Devahipparagi (Hosanagar)
18	Village Panchayat Office Mulasavalagi	39	Government Kannada Boys' School Room No. 1 Devahipparagi (Hosanagar)
19	Government Kannada Boys School Room No 1 Mulasavalagi Tanda	40	Government Kannada Boys' School Room No. 3 Devarhipparagi (Hosanagar)
20	Government Kannada Boys School New Building Room No 1 Harana	41	Government Kannada Boys' School Room No. 4 Devarhipparagi (Hosanagar)
21	Government Kannada Boys School New Building Room No 3 Harana	42	Govt Kannada Boys School Room No 1 Devarahipparagi Lt

Contd....

Polling Station Level Election Results

Polling Station-wise Votes Secured by Overall Top Five Parties in Devar Hippargi Assembly in Assembly Election (AE) under Bijapur Parliamentary Constituency in Karnataka (2023)

Number of Polling Station	Winner - Bhimana Gouda (Rajugouda) Basana Gouda Patil (JD(S))	Runner-up - Somana Gouda B. Patil (Sasanur) (BJP)	3rd - Sunagar Sharanappa Tippanna (INC)	4th - Basalingappa Urf Basalingappa Gouda S/O Basavantaray Ingalagi (AAP)	5th - Bhimana Gouda Basana Gouda Patil (IND)	NOTA	Other	Total Votes Secured
36	204	130	134	3	1	4	8	484
37	213	73	220	5	1	5	4	521
38	290	25	249	1	3	2	4	574
39	394	202	272	8	3	5	14	898
40	412	168	294	8	4	3	13	902
41	181	105	121	2	1	2	7	419
42	226	126	179	13	10	1	24	579
43	249	373	225	8	2	7	13	877
44	108	64	21	6	3	2	4	208
45	151	119	66	19	4	2	17	378
46	245	54	36	6	3	3	13	360
47	370	151	204	11	1	4	21	762
48	150	299	280	6	3	2	11	751
49	89	103	140	6	3	2	12	355
50	297	170	47	6	4	1	6	531
51	266	98	19	13	4	3	11	414
52	281	172	158	10	9	1	17	648
53	360	63	52	1	1	0	6	483
54	349	96	35	0	0	0	3	483
55	344	65	192	11	9	10	11	642
56	214	167	116	6	9	0	6	518
57	395	143	121	10	6	0	10	685
58	303	139	106	7	4	2	11	572
59	538	95	61	9	0	1	6	710
60	300	60	107	1	1	0	7	476
61	217	243	101	16	7	2	12	598
62	350	333	121	11	7	10	41	873
63	105	206	181	1	3	2	5	503
64	118	78	245	7	1	0	4	453
65	157	550	95	6	7	0	8	823
66	253	131	148	16	9	10	10	577
67	216	155	89	5	3	1	6	475
68	252	208	78	13	3	1	5	560
69	257	141	299	12	7	6	17	739
70	276	242	17	15	9	1	17	577

Contd....

Polling Station Level Election Results

Winner, Runner-up and 3rd Party Position & Winning Margin According to Polling Stations in Devar Hippargi Assembly in Assembly Election (AE) under Bijapur Parliamentary Constituency in Karnataka (2023)

Polling Station Number	Winner Party	Winner Votes (%)	Runner-up Party	Runner-up Votes (%)	Winning Margin Votes (%)	Third Party	Third Party Votes (%)	Other Votes (%)
71	JD(S)	214 (34.52)	BJP	210 (33.87)	4 (0.65)	INC	180 (29.03)	16 (2.58)
72	JD(S)	330 (48.03)	BJP	194 (28.24)	136 (19.79)	INC	131 (19.07)	32 (4.66)
73	BJP	340 (55.92)	JD(S)	155 (25.49)	185 (30.43)	INC	95 (15.63)	18 (2.96)
74	INC	362 (48.53)	BJP	204 (27.35)	158 (21.18)	JD(S)	160 (21.45)	20 (2.68)
75	JD(S)	379 (41.65)	BJP	310 (34.07)	69 (7.58)	INC	180 (19.78)	41 (4.51)
76	BJP	262 (46.37)	JD(S)	211 (37.35)	51 (9.02)	INC	65 (11.5)	27 (4.78)
77	BJP	195 (39.08)	JD(S)	192 (38.48)	3 (0.6)	INC	64 (12.83)	48 (9.62)
78	JD(S)	417 (60.09)	BJP	193 (27.81)	224 (32.28)	INC	58 (8.36)	26 (3.75)
79	JD(S)	370 (42.09)	BJP	290 (32.99)	80 (9.1)	INC	189 (21.5)	30 (3.41)
80	JD(S)	222 (50.8)	BJP	179 (40.96)	43 (9.84)	INC	14 (3.2)	22 (5.03)
81	BJP	228 (67.86)	JD(S)	45 (13.39)	183 (54.47)	INC	45 (13.39)	18 (5.36)
82	JD(S)	238 (48.08)	BJP	121 (24.44)	117 (23.64)	INC	121 (24.44)	15 (3.03)
83	JD(S)	311 (45.47)	BJP	215 (31.43)	96 (14.04)	INC	107 (15.64)	51 (7.46)
84	JD(S)	325 (47.24)	INC	166 (24.13)	159 (23.11)	BJP	159 (23.11)	38 (5.52)
85	JD(S)	265 (50.38)	BJP	203 (38.59)	62 (11.79)	INC	47 (8.94)	11 (2.09)
86	JD(S)	397 (53.29)	BJP	165 (22.15)	232 (31.14)	INC	156 (20.94)	27 (3.62)
87	JD(S)	326 (38.58)	BJP	274 (32.43)	52 (6.15)	INC	201 (23.79)	44 (5.21)
88	JD(S)	214 (35.26)	INC	214 (35.26)	0 (0)	BJP	150 (24.71)	29 (4.78)
89	JD(S)	199 (56.86)	INC	96 (27.43)	103 (29.43)	BJP	38 (10.86)	17 (4.86)
90	JD(S)	127 (42.76)	INC	125 (42.09)	2 (0.67)	BJP	31 (10.44)	14 (4.71)
91	JD(S)	270 (49.36)	BJP	174 (31.81)	96 (17.55)	INC	82 (14.99)	21 (3.84)
92	JD(S)	240 (47.24)	INC	154 (30.31)	86 (16.93)	BJP	88 (17.32)	26 (5.12)
93	JD(S)	301 (62.71)	INC	96 (20)	205 (42.71)	BJP	63 (13.13)	20 (4.17)
94	JD(S)	259 (57.94)	INC	92 (20.58)	167 (37.36)	BJP	75 (16.78)	21 (4.7)
95	INC	333 (38.1)	JD(S)	257 (29.41)	76 (8.69)	BJP	249 (28.49)	35 (4)
96	JD(S)	181 (65.82)	BJP	46 (16.73)	135 (49.09)	INC	27 (9.82)	21 (7.64)
97	INC	235 (37.3)	BJP	203 (32.22)	32 (5.08)	JD(S)	175 (27.78)	17 (2.7)
98	BJP	248 (39.3)	JD(S)	237 (37.56)	11 (1.74)	INC	116 (18.38)	30 (4.75)
99	JD(S)	178 (35.25)	INC	173 (34.26)	5 (0.99)	BJP	137 (27.13)	17 (3.37)
100	INC	306 (55.04)	JD(S)	199 (35.79)	107 (19.25)	BJP	41 (7.37)	10 (1.8)
101	JD(S)	259 (45.12)	INC	142 (24.74)	117 (20.38)	BJP	141 (24.56)	32 (5.57)
102	JD(S)	333 (54.23)	INC	126 (20.52)	207 (33.71)	BJP	112 (18.24)	43 (7)
103	JD(S)	238 (47.7)	BJP	133 (26.65)	105 (21.05)	INC	99 (19.84)	29 (5.81)
104	INC	192 (55.33)	JD(S)	118 (34.01)	74 (21.32)	BJP	22 (6.34)	15 (4.32)
105	INC	253 (49.41)	JD(S)	216 (42.19)	37 (7.22)	BJP	33 (6.45)	10 (1.95)

Contd....

Socio-Economic Amenities - Rural

Access to Education Facilities

Particulars	Number of Village (% of Population)				
	Available	Not Available	If Not Available (Distance of Nearest Facility)		
			A	B	C
Govt. Primary School	115 (98)	4 (2)	3 (2)	0 (0)	0 (0)
Private Primary School	22 (31)	97 (69)	1 (0)	0 (0)	0 (0)
Govt. Middle School	103 (95)	16 (5)	6 (2)	1 (0)	0 (0)
Private Middle School	13 (17)	106 (83)	6 (2)	2 (1)	0 (0)
Govt. Secondary School	41 (58)	78 (42)	37 (19)	29 (15)	9 (6)
Private Secondary School	8 (17)	111 (83)	0 (0)	0 (0)	0 (0)
Govt. Senior Secondary School	6 (12)	113 (88)	9 (5)	29 (24)	25 (18)
Private Senior Secondary School	8 (19)	111 (81)	5 (4)	24 (16)	14 (8)
Govt. Arts and Science Degree College	0 (0)	119 (100)	0 (0)	6 (3)	17 (12)
Private Arts and Science Degree College	7 (14)	112 (86)	5 (4)	21 (20)	63 (48)
Govt. Engineering College	0 (0)	119 (100)	0 (0)	1 (0)	2 (2)
Private Engineering College	0 (0)	119 (100)	0 (0)	0 (0)	116 (98)
Govt. Medicine College	0 (0)	119 (100)	0 (0)	2 (2)	0 (0)
Private Medicine College	0 (0)	119 (100)	7 (5)	25 (21)	85 (72)
Govt. Management Institute	0 (0)	119 (100)	0 (0)	0 (0)	0 (0)
Private Management Institute	0 (0)	119 (100)	0 (0)	0 (0)	119 (100)
Govt. Polytechnic	0 (0)	119 (100)	0 (0)	8 (6)	83 (73)
Private Polytechnic	0 (0)	119 (100)	0 (0)	3 (1)	25 (20)
Govt. Vocational Training School/ITI	0 (0)	119 (100)	1 (1)	4 (2)	5 (4)
Private Vocational Training School/ITI	5 (8)	114 (92)	9 (6)	28 (25)	67 (54)
Govt. Non Formal Training Centre	2 (1)	117 (99)	0 (0)	4 (1)	4 (3)
Private Non Formal Training Centre	2 (3)	117 (97)	3 (2)	13 (11)	92 (79)
Govt. School For Disabled	0 (0)	119 (100)	0 (0)	0 (0)	28 (19)
Private School For Disabled	0 (0)	119 (100)	0 (0)	5 (2)	86 (78)
Government Others	5 (18)	114 (82)	0 (0)	3 (1)	97 (69)
Private Others	1 (3)	118 (97)	0 (0)	1 (1)	12 (8)

Note : Distance A : Less than 5 km; B : Between 5-10 km; C : 10+ km.; Source : Data Analysis is based on 2011 Census.

DISCLAIMER

The Terms of Use and Disclaimer of Datanet India Private Limited (hereinafter referred to as "Datanet") for use of this analysis report of **Devar Hippargi Assembly Constituency (Devar Hippargi Vidhan Sabha)** :-

1. **Assembly Factbook™** is a Registered Trade Mark owned by Datanet.
2. All the maps are sketched and graphical representation only and have not been drawn to the scale and also not to represent the actual geographical area or boundary of the unit.
3. The data for the aforesaid analysis is based on authentic sources and has been culled from the various publications of Census, CSO and NSSO for district and block level data, various central and state government departments, Central & State Elections Commissions and the concerned Returning Officers' releases, Electoral Rolls, Election results and allied publications, internal assessment, surveys, estimates and analysis. Therefore, certain adjustment of data at micro level may have been done to arrive closer to the macro data.
4. Data have been provided on an "As Is" and "As AVAILABLE" basis
5. The colours shown in the maps or diagram and charts of a particular party, alliance or AC are indicative and do not represent them.
6. This publication which includes maps, sheets, graphs and data would be the property under copyright of Datanet only. The user may use these for its internal study, analysis and research purposes. It's public display, re-selling or any commercial uses by the user are not allowed.
7. Datanet has taken due care and caution in compilation and processing of data and allied information, but does not guarantee the accuracy, adequacy or completeness of any information/analysis and will be not responsible for any errors or omissions or for the results obtained from the use of such information/analysis.
8. All the contents for the publication have been culled from various authentic sources and Datanet reasonably believes such sources to be reliable, but does not make any representations, express or implied as to the accuracy or fitness of use of such information. The information or contents of the information/analysis do not constitute advice and should not be relied upon in making (or refraining from making) any decision. Any reliance placed upon the information provided by Datanet is the sole responsibility and strictly at the user's risk.
9. In no event will Datanet be liable for any damages (including, without limitation, damages for loss of business projects, or loss of profits) arising in contract, tort or otherwise from the use of or inability to use any of its contents, or from any action taken (or refrained from being taken) as a result of using the analysis or any of its contents. Datanet its directors, owners, editors, officials, employees, distributor and agents or any associate will not be liable for any errors in the information contained or any consequences arising from the use of the contents of the provided information/analysis.
10. If any provision of these terms and conditions is held invalid or illegal or unenforceable for any reason by any court of competent jurisdiction, such provision shall be severed and the remainder of provisions of the terms and conditions shall continue in full force and effect as if the Term of Use had been executed with the invalid, illegal or unenforceable provision eliminated.
11. If there are any discrepancies in the information provided, please bring it to attention of Datanet for suitable rectification measures.

Buy Online This Complete Book At
Datanet India eBooks Store

www.indiastatpublications.com

or go directly at

[http://www.indiastatpublications.com/
Assembly_factbook/Karnataka/Bijapur/Devar_Hippargi](http://www.indiastatpublications.com/Assembly_factbook/Karnataka/Bijapur/Devar_Hippargi)

 **indiatatelections**

ISBN : 978-93-5763-996-5



9 789357 639965