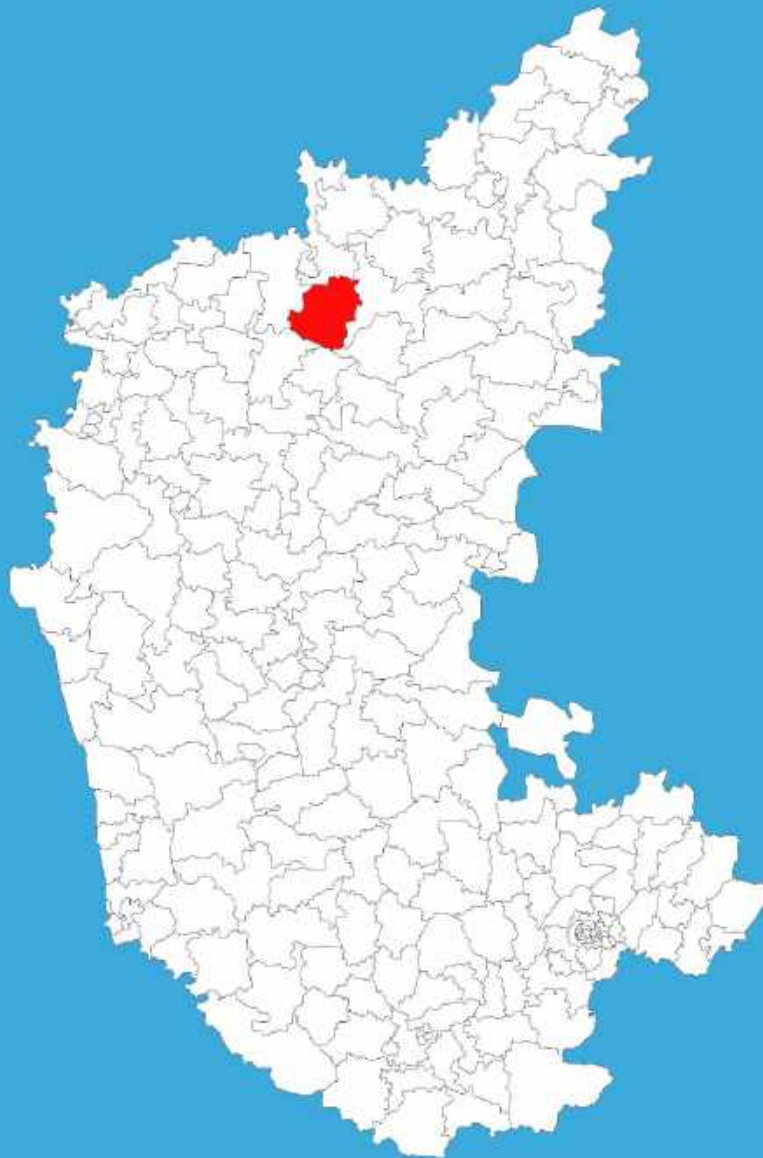




Karnataka

Assembly Factbook™

Basavana Bagevadi Assembly Constituency



Key Electoral Data of Basavana Bagevadi
Assembly Constituency (Vidhan Sabha)

Karnataka

Assembly Factbook™

Basavana Bagevadi Assembly Constituency



Basavana Bagevadi Vidhan Sabha

Editor & Director

Dr. R.K. Thukral

Research Editor

Dr. Shafeeq Rahman

Compiled, Researched and Published by Datanet India Pvt. Ltd.

D-100, 1st Floor,

Okhla Industrial Area, Phase-I,

New Delhi- 110020.

Ph.: 91-11- 43580781-84

Email : support@indiastatpublications.com

Website : <http://www.indiastatelections.com>

Online Book Store :

www.indiastatpublications.com

Report No. : AFB/KA-028-0125

ISBN : 978-93-5763-983-5

First Edition : January, 2018

Eighth Updated Edition : January, 2025

Price : Rs.11500/-

US\$ 310

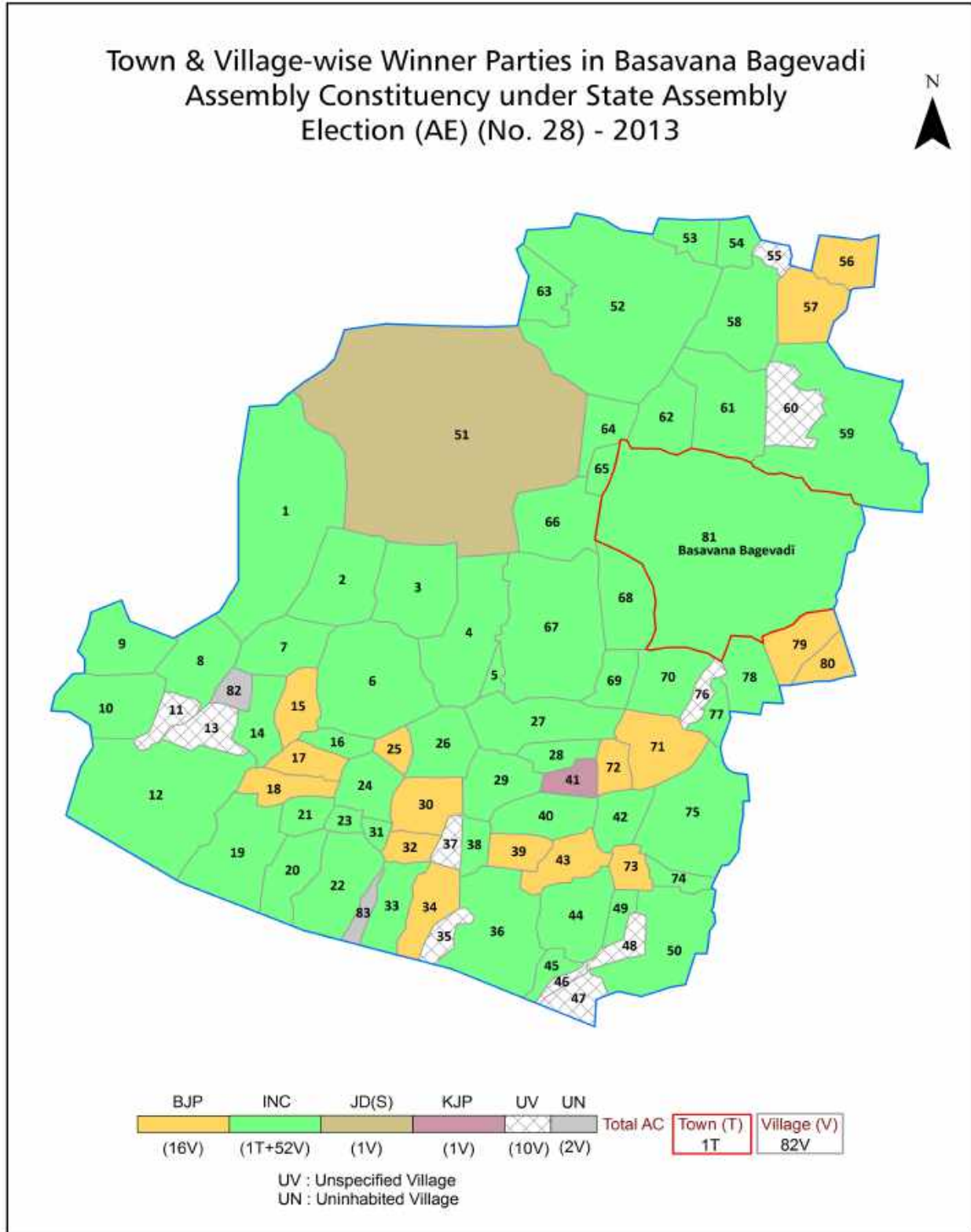
© Datanet India Pvt. Ltd.

All rights reserved. No part of this book may be reproduced, stored in a retrieval system or transmitted in any form or by any means, mechanical photocopying, photographing, scanning, recording or otherwise without the prior written permission of the publisher. Please refer to Disclaimer at page no. 204 for the use of this publication.

Printed in India

No.	Particulars	Page No.
	Introduction	
1	Assembly Constituency - (Vidhan Sabha) at a Glance Features of Assembly as per Delimitation Commission of India (2008)	1-2
	Location and Political Maps	
2	Location Map Boundaries of Assembly Constituency - (Vidhan Sabha) in District Boundaries of Assembly Constituency under Parliamentary Constituency - (Lok Sabha) Town & Village-wise Winner Parties- 2024, 2023, 2019, 2018, 2014, 2013 and 2009	3-11
	Administrative Setup (2011)	
3	District Sub-district Towns Villages Inhabited Villages Uninhabited Villages Village Panchayat Intermediate Panchayat	12-16
	Demographics (2011)	
4	Population Households Rural/Urban Population Towns and Villages by Population Size Sex Ratio (Total & 0-6 Years) Religious Population Social Population Literacy Rate	17-18
	Electoral Features	
5	Important Dates of Last Elections Held Electors by Gender Service Electors Voters Voters Turnout Polling Stations & Average Number of Electors per Polling Station Electors by Age Group Present Elected Representatives	19-24
	Historical Summary Election Results	
6	Vote Share of Major Parties Winning Margin (Number & Percentage) Polarity of Parties Summary Result of Assembly Segment of Parliamentary Elections 2024, 2019, 2014, 2009, 2004 and 1999 Summary Result of Assembly Elections 2023, 2018, 2013, 2008, 2004, 1999, 1994, 1989, 1985, 1983, 1978, 1972, 1967, 1962 and 1957	25-48
	Polling Station Level Election Results	
7	Name and Number of Polling Station 2024, 2023, 2019, 2018, 2014, 2013 and 2009 Polling Station-wise Electors, Voters & Voters Turnout 2024, 2023, 2019, 2018, 2014, 2013 and 2009 Polling Station wise Elections Results 2024, 2023, 2019, 2018, 2014, 2013 and 2009	49-184
	Share of Assembly Constituency	
8	Share of Assembly Constituency - (Vidhan Sabha) in State, District and Parliamentary Constituency - (Lok Sabha)	185
	Socio-Economic Amenities (2011)	
9	Access to Administrative Units Agricultural, Manufacturing and Industrial Commodities Demographic Indicators Education Health & Manpower Drinking Water Supply Sanitation Entertainment and Recreations Infrastructure Power Food Allocation Distribution and Marketing of Agriculture Commodities Infrastructure Transport and Road Infrastructure Communication Banking and Financial Services Land Use Irrigation Source	187-201
10	Abbreviation & Sources	202-203
11	Disclaimer	204

Location & Political Map



Administrative Setup

List of Village Panchayat & Intermediate Panchayat (Block) Name - 2011

Village Name	Village Panchayat Name	Intermediate Panchayat Name
Abbihal	Wandal	Basavana Bagevadi
Akalwadi	Arasangi	Basavana Bagevadi
Almatti	Almatti	Basavana Bagevadi
Angadageri	Beerladinni	Basavana Bagevadi
Araladinni	Almatti	Basavana Bagevadi
Arasangi	Arasangi	Basavana Bagevadi
Asangi (B.K.)	Malaghan	Basavana Bagevadi
Asangi (K.D.)	Malaghan	Basavana Bagevadi
Baluti . R.C	Hanamapur	Basavana Bagevadi
Basaveshwar Nagar	Ukkali	Basavana Bagevadi
Beerladinni	Beerladinni	Basavana Bagevadi
Benal R.C	Almatti	Basavana Bagevadi
Bhaganagar	Telgi	Basavana Bagevadi
Bisanal	Markabbinahalli	Basavana Bagevadi
Bommanahalli	Markabbinahalli	Basavana Bagevadi
Budni	Beerladinni	Basavana Bagevadi
Cheeraldinni	Telgi	Basavana Bagevadi
Chimmalgi R.C	Chimmalgi R.C	Basavana Bagevadi
Deginal	Masabinal	Basavana Bagevadi
Devalapur	Almatti	Basavana Bagevadi
Donur	Donur	Basavana Bagevadi
Gani R.C	Chimmalgi R.C	Basavana Bagevadi
Garasangi (B.K.)	Ronihal	Basavana Bagevadi
Garasangi (K.D.)	Ronihal	Basavana Bagevadi
Golasangi	Golasangi	Basavana Bagevadi
Gonal R.C.	Wandal	Basavana Bagevadi
Gudadinni	Wandal	Basavana Bagevadi
Halerolli.R.C.	Arasangi	Basavana Bagevadi
Hallada Gennur	Ronihal	Basavana Bagevadi

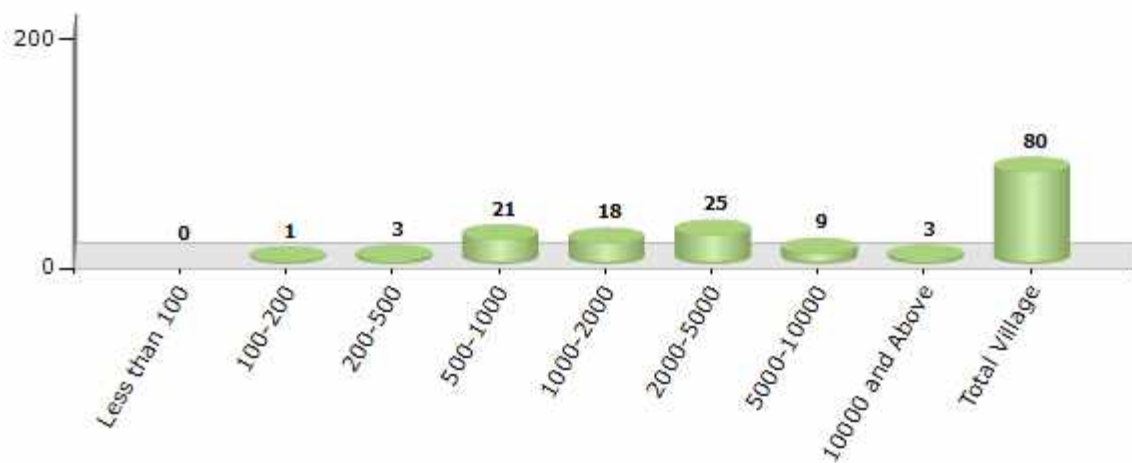
Contd....

Demographic

Number of Villages by Population Size - 2011

Less than 100	100-200	200-500	500-1000	1000-2000	2000-5000	5000-10000	10000 and Above	Total Village
0	1	3	21	18	25	9	3	80

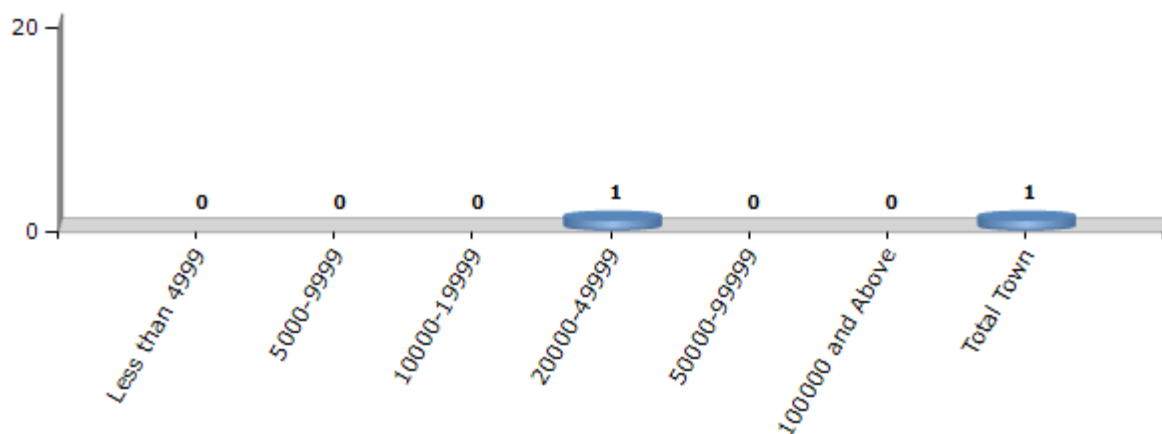
Number of Villages by Population Size - 2011



Number of Towns by Population Size - 2011

Less than 4999	5000-9999	10000-19999	20000-49999	50000-99999	100000 and Above	Total Town
0	0	0	1	0	0	1

Number of Towns by Population Size - 2011

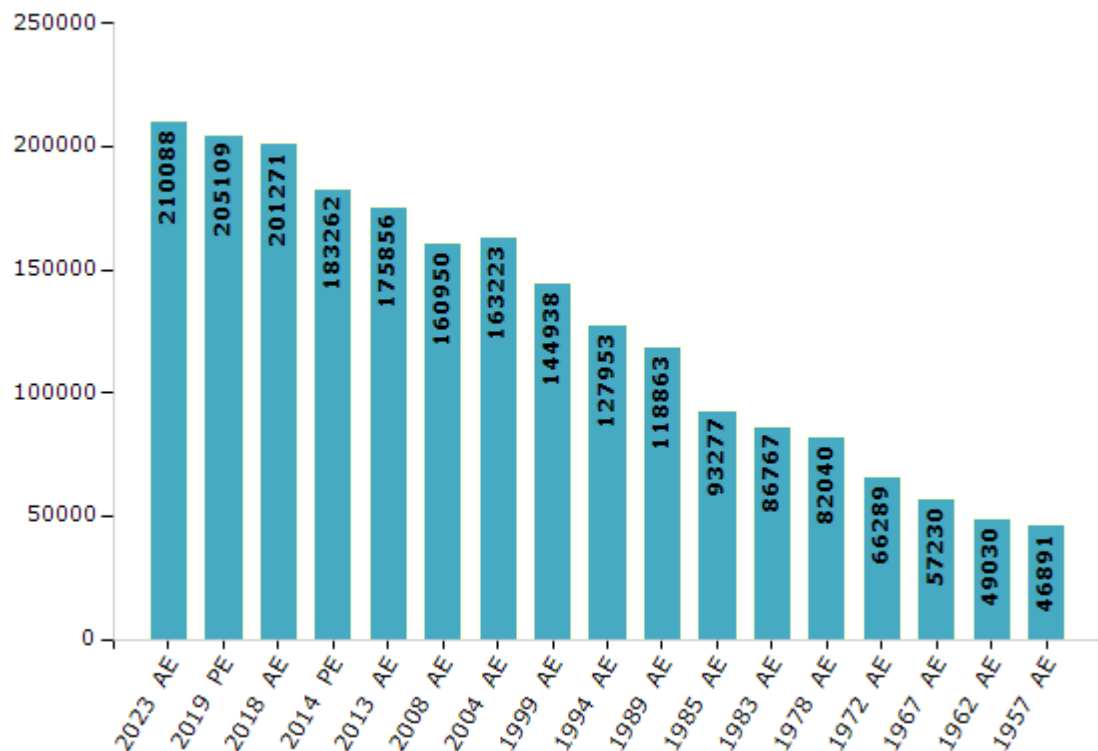


Electoral Features

Electors by Male & Female

Year	Male	Female	Others	Total	Year	Male	Female	Others	Total
2023 AE	107273	102803	12	210088	1999 AE	74048	70890	-	144938
2019 PE	105275	99816	18	205109	1994 AE	64294	63659	-	127953
2018 AE	103856	97397	18	201271	1989 AE	59158	59705	-	118863
2014 PE	95471	87778	13	183262	1985 AE	45858	47419	-	93277
2013 AE	92090	83756	10	175856	1983 AE	42900	43867	-	86767
2009 PE	-	-	-	-	1978 AE	40789	41251	-	82040
2008 AE	82965	77985	-	160950	1972 AE	33104	33185	-	66289
2004 PE	-	-	-	-	1967 AE	-	-	-	57230
2004 AE	82875	80348	-	163223	1962 AE	-	-	-	49030
1999 PE	-	-	-	-	1957 AE	-	-	-	46891

Number of Electors

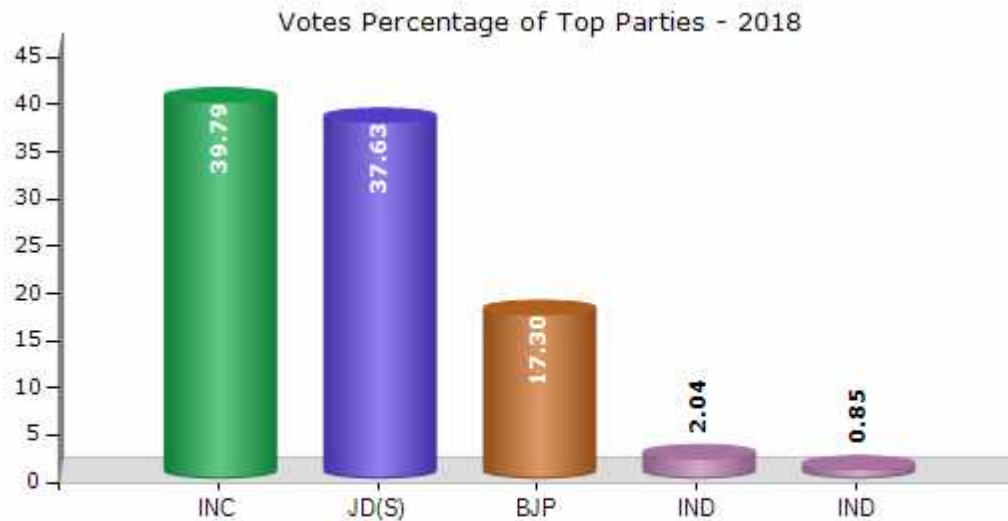


Note : AE : Assembly Election, PE : Assembly Segment of Parliamentary Election

Historical Summary Election Results

Summary Result of Assembly Election - 2018

Candidate Name	Party	Votes	Votes %
Shivanand Patil	INC	58647	39.79
Somanagouda(Appugouda) B Patil(Managuli)	JD(S)	55461	37.63
Sangaraj Desai	BJP	25501	17.3
Yallappa Basappa Gundakarajagi	IND	3008	2.04
Laximbai W/O Shivanand G Patil	IND	1252	0.85
Alur Ninganna Mallappa	JANSAMAP	904	0.61
Bhagyashree Shivanand Patil	IND	492	0.33
Kenganal Mallikarjun Bhimappa	SWARAJ	455	0.31
	NOTA	1684	1.14



Polling Station Level Election Results

Number and Name of Polling Stations (PS) (2023)

Number of Polling Stations	Name of Polling Stations	Number of Polling Stations	Name of Polling Stations
1	Government Kannada Boys' School, Neginala	22	Government Primary Urdu Boys School, Room No. 8, Managuli
2	Government Kannada Boys' School Left Side, Yambhatna	23	Bs Patil High School Room No.1 Managuli
3	Government Kannada Boys' School Right Wing, Yambhatna	24	Bs Patil High School Room No. 3 Managuli
4	Government Kannada Girls School Room No.3 Ukkali	25	Bs Patil High School Room No.5 Managuli
5	Government Kannada Girls' School, Room No.2, Ukkali	26	Bs Patil High School Room No.9 Managuli
6	Government Kannada Boys' School, Room No. 1, Ukkali	27	Government Kannada Girls' Primary School, South Building Room No.5, Managuli
7	Government Kannada Boys' School, Room No. 3, Ukkali	28	Government Kannada Girls' Primary School, South Building Room No.7, Managuli
8	Government Kannada Boys' School, Room No. 8, Ukkali	29	Government Kannada Girls' Primary School, North Building Room No. 5, Managuli
9	Government Kannada Boys' School, Room No. 14, Ukkali	30	Government Kannada Girls' Primary School, North Building Room No. 7, Managuli
10	New English High School, Room No.3, Ukkali	31	Government Kannada Boys' Primary School Room No.9, Managuli
11	New English High School, Room No.8, Ukkali	32	Government Kannada Boys' Primary School, Room No. 3, Managuli
12	New English High School, Room No. 10, Ukkali	33	Government Kannada Boys' School, Islampura Tanda No.1 Managuli
13	Government Kannada Boys School, Ukkali Tanda Basaveshwar Nagar Ukkali	34	Government Kannada Girls' School, Old Building, Room No. 4, Ingaleshwar
14	Government Kannada Boys' School, Bommanahalli	35	Government Kannada Girls' School, Old Building Room No. 1, Ingaleshwar
15	Government Kannada Boys' School, Room No.1, Donur	36	Government Kannada Girls' School Old Building, Room No.2 Ingaleshwar
16	Government Kannada Boys' School Room No.3 Donur	37	Government Kannada Girls' School, Old Building Room No.5 Ingaleshwar
17	Government Kannada Boys' School, Room No.1, Donur	38	Government Senior Primary Kannada Boys School, Old Building Room No.2, Ingaleshwar
18	Government Kannada Boys' School, Room No.4, Donur	39	Govt Kannada Boys School Bellavoor Majare Ingaleshwar
19	Government Kannada Boys' School, New Building, Room No.1, Bisana	40	Government Senior Primary Kannada Boys School, New Building Room No. 5, Ingaleshwar
20	Government Kannada Boys' School, New Building, Kone No. 3, Bisana	41	Government Kannada Primary School Tanda No.1 Krishnapur Tanda Ingaleshwar
21	Government Primary Urdu Boys School, Room No. 5, Managuli	42	Government Kannada Boys School, Arlichandi Mazare

Contd....

Polling Station Level Election Results

Polling Station-wise Votes Secured by Overall Top Five Parties in Basavana Bagevadi Assembly in Assembly Election (AE) under Bijapur Parliamentary Constituency in Karnataka (2023)

Number of Polling Station	Winner - Shivanand Patil (INC)	Runner-up - Bellubbi Sangappa Kallappa (BJP)	3rd - Appugouda. Urf Somanagouda. Basanagouda Patil (JD(S))	4th - Allahbaksh Bijapur (AIMIM)	5th - Laxmimbai S.G. Patil (IND)	NOTA	Other	Total Votes Secured
36	342	163	70	2	3	2	7	589
37	313	168	118	2	1	5	8	615
38	386	202	107	2	2	3	11	713
39	163	135	107	0	3	4	12	424
40	211	130	49	0	2	4	4	400
41	281	53	66	6	3	0	33	442
42	479	137	219	3	7	3	22	870
43	219	224	228	4	3	1	20	699
44	341	73	210	3	5	1	12	645
45	259	130	215	2	4	3	11	624
46	248	49	182	1	4	4	25	513
47	253	31	293	1	7	1	12	598
48	237	69	207	3	2	3	12	533
49	268	153	255	29	2	2	9	718
50	315	95	356	4	10	5	22	807
51	252	177	352	6	10	1	12	810
52	399	264	225	7	4	1	18	918
53	320	199	211	1	3	3	21	758
54	226	170	155	6	1	4	15	577
55	269	185	93	1	3	5	12	568
56	255	270	31	4	2	4	7	573
57	200	152	215	1	2	1	10	581
58	159	95	219	0	5	3	11	492
59	372	212	237	1	6	5	26	859
60	370	52	132	11	3	2	7	577
61	400	86	164	7	2	4	6	669
62	271	265	303	7	5	3	21	875
63	203	109	237	3	4	3	18	577
64	NV	NV	NV	NV	NV	NV	NV	NV
65	202	146	337	4	7	10	22	728
66	183	103	368	3	10	4	13	684
67	277	153	395	3	6	1	22	857
68	231	139	239	3	2	1	12	627
69	196	160	401	5	7	2	21	792
70	124	122	268	1	1	2	10	528

Contd....

Polling Station Level Election Results

Winner, Runner-up and 3rd Party Position & Winning Margin According to Polling Stations in Basavana Bagevadi Assembly in Assembly Election (AE) under Bijapur Parliamentary Constituency in Karnataka (2023)

Polling Station Number	Winner Party	Winner Votes (%)	Runner-up Party	Runner-up Votes (%)	Winning Margin Votes (%)	Third Party	Third Party Votes (%)	Other Votes (%)
71	JD(S)	237 (50)	BJP	145 (30.59)	92 (19.41)	INC	78 (16.46)	14 (2.95)
72	JD(S)	241 (40.71)	INC	232 (39.19)	9 (1.52)	BJP	97 (16.39)	22 (3.72)
73	INC	406 (51.92)	BJP	206 (26.34)	200 (25.58)	JD(S)	133 (17.01)	37 (4.73)
74	JD(S)	283 (51.08)	BJP	126 (22.74)	157 (28.34)	INC	102 (18.41)	43 (7.76)
75	JD(S)	171 (36.15)	INC	147 (31.08)	24 (5.07)	BJP	104 (21.99)	51 (10.78)
76	INC	410 (50.25)	JD(S)	217 (26.59)	193 (23.66)	BJP	151 (18.5)	38 (4.66)
77	INC	538 (65.61)	JD(S)	162 (19.76)	376 (45.85)	BJP	90 (10.98)	30 (3.66)
78	INC	327 (40.98)	JD(S)	266 (33.33)	61 (7.65)	BJP	146 (18.3)	59 (7.39)
79	INC	211 (38.64)	JD(S)	173 (31.68)	38 (6.96)	BJP	122 (22.34)	40 (7.33)
80	JD(S)	182 (39.74)	INC	171 (37.34)	11 (2.4)	BJP	59 (12.88)	46 (10.04)
81	JD(S)	281 (36.54)	INC	274 (35.63)	7 (0.91)	BJP	148 (19.25)	66 (8.58)
82	INC	367 (39.17)	JD(S)	320 (34.15)	47 (5.02)	BJP	198 (21.13)	52 (5.55)
83	INC	296 (34.26)	JD(S)	273 (31.6)	23 (2.66)	BJP	217 (25.12)	78 (9.03)
84	INC	417 (41.33)	JD(S)	343 (33.99)	74 (7.34)	BJP	192 (19.03)	57 (5.65)
85	JD(S)	355 (37.85)	INC	292 (31.13)	63 (6.72)	BJP	199 (21.22)	92 (9.81)
86	INC	299 (36.02)	BJP	273 (32.89)	26 (3.13)	JD(S)	239 (28.8)	19 (2.29)
87	INC	373 (45.05)	BJP	287 (34.66)	86 (10.39)	JD(S)	143 (17.27)	25 (3.02)
88	INC	360 (43.53)	JD(S)	324 (39.18)	36 (4.35)	BJP	107 (12.94)	36 (4.35)
89	JD(S)	299 (41.53)	INC	276 (38.33)	23 (3.2)	BJP	109 (15.14)	36 (5)
90	JD(S)	207 (35.69)	INC	195 (33.62)	12 (2.07)	BJP	140 (24.14)	38 (6.55)
91	BJP	279 (44.08)	INC	252 (39.81)	27 (4.27)	JD(S)	84 (13.27)	18 (2.84)
92	INC	456 (49.51)	BJP	327 (35.5)	129 (14.01)	JD(S)	100 (10.86)	38 (4.13)
93	JD(S)	250 (34.29)	INC	223 (30.59)	27 (3.7)	BJP	223 (30.59)	33 (4.53)
94	INC	224 (37.77)	JD(S)	188 (31.7)	36 (6.07)	BJP	153 (25.8)	28 (4.72)
95	INC	264 (50.38)	BJP	139 (26.53)	125 (23.85)	JD(S)	67 (12.79)	54 (10.31)
96	INC	294 (38.33)	JD(S)	230 (29.99)	64 (8.34)	BJP	206 (26.86)	37 (4.82)
97	INC	260 (40.63)	JD(S)	228 (35.63)	32 (5)	BJP	122 (19.06)	30 (4.69)
98	INC	310 (49.84)	JD(S)	155 (24.92)	155 (24.92)	BJP	128 (20.58)	29 (4.66)
99	INC	268 (43.72)	JD(S)	165 (26.92)	103 (16.8)	BJP	138 (22.51)	42 (6.85)
100	INC	249 (34.63)	BJP	243 (33.8)	6 (0.83)	JD(S)	196 (27.26)	31 (4.31)
101	INC	307 (42.58)	BJP	200 (27.74)	107 (14.84)	JD(S)	192 (26.63)	22 (3.05)
102	INC	346 (51.87)	BJP	145 (21.74)	201 (30.13)	JD(S)	131 (19.64)	45 (6.75)
103	INC	229 (41.56)	BJP	174 (31.58)	55 (9.98)	JD(S)	114 (20.69)	34 (6.17)
104	INC	419 (51.04)	JD(S)	181 (22.05)	238 (28.99)	BJP	178 (21.68)	43 (5.24)
105	INC	525 (54.24)	JD(S)	206 (21.28)	319 (32.96)	BJP	184 (19.01)	53 (5.48)

Contd....

Socio-Economic Amenities - Rural

Access to Education Facilities

Particulars	Number of Village (% of Population)				
	Available	Not Available	If Not Available (Distance of Nearest Facility)		
			A	B	C
Govt. Primary School	75 (98)	5 (2)	1 (1)	0 (0)	0 (0)
Private Primary School	13 (46)	67 (54)	3 (1)	1 (1)	0 (0)
Govt. Middle School	68 (96)	12 (4)	3 (2)	3 (0)	0 (0)
Private Middle School	8 (36)	72 (64)	4 (1)	2 (1)	0 (0)
Govt. Secondary School	28 (70)	52 (30)	28 (14)	17 (12)	3 (2)
Private Secondary School	4 (21)	76 (79)	3 (1)	0 (0)	0 (0)
Govt. Senior Secondary School	4 (8)	76 (92)	11 (7)	16 (14)	5 (9)
Private Senior Secondary School	9 (38)	71 (62)	9 (5)	19 (15)	7 (5)
Govt. Arts and Science Degree College	1 (3)	79 (97)	2 (2)	2 (2)	3 (1)
Private Arts and Science Degree College	1 (7)	79 (93)	5 (3)	17 (30)	49 (53)
Govt. Engineering College	0 (0)	80 (100)	0 (0)	0 (0)	4 (12)
Private Engineering College	0 (0)	80 (100)	0 (0)	0 (0)	76 (88)
Govt. Medicine College	0 (0)	80 (100)	0 (0)	2 (4)	2 (7)
Private Medicine College	0 (0)	80 (100)	9 (19)	15 (9)	52 (60)
Govt. Management Institute	0 (0)	80 (100)	0 (0)	0 (0)	0 (0)
Private Management Institute	0 (0)	80 (100)	1 (0)	0 (0)	74 (97)
Govt. Polytechnic	0 (0)	80 (100)	2 (3)	8 (12)	38 (38)
Private Polytechnic	0 (0)	80 (100)	0 (0)	2 (8)	30 (40)
Govt. Vocational Training School/ITI	0 (0)	80 (100)	1 (0)	1 (0)	2 (0)
Private Vocational Training School/ITI	8 (34)	72 (66)	10 (7)	26 (27)	32 (30)
Govt. Non Formal Training Centre	1 (4)	79 (96)	0 (0)	1 (1)	1 (2)
Private Non Formal Training Centre	0 (0)	80 (100)	6 (4)	12 (24)	59 (66)
Govt. School For Disabled	0 (0)	80 (100)	1 (1)	1 (0)	14 (14)
Private School For Disabled	0 (0)	80 (100)	1 (0)	1 (2)	62 (83)
Government Others	8 (38)	72 (62)	2 (1)	2 (2)	65 (52)
Private Others	1 (4)	79 (96)	0 (0)	0 (0)	2 (3)

Note : Distance A : Less than 5 km; B : Between 5-10 km; C : 10+ km.; Source : Data Analysis is based on 2011 Census.

DISCLAIMER

The Terms of Use and Disclaimer of Datanet India Private Limited (hereinafter referred to as "Datanet") for use of this analysis report of **Basavana Bagevadi Assembly Constituency (Basavana Bagevadi Vidhan Sabha) :-**

1. **Assembly Factbook™** is a Registered Trade Mark owned by Datanet.
2. All the maps are sketched and graphical representation only and have not been drawn to the scale and also not to represent the actual geographical area or boundary of the unit.
3. The data for the aforesaid analysis is based on authentic sources and has been culled from the various publications of Census, CSO and NSSO for district and block level data, various central and state government departments, Central & State Elections Commissions and the concerned Returning Officers' releases, Electoral Rolls, Election results and allied publications, internal assessment, surveys, estimates and analysis. Therefore, certain adjustment of data at micro level may have been done to arrive closer to the macro data.
4. Data have been provided on an "As Is" and "As AVAILABLE" basis
5. The colours shown in the maps or diagram and charts of a particular party, alliance or AC are indicative and do not represent them.
6. This publication which includes maps, sheets, graphs and data would be the property under copyright of Datanet only. The user may use these for its internal study, analysis and research purposes. It's public display, re-selling or any commercial uses by the user are not allowed.
7. Datanet has taken due care and caution in compilation and processing of data and allied information, but does not guarantee the accuracy, adequacy or completeness of any information/analysis and will be not responsible for any errors or omissions or for the results obtained from the use of such information/analysis.
8. All the contents for the publication have been culled from various authentic sources and Datanet reasonably believes such sources to be reliable, but does not make any representations, express or implied as to the accuracy or fitness of use of such information. The information or contents of the information/analysis do not constitute advice and should not be relied upon in making (or refraining from making) any decision. Any reliance placed upon the information provided by Datanet is the sole responsibility and strictly at the user's risk.
9. In no event will Datanet be liable for any damages (including, without limitation, damages for loss of business projects, or loss of profits) arising in contract, tort or otherwise from the use of or inability to use any of its contents, or from any action taken (or refrained from being taken) as a result of using the analysis or any of its contents. Datanet its directors, owners, editors, officials, employees, distributor and agents or any associate will not be liable for any errors in the information contained or any consequences arising from the use of the contents of the provided information/analysis.
10. If any provision of these terms and conditions is held invalid or illegal or unenforceable for any reason by any court of competent jurisdiction, such provision shall be severed and the remainder of provisions of the terms and conditions shall continue in full force and effect as if the Term of Use had been executed with the invalid, illegal or unenforceable provision eliminated.
11. If there are any discrepancies in the information provided, please bring it to attention of Datanet for suitable rectification measures.

Buy Online This Complete Book At
Datanet India eBooks Store

www.indiastatpublications.com

or go directly at

[http://www.indiastatpublications.com/
Assembly_factbook/Karnataka/Bijapur/ Basavana_Bagevadi](http://www.indiastatpublications.com/Assembly_factbook/Karnataka/Bijapur/Basavana_Bagevadi)

 **indiastat**elections

ISBN - 978-93-5763-983-5



9 789357 639835