



Karnataka

Assembly Factbook™

Humnabad Assembly Constituency



Key Electoral Data of Humnabad
Assembly Constituency (Vidhan Sabha)

Karnataka

Assembly Factbook™

Humnabad Assembly Constituency



Humnabad Vidhan Sabha

Editor & Director

Dr. R.K. Thukral

Research Editor

Dr. Shafeeq Rahman

**Compiled, Researched and Published by
Datanet India Pvt. Ltd.**

D-100, 1st Floor,

Okhla Industrial Area, Phase-I,

New Delhi- 110020.

Ph.: 91-11- 43580781-84

Email : support@india-stat-publications.com

Website : <http://www.india-state-elections.com>

Online Book Store :

www.india-stat-publications.com

Report No. : AFB/KA-048-0125

ISBN : 978-93-5763-989-7

First Edition : January, 2018

Eighth Updated Edition : January, 2025

Price : Rs.11500/-

US\$ 310

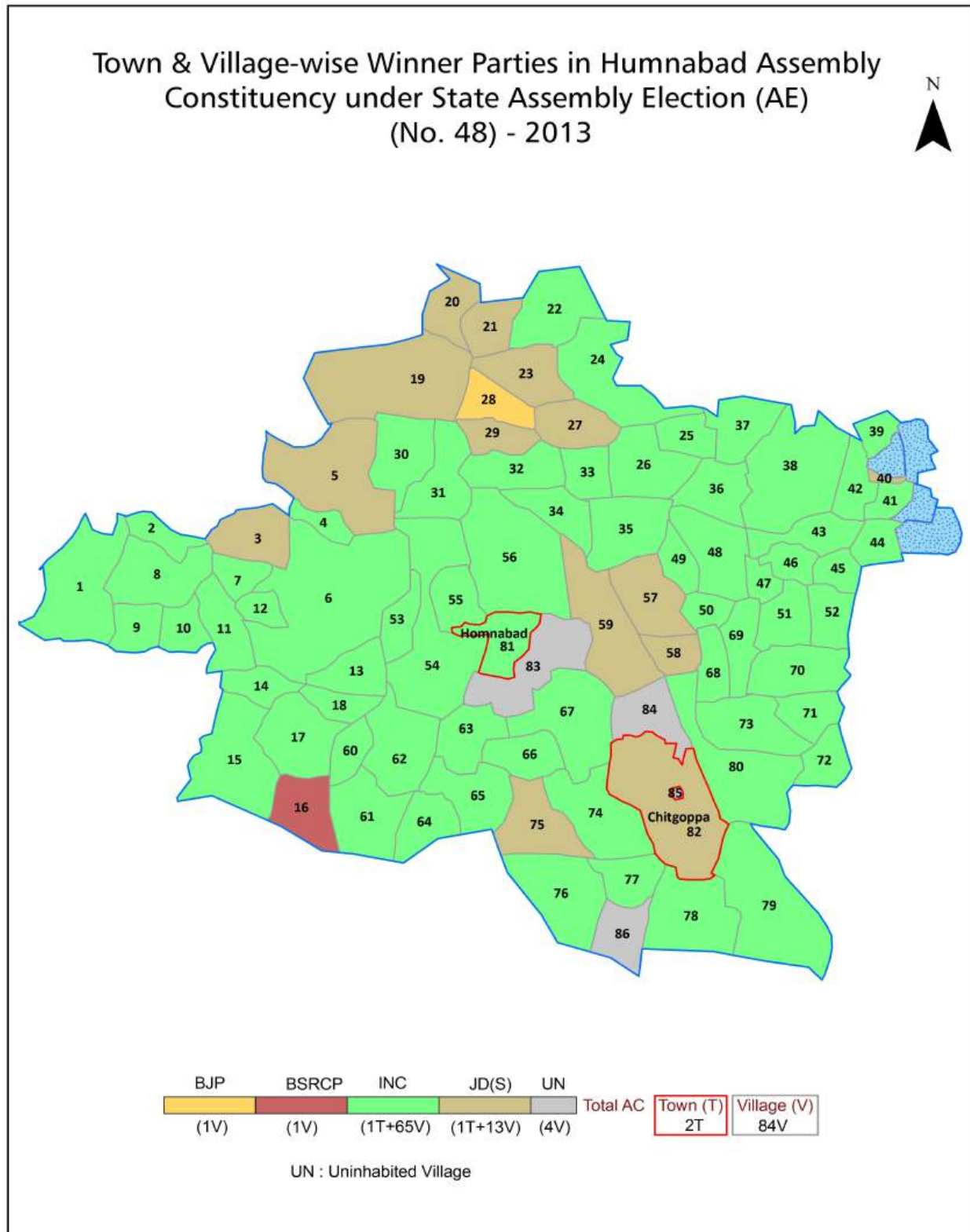
© Datanet India Pvt. Ltd.

All rights reserved. No part of this book may be reproduced, stored in a retrieval system or transmitted in any form or by any means, mechanical photocopying, photographing, scanning, recording or otherwise without the prior written permission of the publisher. Please refer to Disclaimer at page no. 223 for the use of this publication.

Printed in India

No.	Particulars	Page No.
	Introduction	
1	Assembly Constituency - (Vidhan Sabha) at a Glance Features of Assembly as per Delimitation Commission of India (2008)	1-2
	Location and Political Maps	
2	Location Map Boundaries of Assembly Constituency - (Vidhan Sabha) in District Boundaries of Assembly Constituency under Parliamentary Constituency - (Lok Sabha) Town & Village-wise Winner Parties- 2024, 2023, 2019, 2018, 2014, 2013 and 2009	3-11
	Administrative Setup (2011)	
3	District Sub-district Towns Villages Inhabited Villages Uninhabited Villages Village Panchayat Intermediate Panchayat	12-16
	Demographics (2011)	
4	Population Households Rural/Urban Population Towns and Villages by Population Size Sex Ratio (Total & 0-6 Years) Religious Population Social Population Literacy Rate	17-18
	Electoral Features	
5	Important Dates of Last Elections Held Electors by Gender Service Electors Voters Voters Turnout Polling Stations & Average Number of Electors per Polling Station Electors by Age Group Present Elected Representatives	19-24
	Historical Summary Election Results	
6	Vote Share of Major Parties Winning Margin (Number & Percentage) Polarity of Parties Summary Result of Assembly Segment of Parliamentary Elections 2024, 2019, 2014, 2009, 2004 and 1999 Summary Result of Assembly Elections 2023, 2018, 2013, 2008, 2004, 1999, 1994, 1989, 1985, 1983, 1978, 1972, 1967, 1962 and 1957	25-48
	Polling Station Level Election Results	
7	Name and Number of Polling Station 2024, 2023, 2019, 2018, 2014, 2013 and 2009 Polling Station-wise Electors, Voters & Voters Turnout 2024, 2023, 2019, 2018, 2014, 2013 and 2009 Polling Station wise Elections Results 2024, 2023, 2019, 2018, 2014, 2013 and 2009	49-204
	Share of Assembly Constituency	
8	Share of Assembly Constituency - (Vidhan Sabha) in State, District and Parliamentary Constituency - (Lok Sabha)	205
	Socio-Economic Amenities (2011)	
9	Access to Administrative Units Agricultural, Manufacturing and Industrial Commodities Demographic Indicators Education Health & Manpower Drinking Water Supply Sanitation Entertainment and Recreations Infrastructure Power Food Allocation Distribution and Marketing of Agriculture Commodities Infrastructure Transport and Road Infrastructure Communication Banking and Financial Services Land Use Irrigation Source	207-220
10	Abbreviation & Sources	221-222
11	Disclaimer	223

Location & Political Map



Administrative Setup

List of Village Panchayat & Intermediate Panchayat (Block) Name - 2011

Village Name	Village Panchayat Name	Intermediate Panchayat Name
Allura	Madargaon	Homnabad
Ameerabad	Dakulgi	Homnabad
Atiwal	Dakulgi	Homnabad
Belkera	Belkera	Homnabad
Benchincholi	Benchincholi	Homnabad
Borampalli	Kallur	Homnabad
Bothagi	Sitalgera	Homnabad
Chandanalli	Chandanalli	Homnabad
Chinkera	Sedol	Homnabad
Chitkota	Hallikhed (K)	Homnabad
Dakulgi	Dakulgi	Homnabad
Dhanura (Raj)	Kherda B	Basavakalyan
Dhumansoor	Dhumunsur	Homnabad
Dubalgundi	Dubalgundi	Homnabad
Gadawanti	Maniknagar	Homnabad
Ghatboral	Ghatboral	Homnabad
Ghodwadi	Ghodwadi	Homnabad
Ghoga	Rajola	Basavakalyan
Hallikhed (B)	Hallikhed (B)	Homnabad
Hallikhed (K)	Hallikhed (K)	Homnabad
Handikhera	Ghodwadi	Homnabad
Handriyal (Kalyan)	Tadola	Basavakalyan
Hankuni	Sindankerea	Homnabad
Hilalpur	Dakulgi	Homnabad
Hippargaon	Madargaon	Homnabad
Hudgi	Hudgi	Homnabad
Hunsgera	Kankatta	Homnabad
Hunsnal	Ghodwadi	Homnabad
Islampur	Islampur	Basavakalyan

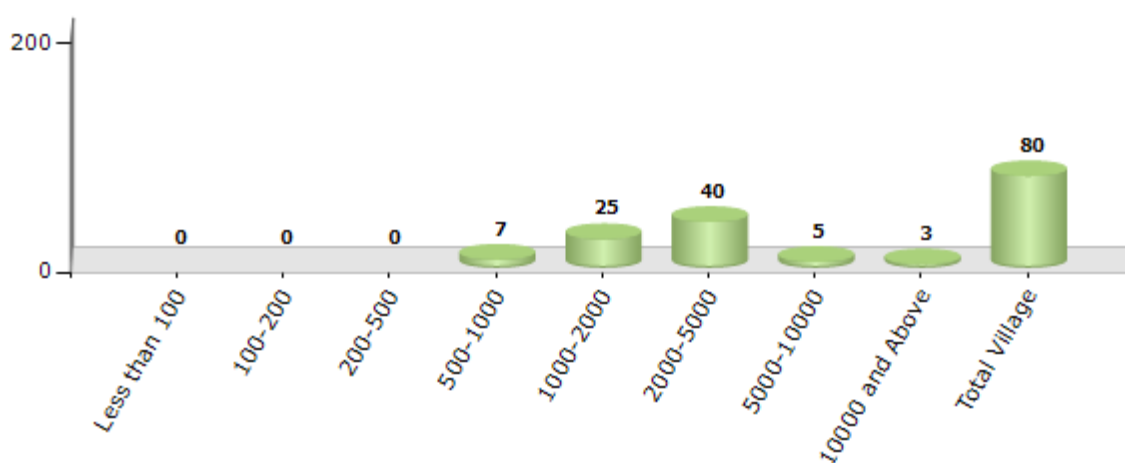
Contd....

Demographic

Number of Villages by Population Size - 2011

Less than 100	100-200	200-500	500-1000	1000-2000	2000-5000	5000-10000	10000 and Above	Total Village
0	0	0	7	25	40	5	3	80

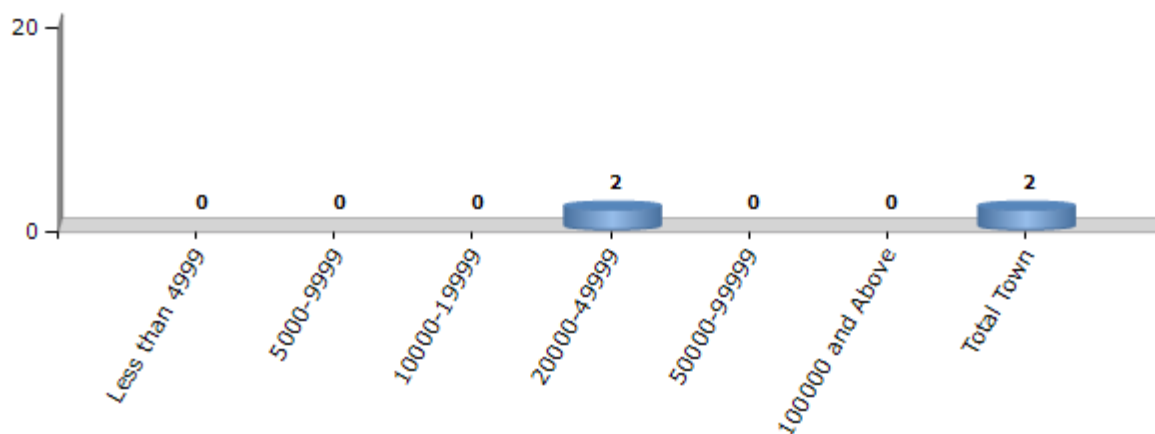
Number of Villages by Population Size - 2011



Number of Towns by Population Size - 2011

Less than 4999	5000-9999	10000-19999	20000-49999	50000-99999	100000 and Above	Total Town
0	0	0	2	0	0	2

Number of Towns by Population Size - 2011

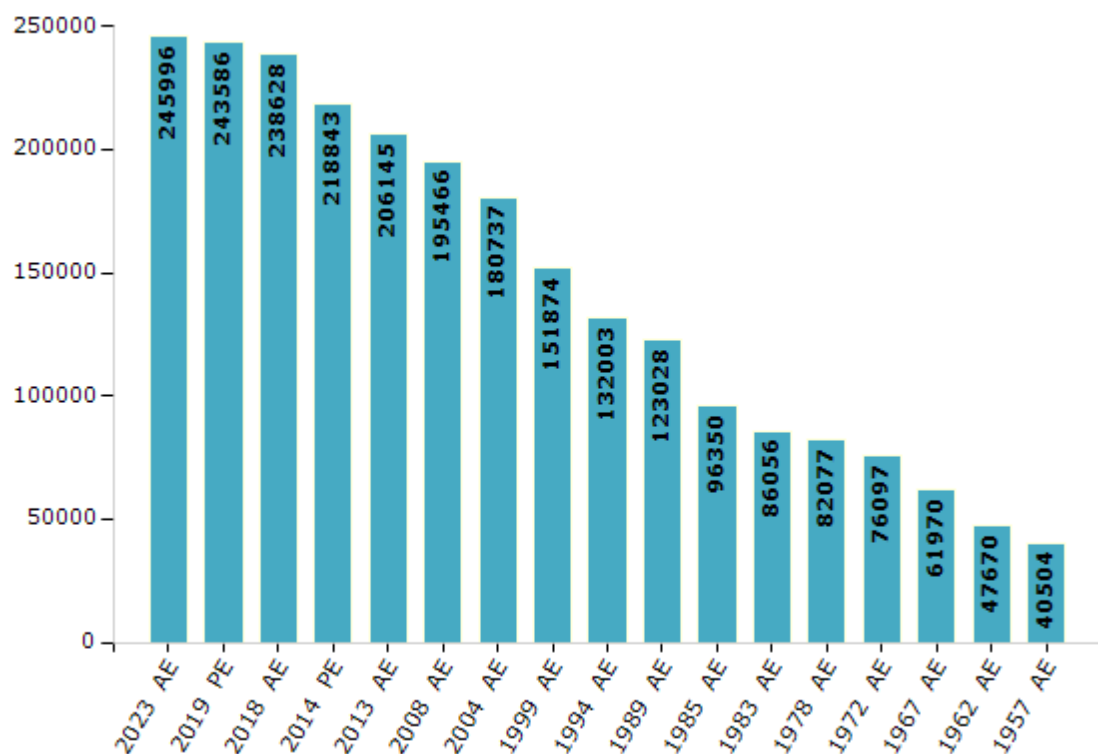


Electoral Features

Electors by Male & Female

Year	Male	Female	Others	Total	Year	Male	Female	Others	Total
2023 AE	126922	119060	14	245996	1999 AE	77065	74809	-	151874
2019 PE	126322	117251	13	243586	1994 AE	67297	64706	-	132003
2018 AE	124402	114213	13	238628	1989 AE	63085	59943	-	123028
2014 PE	115168	103668	7	218843	1985 AE	47524	48826	-	96350
2013 AE	108233	97912	0	206145	1983 AE	42997	43059	-	86056
2009 PE	-	-	-	-	1978 AE	41302	40775	-	82077
2008 AE	101167	94299	-	195466	1972 AE	39516	36581	-	76097
2004 PE	-	-	-	-	1967 AE	-	-	-	61970
2004 AE	92403	88334	-	180737	1962 AE	-	-	-	47670
1999 PE	-	-	-	-	1957 AE	-	-	-	40504

Number of Electors

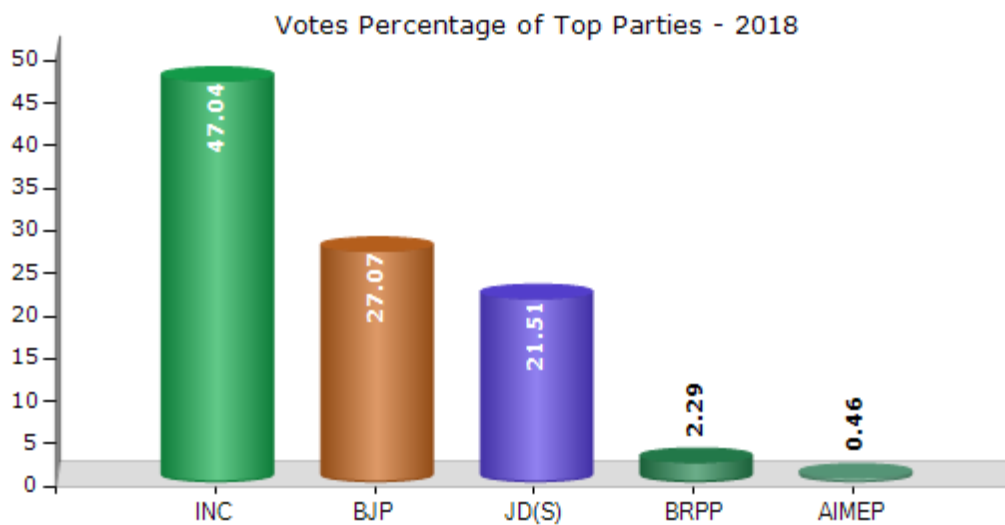


Note : AE : Assembly Election, PE : Assembly Segment of Parliamentary Election

Historical Summary Election Results

Summary Result of Assembly Election - 2018

Candidate Name	Party	Votes	Votes %
Rajshekhhar	INC	74945	47.04
Subhash	BJP	43131	27.07
M Naseemoddin Patel	JD(S)	34280	21.51
Ankush	BRPP	3644	2.29
Anjum Begum	AIMEP	737	0.46
Prashant	DRAPP	718	0.45
Eknath	IND	707	0.44
	NOTA	1173	0.74



Polling Station Level Election Results

Number and Name of Polling Stations (PS) (2023)

Number of Polling Stations	Name of Polling Stations	Number of Polling Stations	Name of Polling Stations
1	Government Higher Primary School Building (Left Side) Ghodwadi	22	Government Senior Primary School Building (Ghatboral Tanda)
2	Government Senior Primary School Building D (Central Section) Ghodwadi	23	Government Model Primary School Building (Left Side) Rajola
3	Government Senior Primary School Building (Right Side) Ghodwadi	24	Government High School Building (Right Side) Rajola
4	Government Senior Primary School Building (Right Side)	25	Gram Panchayat New Building Rajola
5	Government Higher Primary School Building (Left Side)	26	Government Senior Primary Urdu School Building (Left Side) Rajola
6	Government Senior Primary School Building (Right Side) Kumar Chincholi	27	Government High School Building Rajola
7	Government Senior Primary School Building (Central) Kumar Chincholi	28	Government Senior Primary School Building Hunsagera
8	Government Senior Primary School Building (Left Side) Kumar Chincholi	29	Anganwadi Central Building Hunsagera
9	Government Senior Primary School Building Sultanabad	30	Government Senior Primary School New Building (Right Side), Hunsagera
10	Gram Panchayat Office Building Sultanabad	31	Government Senior Primary School Building Sonakera
11	Gram Panchayat Office (Old) Building Handikera	32	Government Senior Primary School Building (Left Side) Sonakera
12	Government Senior Primary School Building Handikera	33	Government Senior Primary School Building Otagi
13	Government Senior Primary School Building (Left Side) Chandanahalli	34	Yuvaka Mandal Building Otagi
14	Government Senior Primary School Building (Right Side) Chandanahalli	35	Govt Urdu Senior Primary School Building Otagi
15	Prakash Vidyalaya Senior Primary School (Left Wing) Ghatabora	36	Government Senior Primary School Building Muganura
16	Prakash Vidyalaya Senior Primary School Building (Right Side) Ghataborala	37	Government Senior Primary School Building Namdapur
17	Prakash Vidyalaya Senior Primary School (Left Side) Front Side, Ghataborala	38	Government High School Building (Right Side) Hallikhedha (B)
18	Prakash Vidyalaya Senior Primary School (Right Side) Front Side, Ghataborala	39	Government High School Building (Right Side) Hallikhedha (B)
19	Government Senior Primary School Building (Left Side) Ghatabora	40	Government High School Building (Central) Hallikhedha (B)
20	Government Senior Primary School Building (Right Side), Ghatabora	41	Nada Office Building Hallikhedha (B)
21	Government Senior Primary School Old Building Jamanagar, Ghataborala	42	Government Urdu Senior Primary School Building Hallikhedha(B)

Contd....

Polling Station Level Election Results

Polling Station-wise Votes Secured by Overall Top Five Parties in Humnabad Assembly in Assembly Election (AE) under Bidar Parliamentary Constituency in Karnataka (2023)

Number of Polling Station	Winner - Siddu Patil (BJP)	Runner-up - Rajashekhar Basavaraj Patil (INC)	3rd - C.M Faiz (JD(S))	4th - Bank Reddy (AAP)	5th - Naganath Maruti (IMP)	NOTA	Other	Total Votes Secured
36	386	402	25	5	1	3	3	825
37	410	454	10	22	4	0	1	901
38	435	255	88	3	2	2	3	788
39	768	300	59	5	4	0	0	1136
40	210	198	130	0	1	2	1	542
41	208	168	252	6	5	2	1	642
42	161	118	197	5	0	3	1	485
43	205	536	205	11	3	6	5	971
44	350	416	172	8	4	5	1	956
45	164	473	224	8	0	1	4	874
46	139	590	258	9	3	2	1	1002
47	131	179	55	4	0	4	1	374
48	276	395	194	9	3	3	4	884
49	264	196	153	5	4	6	2	630
50	244	177	153	7	1	6	2	590
51	63	126	13	0	1	1	0	204
52	320	370	50	4	2	2	2	750
53	544	213	8	2	2	1	1	771
54	196	471	65	3	0	1	0	736
55	102	273	23	2	1	5	0	406
56	370	209	3	3	5	2	3	595
57	194	283	18	2	6	1	3	507
58	421	316	63	2	5	3	4	814
59	193	184	97	1	3	1	2	481
60	288	384	67	3	1	1	0	744
61	512	368	44	1	4	0	4	933
62	479	309	109	15	5	2	5	924
63	244	168	125	10	0	1	0	548
64	214	466	308	17	3	4	1	1013
65	541	372	90	1	10	3	1	1018
66	499	190	3	0	3	2	2	699
67	205	542	64	5	3	7	4	830
68	548	205	3	1	6	2	2	767
69	459	251	39	5	6	6	3	769
70	274	423	96	2	4	4	3	806

Contd....

Polling Station Level Election Results

Winner, Runner-up and 3rd Party Position & Winning Margin According to Polling Stations in Humnabad Assembly in Assembly Election (AE) under Bidar Parliamentary Constituency in Karnataka (2023)

Polling Station Number	Winner Party	Winner Votes (%)	Runner-up Party	Runner-up Votes (%)	Winning Margin Votes (%)	Third Party	Third Party Votes (%)	Other Votes (%)
71	BJP	357 (52.73)	INC	269 (39.73)	88 (13)	JD(S)	36 (5.32)	15 (2.22)
72	BJP	322 (68.51)	INC	137 (29.15)	185 (39.36)	IMP	8 (1.7)	3 (0.64)
73	BJP	389 (45.55)	INC	290 (33.96)	99 (11.59)	JD(S)	152 (17.8)	23 (2.69)
74	INC	331 (54.71)	JD(S)	195 (32.23)	136 (22.48)	BJP	67 (11.07)	12 (1.98)
75	INC	315 (45)	BJP	278 (39.71)	37 (5.29)	JD(S)	87 (12.43)	20 (2.86)
76	INC	297 (49.34)	BJP	292 (48.5)	5 (0.84)	JD(S)	8 (1.33)	5 (0.83)
77	BJP	365 (53.91)	INC	256 (37.81)	109 (16.1)	JD(S)	43 (6.35)	13 (1.92)
78	BJP	289 (45.8)	INC	275 (43.58)	14 (2.22)	JD(S)	57 (9.03)	10 (1.58)
79	INC	380 (73.22)	BJP	101 (19.46)	279 (53.76)	JD(S)	30 (5.78)	8 (1.54)
80	INC	287 (62.66)	BJP	164 (35.81)	123 (26.85)	JD(S)	4 (0.87)	3 (0.66)
81	BJP	487 (50.41)	INC	407 (42.13)	80 (8.28)	JD(S)	42 (4.35)	30 (3.11)
82	INC	265 (57.73)	BJP	170 (37.04)	95 (20.69)	JD(S)	16 (3.49)	8 (1.74)
83	BJP	189 (52.35)	INC	155 (42.94)	34 (9.41)	JD(S)	8 (2.22)	9 (2.49)
84	BJP	407 (54.63)	INC	318 (42.68)	89 (11.95)	IMP	7 (0.94)	13 (1.74)
85	INC	339 (50.9)	BJP	297 (44.59)	42 (6.31)	JD(S)	10 (1.5)	20 (3)
86	INC	306 (50.66)	BJP	215 (35.6)	91 (15.06)	JD(S)	73 (12.09)	10 (1.66)
87	INC	287 (47.44)	BJP	184 (30.41)	103 (17.03)	JD(S)	111 (18.35)	23 (3.8)
88	INC	536 (58.07)	BJP	186 (20.15)	350 (37.92)	JD(S)	180 (19.5)	21 (2.28)
89	BJP	308 (52.47)	INC	189 (32.2)	119 (20.27)	JD(S)	76 (12.95)	14 (2.39)
90	BJP	261 (50.68)	INC	157 (30.49)	104 (20.19)	JD(S)	93 (18.06)	4 (0.78)
91	BJP	230 (40.71)	INC	163 (28.85)	67 (11.86)	JD(S)	156 (27.61)	16 (2.83)
92	BJP	299 (42.05)	INC	257 (36.15)	42 (5.9)	JD(S)	144 (20.25)	11 (1.55)
93	BJP	440 (59.3)	INC	217 (29.25)	223 (30.05)	JD(S)	77 (10.38)	8 (1.08)
94	INC	264 (41.12)	BJP	193 (30.06)	71 (11.06)	JD(S)	178 (27.73)	7 (1.09)
95	INC	366 (70.93)	BJP	98 (18.99)	268 (51.94)	JD(S)	45 (8.72)	7 (1.36)
96	INC	390 (50.98)	BJP	348 (45.49)	42 (5.49)	AAP	10 (1.31)	17 (2.22)
97	INC	497 (65.92)	BJP	249 (33.02)	248 (32.9)	JD(S)	2 (0.27)	6 (0.8)
98	INC	237 (58.37)	BJP	158 (38.92)	79 (19.45)	JD(S)	6 (1.48)	5 (1.23)
99	BJP	500 (70.32)	INC	203 (28.55)	297 (41.77)	IMP	4 (0.56)	4 (0.56)
100	INC	353 (53.24)	BJP	201 (30.32)	152 (22.92)	JD(S)	100 (15.08)	9 (1.36)
101	INC	484 (64.11)	BJP	216 (28.61)	268 (35.5)	JD(S)	41 (5.43)	14 (1.85)
102	BJP	500 (55.8)	INC	349 (38.95)	151 (16.85)	JD(S)	34 (3.79)	13 (1.45)
103	BJP	156 (49.68)	INC	138 (43.95)	18 (5.73)	JD(S)	13 (4.14)	7 (2.23)
104	BJP	586 (60.1)	INC	331 (33.95)	255 (26.15)	JD(S)	42 (4.31)	16 (1.64)
105	BJP	350 (46.79)	INC	297 (39.71)	53 (7.08)	JD(S)	84 (11.23)	17 (2.27)

Contd....

Socio-Economic Amenities - Rural

Access to Education Facilities

Particulars	Number of Village (% of Population)				
	Available	Not Available	If Not Available (Distance of Nearest Facility)		
			A	B	C
Govt. Primary School	80 (100)	0 (0)	0 (0)	0 (0)	0 (0)
Private Primary School	24 (54)	56 (46)	0 (0)	0 (0)	0 (0)
Govt. Middle School	77 (99)	3 (1)	2 (1)	1 (0)	0 (0)
Private Middle School	19 (44)	61 (56)	0 (0)	0 (0)	0 (0)
Govt. Secondary School	25 (52)	55 (48)	22 (19)	28 (24)	0 (0)
Private Secondary School	11 (22)	69 (78)	0 (0)	2 (1)	0 (0)
Govt. Senior Secondary School	2 (6)	78 (94)	8 (7)	32 (38)	19 (18)
Private Senior Secondary School	5 (17)	75 (83)	4 (4)	5 (4)	5 (5)
Govt. Arts and Science Degree College	0 (0)	80 (100)	8 (10)	22 (29)	44 (43)
Private Arts and Science Degree College	2 (15)	78 (85)	0 (0)	0 (0)	4 (4)
Govt. Engineering College	0 (0)	80 (100)	0 (0)	0 (0)	0 (0)
Private Engineering College	0 (0)	80 (100)	1 (1)	2 (3)	77 (96)
Govt. Medicine College	0 (0)	80 (100)	6 (15)	17 (25)	47 (49)
Private Medicine College	0 (0)	80 (100)	0 (0)	1 (1)	9 (10)
Govt. Management Institute	0 (0)	80 (100)	0 (0)	0 (0)	0 (0)
Private Management Institute	0 (0)	80 (100)	3 (4)	6 (11)	43 (53)
Govt. Polytechnic	0 (0)	80 (100)	7 (8)	19 (32)	45 (54)
Private Polytechnic	0 (0)	80 (100)	0 (0)	2 (1)	7 (5)
Govt. Vocational Training School/ITI	0 (0)	80 (100)	7 (8)	21 (33)	49 (54)
Private Vocational Training School/ITI	1 (4)	79 (96)	0 (0)	0 (0)	2 (1)
Govt. Non Formal Training Centre	0 (0)	80 (100)	7 (8)	19 (25)	43 (49)
Private Non Formal Training Centre	0 (0)	80 (100)	0 (0)	2 (8)	9 (10)
Govt. School For Disabled	0 (0)	80 (100)	2 (8)	14 (19)	51 (59)
Private School For Disabled	1 (4)	79 (96)	0 (0)	1 (1)	11 (9)
Government Others	0 (0)	80 (100)	1 (2)	15 (21)	63 (77)
Private Others	0 (0)	80 (100)	0 (0)	0 (0)	1 (0)

Note : Distance A : Less than 5 km; B : Between 5-10 km; C : 10+ km.; Source : Data Analysis is based on 2011 Census.

DISCLAIMER

The Terms of Use and Disclaimer of Datanet India Private Limited (hereinafter referred to as "Datanet") for use of this analysis report of **Humnabad Assembly Constituency (Humnabad Vidhan Sabha)** :-

1. **Assembly Factbook™** is a Registered Trade Mark owned by Datanet.
2. All the maps are sketched and graphical representation only and have not been drawn to the scale and also not to represent the actual geographical area or boundary of the unit.
3. The data for the aforesaid analysis is based on authentic sources and has been culled from the various publications of Census, CSO and NSSO for district and block level data, various central and state government departments, Central & State Elections Commissions and the concerned Returning Officers' releases, Electoral Rolls, Election results and allied publications, internal assessment, surveys, estimates and analysis. Therefore, certain adjustment of data at micro level may have been done to arrive closer to the macro data.
4. Data have been provided on an "As Is" and "As AVAILABLE" basis
5. The colours shown in the maps or diagram and charts of a particular party, alliance or AC are indicative and do not represent them.
6. This publication which includes maps, sheets, graphs and data would be the property under copyright of Datanet only. The user may use these for its internal study, analysis and research purposes. It's public display, re-selling or any commercial uses by the user are not allowed.
7. Datanet has taken due care and caution in compilation and processing of data and allied information, but does not guarantee the accuracy, adequacy or completeness of any information/analysis and will be not responsible for any errors or omissions or for the results obtained from the use of such information/analysis.
8. All the contents for the publication have been culled from various authentic sources and Datanet reasonably believes such sources to be reliable, but does not make any representations, express or implied as to the accuracy or fitness of use of such information. The information or contents of the information/analysis do not constitute advice and should not be relied upon in making (or refraining from making) any decision. Any reliance placed upon the information provided by Datanet is the sole responsibility and strictly at the user's risk.
9. In no event will Datanet be liable for any damages (including, without limitation, damages for loss of business projects, or loss of profits) arising in contract, tort or otherwise from the use of or inability to use any of its contents, or from any action taken (or refrained from being taken) as a result of using the analysis or any of its contents. Datanet its directors, owners, editors, officials, employees, distributor and agents or any associate will not be liable for any errors in the information contained or any consequences arising from the use of the contents of the provided information/analysis.
10. If any provision of these terms and conditions is held invalid or illegal or unenforceable for any reason by any court of competent jurisdiction, such provision shall be severed and the remainder of provisions of the terms and conditions shall continue in full force and effect as if the Term of Use had been executed with the invalid, illegal or unenforceable provision eliminated.
11. If there are any discrepancies in the information provided, please bring it to attention of Datanet for suitable rectification measures.

Buy Online This Complete Book At
Indiastat Publication Book Store

www.indiastatpublications.com

or go directly at

[http://www.indiastatpublications.com/
Assembly_factbook/Karnataka/Bidar/ Humnabad](http://www.indiastatpublications.com/Assembly_factbook/Karnataka/Bidar/Humnabad)



 **india**stat**elections**

ISBN : 978-93-5763-989-7



9 789357 639897