



Karnataka

Assembly Factbook™

Chincholi Assembly Constituency



Key Electoral Data of Chincholi
Assembly Constituency (Vidhan Sabha)

Karnataka

Assembly Factbook™

Chincholi Assembly Constituency



Chincholi Vidhan Sabha

Editor & Director

Dr. R.K. Thukral

Research Editor

Dr. Shafeeq Rahman

Compiled, Researched and Published by Datanet India Pvt. Ltd.

D-100, 1st Floor,

Okhla Industrial Area, Phase-I,

New Delhi- 110020.

Ph.: 91-11- 43580781-84

Email : support@indiastatpublications.com

Website : <http://www.indiastatelections.com>

Online Book Store :

www.indiastatpublications.com

Report No. : AFB/KA-042-0125

ISBN : 978-93-5763-988-0

First Edition : January, 2018

Eighth Updated Edition : January, 2025

Price : Rs.11500/-

US\$ 310

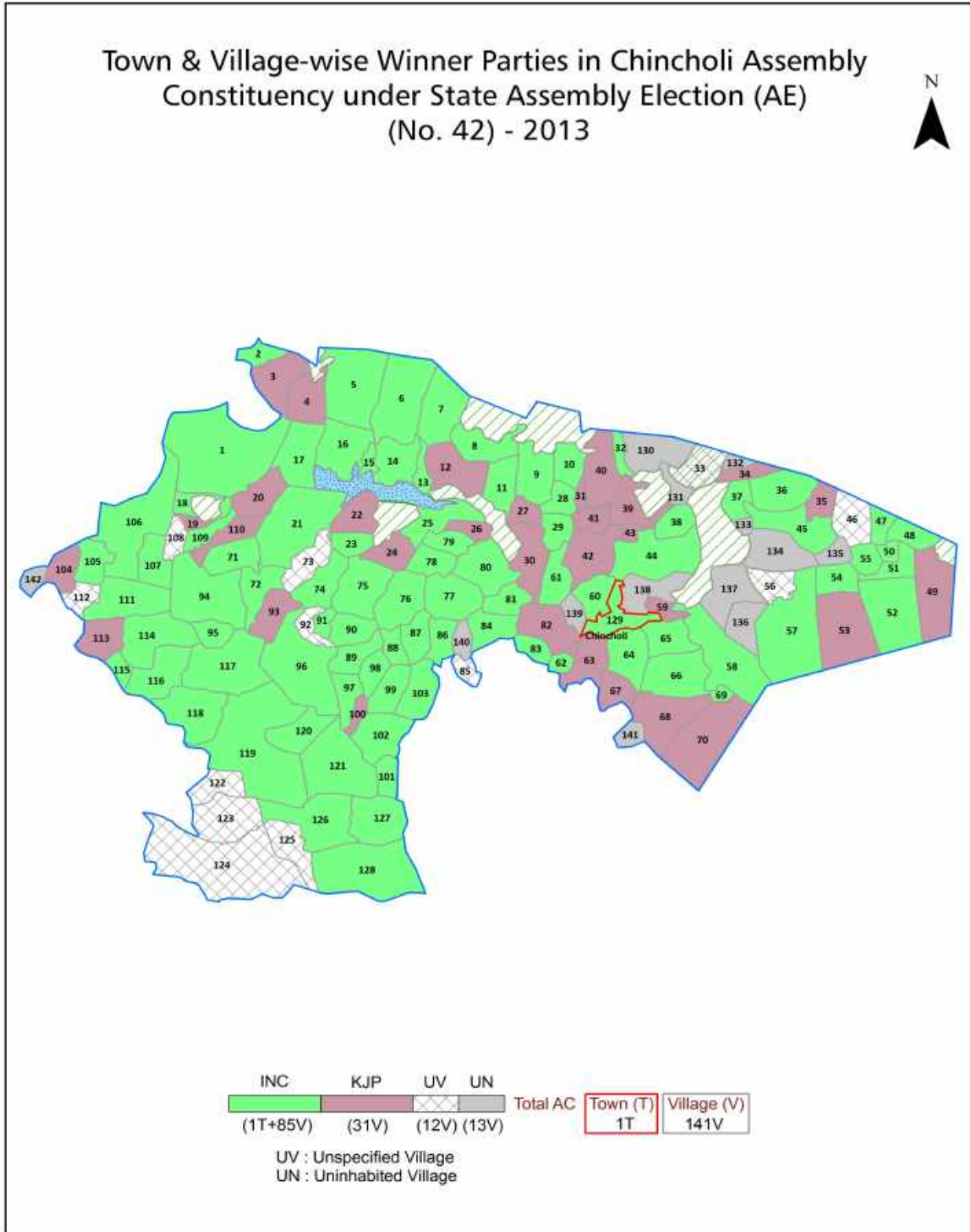
© Datanet India Pvt. Ltd.

All rights reserved. No part of this book may be reproduced, stored in a retrieval system or transmitted in any form or by any means, mechanical photocopying, photographing, scanning, recording or otherwise without the prior written permission of the publisher. Please refer to Disclaimer at page no. 212 for the use of this publication.

Printed in India

No.	Particulars	Page No.
	Introduction	
1	Assembly Constituency - (Vidhan Sabha) at a Glance Features of Assembly as per Delimitation Commission of India (2008)	1-2
	Location and Political Maps	
2	Location Map Boundaries of Assembly Constituency - (Vidhan Sabha) in District Boundaries of Assembly Constituency under Parliamentary Constituency - (Lok Sabha) Town & Village-wise Winner Parties- 2024, 2023, 2019, 2018, 2014, 2013 and 2009	3-11
	Administrative Setup (2011)	
3	District Sub-district Towns Villages Inhabited Villages Uninhabited Villages Village Panchayat Intermediate Panchayat	12-19
	Demographics (2011)	
4	Population Households Rural/Urban Population Towns and Villages by Population Size Sex Ratio (Total & 0-6 Years) Religious Population Social Population Literacy Rate	20-21
	Electoral Features	
5	Important Dates of Last Elections Held Electors by Gender Service Electors Voters Voters Turnout Polling Stations & Average Number of Electors per Polling Station Electors by Age Group Present Elected Representatives	22-27
	Historical Summary Election Results	
6	Vote Share of Major Parties Winning Margin (Number & Percentage) Polarity of Parties Summary Result of Assembly Segment of Parliamentary Elections 2024, 2019, 2014, 2009, 2004 and 1999 Summary Result of Assembly Elections 2023, 2018, 2013, 2008, 2004, 1999, 1994, 1989, 1985, 1983, 1978, 1972, 1967, 1962 and 1957	28-51
	Polling Station Level Election Results	
7	Name and Number of Polling Station 2024, 2023, 2019, 2018, 2014, 2013 and 2009 Polling Station-wise Electors, Voters & Voters Turnout 2024, 2023, 2019, 2018, 2014, 2013 and 2009 Polling Station wise Elections Results 2024, 2023, 2019, 2018, 2014, 2013 and 2009	52-192
	Share of Assembly Constituency	
8	Share of Assembly Constituency - (Vidhan Sabha) in State, District and Parliamentary Constituency - (Lok Sabha)	193
	Socio-Economic Amenities (2011)	
9	Access to Administrative Units Agricultural, Manufacturing and Industrial Commodities Demographic Indicators Education Health & Manpower Drinking Water Supply Sanitation Entertainment and Recreations Infrastructure Power Food Allocation Distribution and Marketing of Agriculture Commodities Infrastructure Transport and Road Infrastructure Communication Banking and Financial Services Land Use Irrigation Source	195-209
10	Abbreviation & Sources	210-211
11	Disclaimer	212

Location & Political Map



Administrative Setup

List of Village Panchayat & Intermediate Panchayat (Block) Name - 2011

Village Name	Village Panchayat Name	Intermediate Panchayat Name
Ainapur	Ainapur	Chincholi
Ainoli	Ainoli	Chincholi
Allapur	Kodli	Chincholi
Antwaram	Venkatapur	Chincholi
Anwar	Anwar	Chincholi
Arankal	Arankal	Chitapur
Arjamga	Tengli	Chitapur
Banbi	Chincholi(H)	Chitapur
Benkeppalli	Salgar Basanthpur	Chincholi
Bhairampalli	Miryan	Chincholi
Bharatnoor	Rajapur	Chitapur
Bhedsur	Arankal	Chitapur
Bhoglingdhalli	Ainoli	Chincholi
Bhonaspur	Venkatapur	Chincholi
Bhunyar[B]	Ainapur	Chincholi
Bhunyar[K]	Ainapur	Chincholi
Chandankera	Chandankera	Chincholi
Chandrampalli	Ainoli	Chincholi
Channur	Gadilingdhalli	Chincholi
Chengta	Chengta	Chincholi
Chikkalingadhalli	Shadipur	Chincholi
Chimmaidlai	Chimmaidlai	Chincholi
Chimmanchod	Chimmanchod	Chincholi
Chincholi (H)	Chincholi(H)	Chitapur
Chindnoor	Shadipur	Chincholi
Chinkunta	Halcher	Chincholi
Dastapur	Chimmaidlai	Chincholi
Degalmadi	Degalmadi	Chincholi
Dharmasagar	Venkatapur	Chincholi

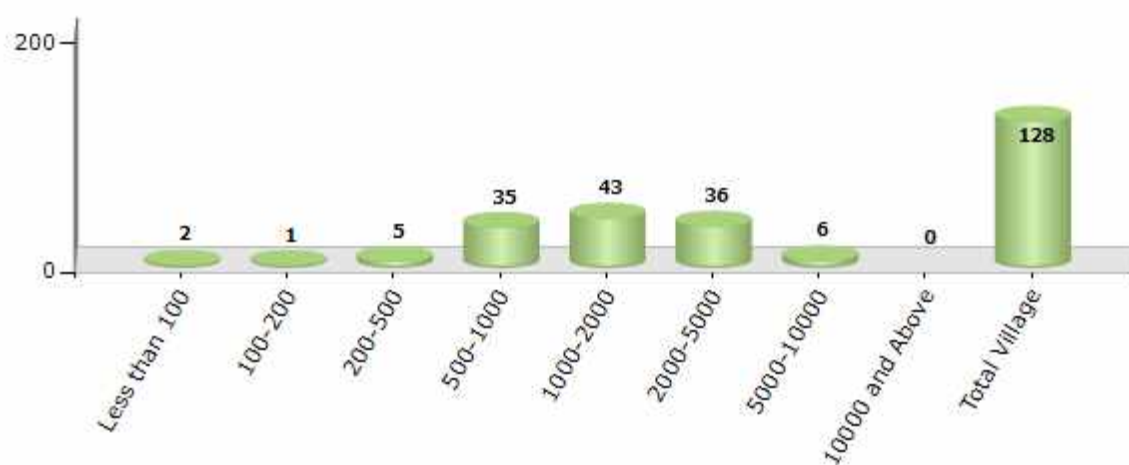
Contd....

Demographic

Number of Villages by Population Size - 2011

Less than 100	100-200	200-500	500-1000	1000-2000	2000-5000	5000-10000	10000 and Above	Total Village
2	1	5	35	43	36	6	0	128

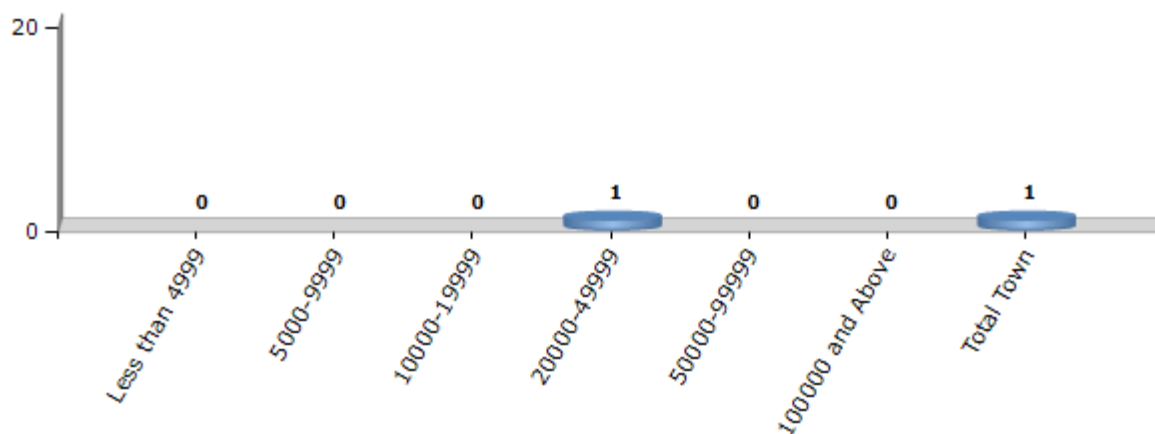
Number of Villages by Population Size - 2011



Number of Towns by Population Size - 2011

Less than 4999	5000-9999	10000-19999	20000-49999	50000-99999	100000 and Above	Total Town
0	0	0	1	0	0	1

Number of Towns by Population Size - 2011

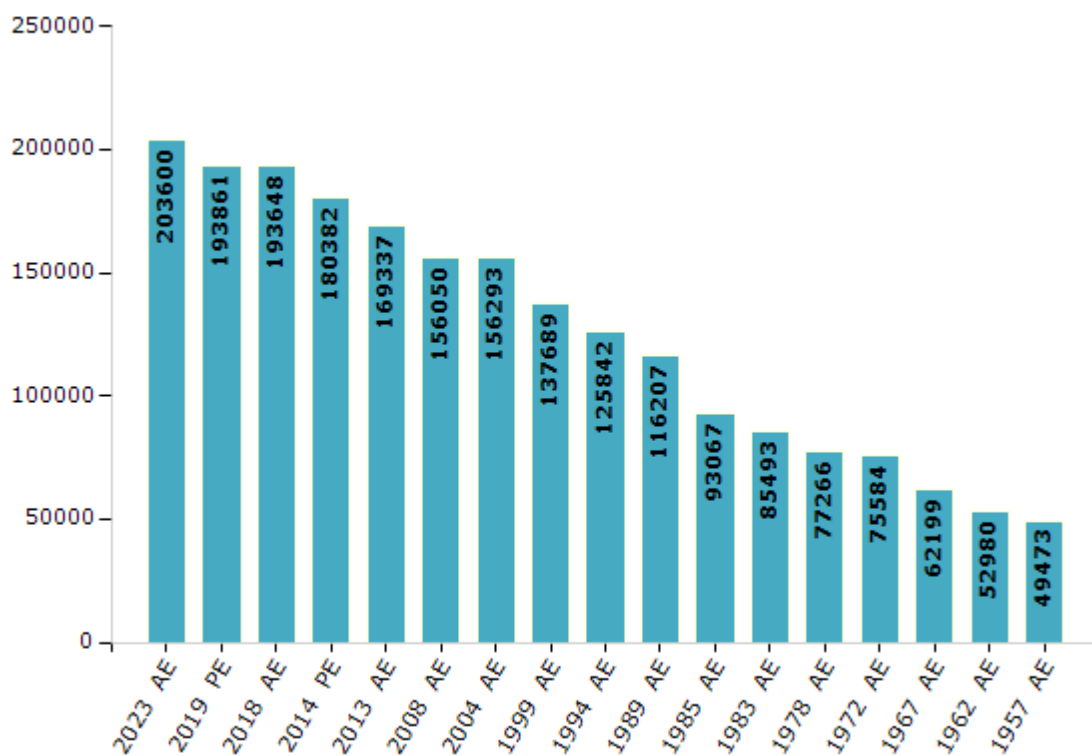


Electoral Features

Electors by Male & Female

Year	Male	Female	Others	Total	Year	Male	Female	Others	Total
2023 AE	103849	99736	15	203600	1999 AE	67880	69809	-	137689
2019 PE	99073	94772	16	193861	1994 AE	62766	63076	-	125842
2018 AE	98673	94961	14	193648	1989 AE	57857	58350	-	116207
2014 PE	93156	87219	7	180382	1985 AE	45685	47382	-	93067
2013 AE	87499	81838	0	169337	1983 AE	41019	44474	-	85493
2009 PE	-	-	-	-	1978 AE	37688	39578	-	77266
2008 AE	78417	77633	-	156050	1972 AE	38037	37547	-	75584
2004 PE	-	-	-	-	1967 AE	-	-	-	62199
2004 AE	77642	78651	-	156293	1962 AE	-	-	-	52980
1999 PE	-	-	-	-	1957 AE	-	-	-	49473

Number of Electors

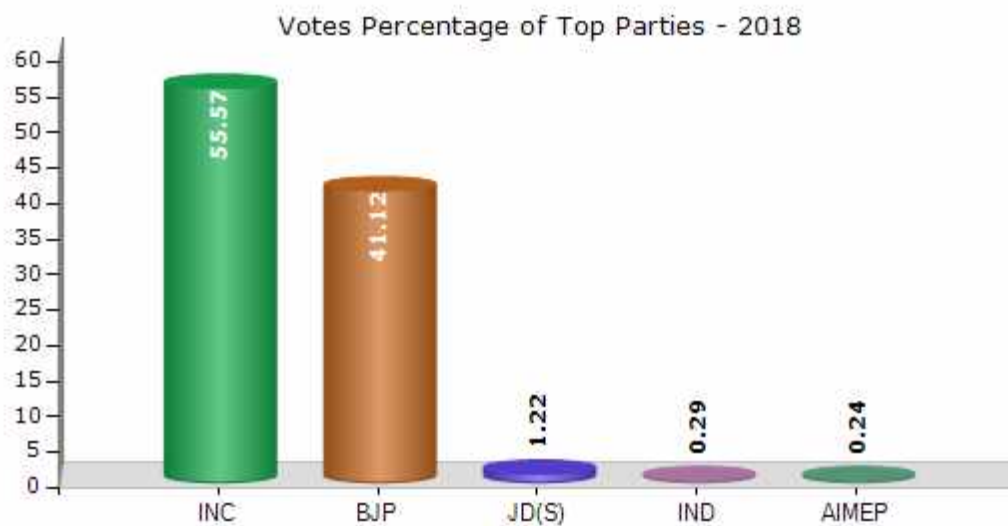


Note : AE : Assembly Election, PE : Assembly Segment of Parliamentary Election

Historical Summary Election Results

Summary Result of Assembly Election - 2018

Candidate Name	Party	Votes	Votes %
Dr. Umesh G Jadhav	INC	73905	55.57
Sunil Y Vallypure	BJP	54693	41.12
Sushilabai B Korvi	JD(S)	1621	1.22
Mithun Khemu Rathod	IND	391	0.29
Vijaylaxmi Laxman Omkar	AIMEP	317	0.24
Basavaraj Anwarkar	IND	246	0.18
Goutam Manik More	NAC	233	0.18
Basavaraj M Wadi	INCP	185	0.14
Srikant Manikrao	DRAPP	176	0.13
Shankar Jadhav	BHPP	149	0.11
	NOTA	1082	0.81



Polling Station Level Election Results

Number and Name of Polling Stations (PS) (2023)

Number of Polling Stations	Name of Polling Stations	Number of Polling Stations	Name of Polling Stations
1	Government Junior Primary School Building Bhunyara (B)	22	Govt Senior Primary School Tumakunta
2	Government Senior Primary School Building Bhunyara (K)	23	Govt Senior Primary School Kusarampally
3	Government Junior Primary School Building Khanapura	24	Government Higher Primary School Dharmasagar
4	Government Junior Primary School Building Dongrunayaka Tanda	25	Government Junior Primary School Ontigudidasi Tanda
5	Government Model Primary School Building (South Side) Ainapur	26	Government Senior Primary School Ontichinta Tanda
6	Government Model Primary School Building (West Side) Ainapur	27	Govt Senior Primary School Sangapur
7	Govt Model Primary School (North Part) Ainapur	28	Govt Junior Primary School Venkatapura
8	Government Senior Primary School Benakepally	29	Govt Junior Primary School Srinagar Pedda Tanda
9	Government Higher Primary School Phathunayaka Tanda	30	Govt Junior Primary School Antavaram
10	Govt Junior Primary School Bawanagudi Tanda	31	Govt Junior Primary School Bonasapur
11	Govt Senior Primary School Salagara Basantpur	32	Govt Senior Primary School Shivrampur
12	Govt Senior Primary School Palatya Tanda	33	Govt Junior Primary School Mogdampur
13	Government Junior Primary School Salagara Colony	34	Government Senior Primary School (Right Side) Kunchavaram
14	Government Junior Primary School Shivaram Nayaka Tanda	35	Government Higher Primary School (Left Side) Kunchavaram
15	Government Junior Primary School Sajjanakola Tanda	36	Gram Panchayat Office Building (Right Side) Kunchavaram
16	Government Senior Primary School New Building Yatebarpur	37	Gram Panchayat Office Building (Left Side) Kunchavaram
17	Government Junior Primary School Building Bhikkunayaka Tanda	38	Govt Junior Primary School Pochavaram
18	Govt Junior Primary School Khunseta Tanda	39	Government Junior Primary School Lachamasagar
19	Government Senior Primary School (Right Side) Salebiranalli	40	Govt Junior Primary School Shivareddypally
20	Government Senior Primary School (Left Side) Salebiranalli	41	Govt Senior Primary School Chandrampalli
21	Govt Junior Primary School Gaudapappagudi Tanda	42	Government Senior Primary School Building (Right Side) Kollur

Contd....

Polling Station Level Election Results

Polling Station-wise Votes Secured by Overall Top Five Parties in Chincholi Assembly in Assembly Election (AE) under Bidar Parliamentary Constituency in Karnataka (2023)

Number of Polling Station	Winner - Avinash Umesh Jadhav (BJP)	Runner-up - Subhash V Rathod (INC)	3rd - Sanjeevan Yakapur (JD(S))	4th - Goutam (BSP)	5th - Ramesh (KRS)	NOTA	Other	Total Votes Secured
36	202	340	53	18	1	3	11	628
37	283	343	35	3	1	15	13	693
38	201	395	28	87	5	6	9	731
39	312	268	22	6	1	2	4	615
40	148	163	61	2	4	0	5	383
41	289	206	58	4	0	5	13	575
42	205	341	29	5	3	3	7	593
43	357	217	24	2	1	2	6	609
44	282	418	82	2	4	6	11	805
45	279	185	45	0	0	3	4	516
46	87	90	0	0	3	1	1	182
47	66	109	24	1	0	0	6	206
48	163	255	59	0	2	0	7	486
49	198	270	18	1	2	6	5	500
50	324	351	29	4	1	0	5	714
51	265	351	8	1	2	5	4	636
52	272	357	12	1	4	3	5	654
53	481	168	40	2	0	5	7	703
54	259	424	43	24	3	0	8	761
55	65	183	45	10	1	1	8	313
56	107	214	24	2	1	1	3	352
57	125	155	54	2	1	1	8	346
58	460	279	43	4	11	6	12	815
59	99	61	1	0	0	0	1	162
60	186	271	16	0	3	2	8	486
61	274	201	9	3	2	2	5	496
62	150	198	13	0	1	0	6	368
63	371	206	1	6	1	16	10	611
64	606	130	1	2	1	6	4	750
65	382	378	66	1	7	3	14	851
66	225	311	13	0	1	1	9	560
67	297	399	30	0	1	6	11	744
68	358	210	89	1	1	3	10	672
69	257	453	27	4	4	7	12	764
70	347	148	1	2	1	3	6	508

Contd....

Polling Station Level Election Results

Winner, Runner-up and 3rd Party Position & Winning Margin According to Polling Stations in Chincholi Assembly in Assembly Election (AE) under Bidar Parliamentary Constituency in Karnataka (2023)

Polling Station Number	Winner Party	Winner Votes (%)	Runner-up Party	Runner-up Votes (%)	Winning Margin Votes (%)	Third Party	Third Party Votes (%)	Other Votes (%)
71	BJP	240 (61.22)	INC	135 (34.44)	105 (26.78)	BSP	4 (1.02)	13 (3.32)
72	BJP	362 (68.82)	INC	138 (26.24)	224 (42.58)	JD(S)	12 (2.28)	14 (2.66)
73	BJP	108 (72)	INC	27 (18)	81 (54)	JD(S)	9 (6)	6 (4)
74	INC	359 (48.51)	BJP	353 (47.7)	6 (0.81)	JD(S)	8 (1.08)	20 (2.7)
75	INC	410 (55.56)	BJP	284 (38.48)	126 (17.08)	JD(S)	16 (2.17)	28 (3.79)
76	BJP	577 (65.05)	INC	268 (30.21)	309 (34.84)	KRS	6 (0.68)	36 (4.06)
77	BJP	292 (54.38)	INC	231 (43.02)	61 (11.36)	JD(S)	10 (1.86)	4 (0.74)
78	INC	289 (53.52)	BJP	222 (41.11)	67 (12.41)	JD(S)	16 (2.96)	13 (2.41)
79	BJP	543 (95.26)	INC	22 (3.86)	521 (91.4)	BSP	1 (0.18)	4 (0.7)
80	BJP	537 (86.2)	INC	79 (12.68)	458 (73.52)	JD(S)	2 (0.32)	5 (0.8)
81	BJP	497 (71.51)	INC	150 (21.58)	347 (49.93)	JD(S)	30 (4.32)	18 (2.59)
82	INC	332 (47.56)	BJP	313 (44.84)	19 (2.72)	JD(S)	28 (4.01)	25 (3.58)
83	INC	483 (56.96)	BJP	302 (35.61)	181 (21.35)	JD(S)	35 (4.13)	28 (3.3)
84	BJP	577 (74.36)	INC	179 (23.07)	398 (51.29)	BSP	3 (0.39)	17 (2.19)
85	INC	401 (59.94)	BJP	252 (37.67)	149 (22.27)	KRS	5 (0.75)	11 (1.64)
86	BJP	208 (53.47)	INC	161 (41.39)	47 (12.08)	JD(S)	15 (3.86)	5 (1.29)
87	INC	246 (54.91)	BJP	158 (35.27)	88 (19.64)	JD(S)	25 (5.58)	19 (4.24)
88	INC	229 (46.26)	BJP	212 (42.83)	17 (3.43)	JD(S)	32 (6.46)	22 (4.44)
89	BJP	398 (45.54)	INC	351 (40.16)	47 (5.38)	JD(S)	102 (11.67)	23 (2.63)
90	INC	377 (53.86)	BJP	279 (39.86)	98 (14)	JD(S)	20 (2.86)	24 (3.43)
91	BJP	303 (48.56)	INC	302 (48.4)	1 (0.16)	JD(S)	8 (1.28)	11 (1.76)
92	INC	417 (48.1)	BJP	380 (43.83)	37 (4.27)	JD(S)	52 (6)	18 (2.08)
93	INC	394 (56.61)	BJP	183 (26.29)	211 (30.32)	JD(S)	104 (14.94)	15 (2.16)
94	BJP	589 (67.24)	INC	259 (29.57)	330 (37.67)	BSP	8 (0.91)	20 (2.28)
95	INC	269 (40.94)	BJP	251 (38.2)	18 (2.74)	JD(S)	81 (12.33)	56 (8.52)
96	INC	169 (53.31)	BJP	133 (41.96)	36 (11.35)	JD(S)	11 (3.47)	4 (1.26)
97	INC	250 (46.13)	BJP	215 (39.67)	35 (6.46)	JD(S)	70 (12.92)	7 (1.29)
98	INC	326 (49.92)	BJP	290 (44.41)	36 (5.51)	JD(S)	23 (3.52)	14 (2.14)
99	BJP	372 (56.62)	INC	249 (37.9)	123 (18.72)	JD(S)	17 (2.59)	19 (2.89)
100	INC	366 (48.28)	BJP	296 (39.05)	70 (9.23)	JD(S)	77 (10.16)	19 (2.51)
101	INC	259 (48.59)	BJP	167 (31.33)	92 (17.26)	JD(S)	97 (18.2)	10 (1.88)
102	INC	326 (46.64)	BJP	310 (44.35)	16 (2.29)	JD(S)	47 (6.72)	16 (2.29)
103	BJP	610 (65.17)	INC	256 (27.35)	354 (37.82)	JD(S)	50 (5.34)	20 (2.14)
104	INC	333 (59.68)	BJP	191 (34.23)	142 (25.45)	JD(S)	16 (2.87)	18 (3.23)
105	INC	325 (57.12)	BJP	175 (30.76)	150 (26.36)	JD(S)	54 (9.49)	15 (2.64)

Contd....

Socio-Economic Amenities - Rural

Access to Education Facilities

Particulars	Number of Village (% of Population)				
	Available	Not Available	If Not Available (Distance of Nearest Facility)		
			A	B	C
Govt. Primary School	127 (100)	1 (0)	0 (0)	1 (0)	0 (0)
Private Primary School	20 (31)	108 (69)	0 (0)	0 (0)	0 (0)
Govt. Middle School	104 (93)	24 (7)	9 (2)	14 (4)	0 (0)
Private Middle School	8 (15)	120 (85)	0 (0)	0 (0)	0 (0)
Govt. Secondary School	36 (46)	92 (54)	24 (14)	38 (21)	27 (16)
Private Secondary School	8 (12)	120 (88)	0 (0)	0 (0)	0 (0)
Govt. Senior Secondary School	5 (9)	123 (91)	9 (6)	44 (39)	70 (46)
Private Senior Secondary School	0 (0)	128 (100)	0 (0)	0 (0)	0 (0)
Govt. Arts and Science Degree College	0 (0)	128 (100)	3 (1)	27 (23)	96 (73)
Private Arts and Science Degree College	0 (0)	128 (100)	0 (0)	1 (1)	1 (1)
Govt. Engineering College	0 (0)	128 (100)	0 (0)	0 (0)	0 (0)
Private Engineering College	0 (0)	128 (100)	0 (0)	0 (0)	128 (100)
Govt. Medicine College	0 (0)	128 (100)	0 (0)	7 (5)	22 (14)
Private Medicine College	0 (0)	128 (100)	9 (6)	26 (19)	64 (57)
Govt. Management Institute	0 (0)	128 (100)	0 (0)	3 (1)	96 (80)
Private Management Institute	0 (0)	128 (100)	0 (0)	0 (0)	29 (19)
Govt. Polytechnic	0 (0)	128 (100)	0 (0)	13 (11)	115 (89)
Private Polytechnic	0 (0)	128 (100)	0 (0)	0 (0)	0 (0)
Govt. Vocational Training School/ITI	0 (0)	128 (100)	2 (1)	22 (19)	102 (77)
Private Vocational Training School/ITI	0 (0)	128 (100)	0 (0)	0 (0)	2 (3)
Govt. Non Formal Training Centre	0 (0)	128 (100)	0 (0)	15 (12)	112 (87)
Private Non Formal Training Centre	0 (0)	128 (100)	0 (0)	0 (0)	1 (0)
Govt. School For Disabled	0 (0)	128 (100)	2 (1)	16 (14)	110 (85)
Private School For Disabled	0 (0)	128 (100)	0 (0)	0 (0)	0 (0)
Government Others	0 (0)	128 (100)	0 (0)	2 (1)	126 (99)
Private Others	0 (0)	128 (100)	0 (0)	0 (0)	0 (0)

Note : Distance A : Less than 5 km; B : Between 5-10 km; C : 10+ km.; Source : Data Analysis is based on 2011 Census.

DISCLAIMER

The Terms of Use and Disclaimer of Datanet India Private Limited (hereinafter referred to as "Datanet") for use of this analysis report of **Chincholi Assembly Constituency (Chincholi Vidhan Sabha) :-**

1. **Assembly Factbook™** is a Registered Trade Mark owned by Datanet.
2. All the maps are sketched and graphical representation only and have not been drawn to the scale and also not to represent the actual geographical area or boundary of the unit.
3. The data for the aforesaid analysis is based on authentic sources and has been culled from the various publications of Census, CSO and NSSO for district and block level data, various central and state government departments, Central & State Elections Commissions and the concerned Returning Officers' releases, Electoral Rolls, Election results and allied publications, internal assessment, surveys, estimates and analysis. Therefore, certain adjustment of data at micro level may have been done to arrive closer to the macro data.
4. Data have been provided on an "As Is" and "As AVAILABLE" basis
5. The colours shown in the maps or diagram and charts of a particular party, alliance or AC are indicative and do not represent them.
6. This publication which includes maps, sheets, graphs and data would be the property under copyright of Datanet only. The user may use these for its internal study, analysis and research purposes. It's public display, re-selling or any commercial uses by the user are not allowed.
7. Datanet has taken due care and caution in compilation and processing of data and allied information, but does not guarantee the accuracy, adequacy or completeness of any information/analysis and will be not responsible for any errors or omissions or for the results obtained from the use of such information/analysis.
8. All the contents for the publication have been culled from various authentic sources and Datanet reasonably believes such sources to be reliable, but does not make any representations, express or implied as to the accuracy or fitness of use of such information. The information or contents of the information/analysis do not constitute advice and should not be relied upon in making (or refraining from making) any decision. Any reliance placed upon the information provided by Datanet is the sole responsibility and strictly at the user's risk.
9. In no event will Datanet be liable for any damages (including, without limitation, damages for loss of business projects, or loss of profits) arising in contract, tort or otherwise from the use of or inability to use any of its contents, or from any action taken (or refrained from being taken) as a result of using the analysis or any of its contents. Datanet its directors, owners, editors, officials, employees, distributor and agents or any associate will not be liable for any errors in the information contained or any consequences arising from the use of the contents of the provided information/analysis.
10. If any provision of these terms and conditions is held invalid or illegal or unenforceable for any reason by any court of competent jurisdiction, such provision shall be severed and the remainder of provisions of the terms and conditions shall continue in full force and effect as if the Term of Use had been executed with the invalid, illegal or unenforceable provision eliminated.
11. If there are any discrepancies in the information provided, please bring it to attention of Datanet for suitable rectification measures.

**Buy Online This Complete Book At
Datanet India eBooks Store**

www.indiastatpublications.com

or go directly at

[http://www.indiastatpublications.com/
Assembly_factbook/Karnataka/Bidar/Chincholi](http://www.indiastatpublications.com/Assembly_factbook/Karnataka/Bidar/Chincholi)

 **indiastat**elections

ISBN - 978-93-5763-988-0



9 789357 639880