



Karnataka

Assembly Factbook™

Bidar Assembly Constituency



Key Electoral Data of Bidar
Assembly Constituency (Vidhan Sabha)

Karnataka
Assembly FactbookTM
Bidar Assembly Constituency



Bidar Vidhan Sabha

Editor & Director

Dr. R.K. Thukral

Research Editor

Dr. Shafeeq Rahman

**Compiled, Researched and Published by
Datanet India Pvt. Ltd.**

D-100, 1st Floor,

Okhla Industrial Area, Phase-I,

New Delhi- 110020.

Ph.: 91-11- 43580781-84

Email : support@india-stat-publications.com

Website : <http://www.india-statelections.com>

Online Book Store :

www.india-stat-publications.com

Report No. : AFB/KA-050-0125

ISBN : 978-93-5763-998-9

First Edition : January, 2018

Eighth Updated Edition : January, 2025

Price : Rs.11500/-

US\$ 310

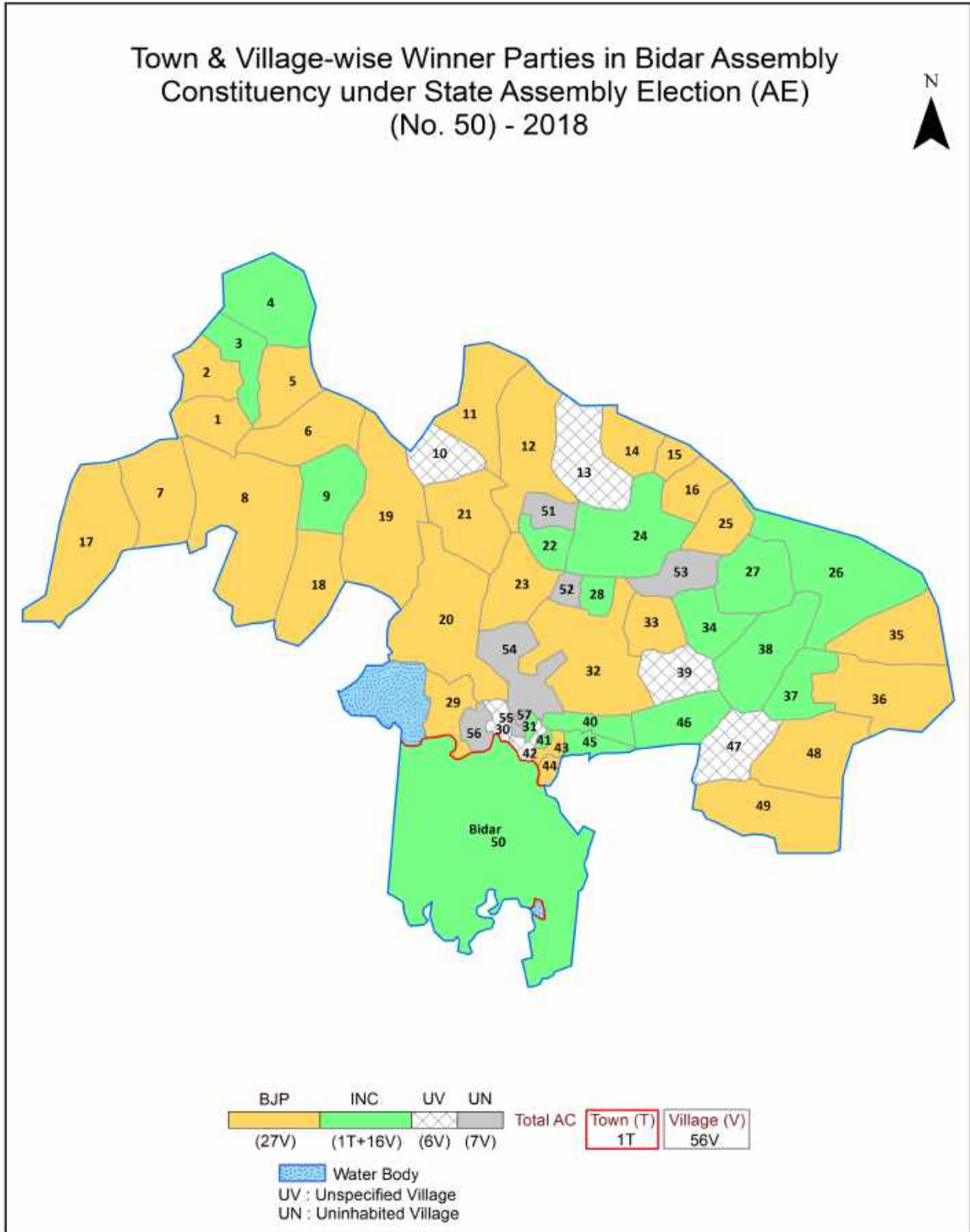
© Datanet India Pvt. Ltd.

All rights reserved. No part of this book may be reproduced, stored in a retrieval system or transmitted in any form or by any means, mechanical photocopying, photographing, scanning, recording or otherwise without the prior written permission of the publisher. Please refer to Disclaimer at page no. 163 for the use of this publication.

Printed in India

No.	Particulars	Page No.
	Introduction	
1	Assembly Constituency - (Vidhan Sabha) at a Glance Features of Assembly as per Delimitation Commission of India (2008)	1-2
	Location and Political Maps	
2	Location Map Boundaries of Assembly Constituency - (Vidhan Sabha) in District Boundaries of Assembly Constituency under Parliamentary Constituency - (Lok Sabha) Town & Village-wise Winner Parties- 2024, 2023, 2019, 2018 and 2014	3-11
	Administrative Setup (2011)	
3	District Sub-district Towns Villages Inhabited Villages Uninhabited Villages Village Panchayat Intermediate Panchayat	12-15
	Demographics (2011)	
4	Population Households Rural/Urban Population Towns and Villages by Population Size Sex Ratio (Total & 0-6 Years) Religious Population Social Population Literacy Rate	16-17
	Electoral Features	
5	Important Dates of Last Elections Held Electors by Gender Service Electors Voters Voters Turnout Polling Stations & Average Number of Electors per Polling Station Electors by Age Group Present Elected Representatives	18-23
	Historical Summary Election Results	
6	Vote Share of Major Parties Winning Margin (Number & Percentage) Polarity of Parties Summary Result of Assembly Segment of Parliamentary Elections 2024, 2019, 2014, 2009, 2004 and 1999 Summary Result of Assembly Elections 2023, 2018, 2013, 2008, 2004, 1999, 1994, 1989, 1985, 1983, 1978, 1972, 1967, 1962 and 1957	24-47
	Polling Station Level Election Results	
7	Name and Number of Polling Station 2024, 2023, 2019, 2018 & 2014 Polling Station-wise Electors, Voters & Voters Turnout 2024, 2023, 2019, 2018 & 2014 Polling Station wise Elections Results 2024, 2023, 2019, 2018 & 2014	48-143
	Share of Assembly Constituency	
8	Share of Assembly Constituency - (Vidhan Sabha) in State, District and Parliamentary Constituency - (Lok Sabha)	144
	Socio-Economic Amenities (2011)	
9	Access to Administrative Units Agricultural, Manufacturing and Industrial Commodities Demographic Indicators Education Health & Manpower Drinking Water Supply Sanitation Entertainment and Recreations Infrastructure Power Food Allocation Distribution and Marketing of Agriculture Commodities Infrastructure Transport and Road Infrastructure Communication Banking and Financial Services Land Use Irrigation Source	146-160
10	Abbreviation & Sources	161-162
11	Disclaimer	163

Location & Political Map



Administrative Setup

List of Village Panchayat & Intermediate Panchayat (Block) Name - 2011

Village Name	Village Panchayat Name	Intermediate Panchayat Name
Aliamber	Aliamber	Bidar
Allapur	Chimkod	Bidar
Almaspur	Malegaon	Bidar
Ambalpad	Malegaon	Bidar
Basanthpur	Chillargi	Bidar
Benakanalli	Markhal	Bidar
Bompalli	Yerrnalli	Bidar
Chambool	Chambool	Bidar
Chikpet	Markhal	Bidar
Chillargi	Chillargi	Bidar
Chimkod	Chimkod	Bidar
Daddapur	Janwada	Bidar
Fathepur	Chimkod	Bidar
Gadgi	Gadgi	Bidar
Ghumma	Ashtoor	Bidar
Hamilapur	Gadgi	Bidar
Hippalgaon	Chambool	Bidar
Imampur	Janwada	Bidar
Immamabad	Ashtoor	Bidar
Islampur	Yerrnalli	Bidar
Jampad	Chillargi	Bidar
Janwada	Janwada	Bidar
Kabirwada	Gadgi	Bidar
Kanalli	Chambool	Bidar
Kangathi	Chimkod	Bidar
Kaplapur (J)	Malegaon	Bidar
Khajapur	Chimkod	Bidar
Mahamdapur	Aliamber	Bidar
Malegaon	Malegaon	Bidar

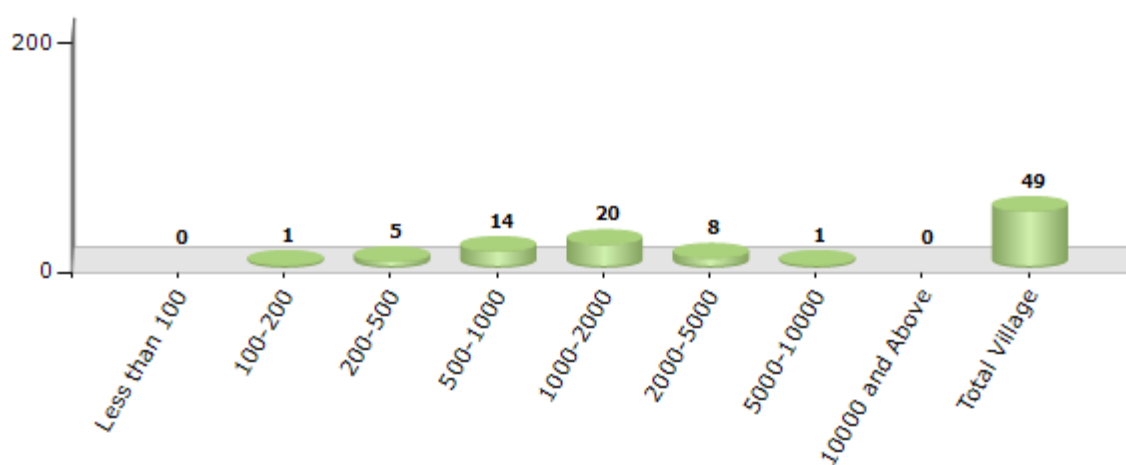
Contd....

Demographic

Number of Villages by Population Size - 2011

Less than 100	100-200	200-500	500-1000	1000-2000	2000-5000	5000-10000	10000 and Above	Total Village
0	1	5	14	20	8	1	0	49

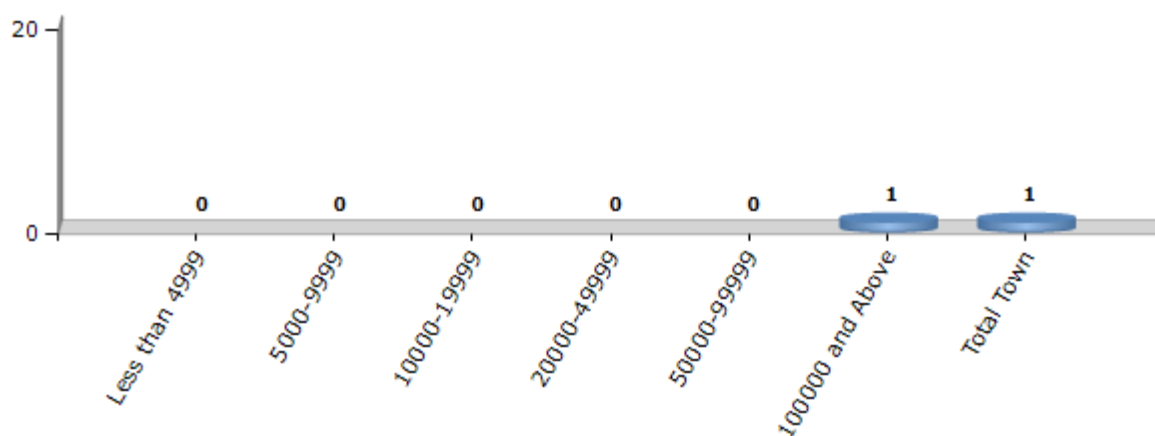
Number of Villages by Population Size - 2011



Number of Towns by Population Size - 2011

Less than 4999	5000-9999	10000-19999	20000-49999	50000-99999	100000 and Above	Total Town
0	0	0	0	0	1	1

Number of Towns by Population Size - 2011

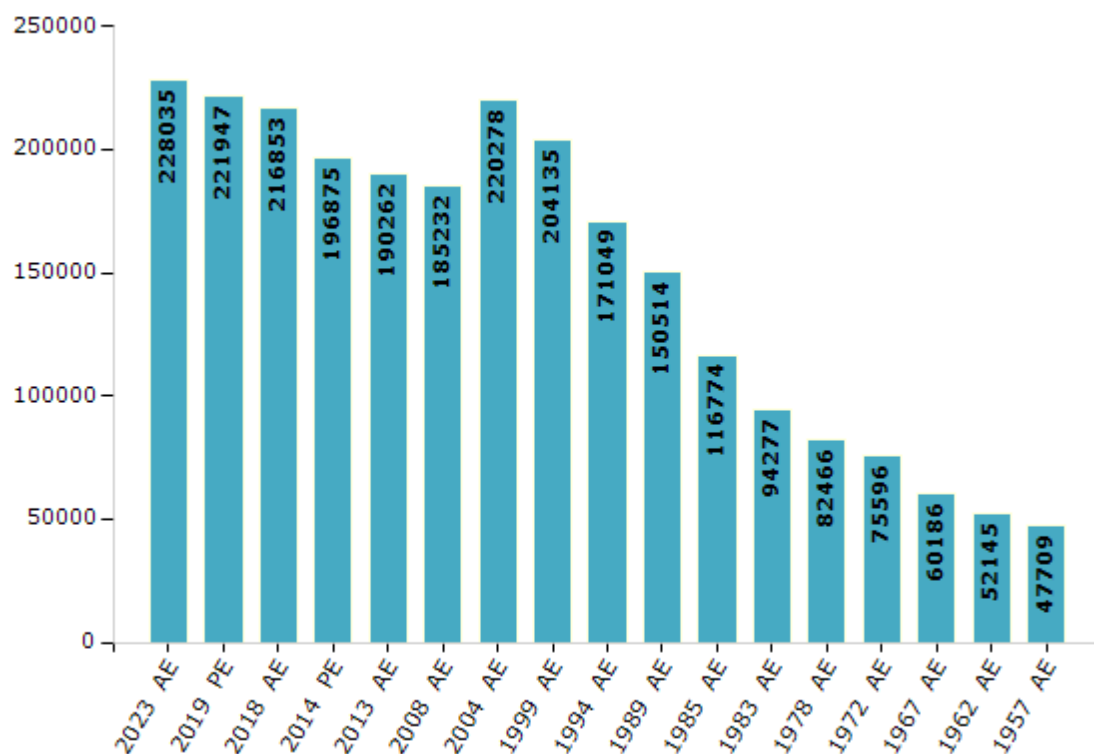


Electoral Features

Electors by Male & Female

Year	Male	Female	Others	Total	Year	Male	Female	Others	Total
2023 AE	115431	112587	17	228035	1999 AE	105971	98164	-	204135
2019 PE	113314	108609	24	221947	1994 AE	89846	81203	-	171049
2018 AE	110990	105836	27	216853	1989 AE	78924	71590	-	150514
2014 PE	102547	94313	15	196875	1985 AE	61580	55194	-	116774
2013 AE	99310	90952	0	190262	1983 AE	51027	43250	-	94277
2009 PE	-	-	-	-	1978 AE	41618	40848	-	82466
2008 AE	96713	88519	-	185232	1972 AE	38222	37374	-	75596
2004 PE	-	-	-	-	1967 AE	-	-	-	60186
2004 AE	113678	106600	-	220278	1962 AE	-	-	-	52145
1999 PE	-	-	-	-	1957 AE	-	-	-	47709

Number of Electors

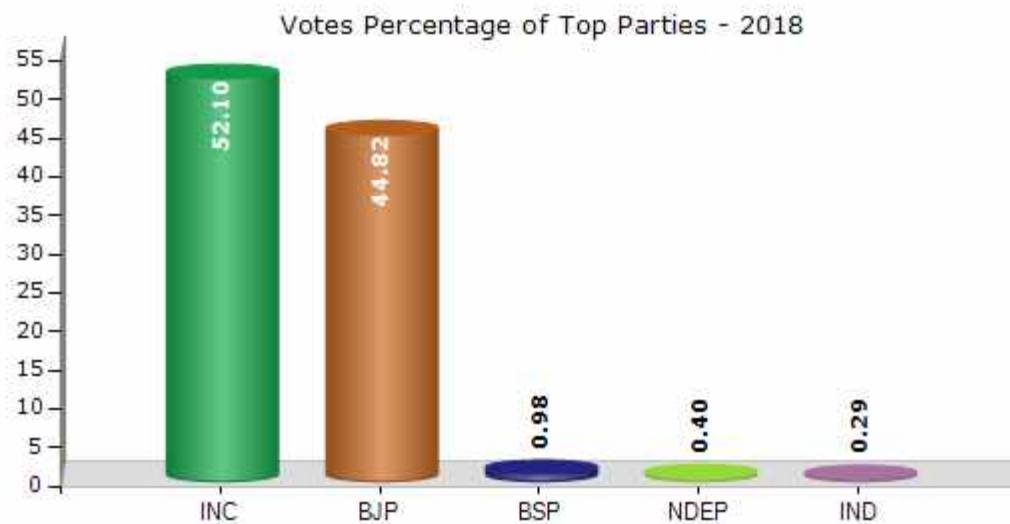


Note : AE : Assembly Election, PE : Assembly Segment of Parliamentary Election

Historical Summary Election Results

Summary Result of Assembly Election - 2018

Candidate Name	Party	Votes	Votes %
Rahim Khan	INC	73270	52.1
Surayakanth Nagmarpalli	BJP	63025	44.82
M Muniyappa	BSP	1384	0.98
Khayamuddin	NDEP	568	0.4
Md Gulam Ali	IND	408	0.29
Mohd Naser Khan	AIMEP	378	0.27
Mallappa	IND	258	0.18
Abdul Razak	IND	186	0.13
Swamidas	DRAPP	182	0.13
Ishwar Kaneri	IND	163	0.12
Sravan Bande Muganal	KAP	111	0.08
	NOTA	690	0.49



Polling Station Level Election Results

Number and Name of Polling Stations (PS) (2023)

Number of Polling Stations	Name of Polling Stations	Number of Polling Stations	Name of Polling Stations
1	Government Junior Primary School Building Bampalli	22	Government Junior Primary School Building, Khanajamalpur
2	Government Senior Primary School Building Sangvi	23	Gram Panchayat Building Janwada
3	Government Senior Primary School Building Yaranalli(P)	24	Nada Office Building Janwada
4	Gram Panchayat Building Yaranalli (D)	25	Government Senior Primary School Building (Right Side) Janwada
5	Government Senior Primary School Building (Right Side) Hippalgaon	26	Government Senior Primary School Building (Left Side) Janwada
6	Government Senior Primary School Building (Left Side) Hippalgaon	27	Government High School Building (Right Side) Janwada
7	Government Senior Primary School Building (Right Side) Chambol	28	Government High School Building (Left Side) Janwada
8	Government Senior Primary School Building (Central Section) Chambol	29	Gram Panchayat Building Chimkod
9	Government Senior Primary School Building (Left Side) Chambol	30	Government Senior Primary School Building Chimkod
10	Government Junior Primary School Building Nalapur	31	Govt Senior Primary School Bldg Kangati
11	Government Senior Primary School Building (Right Side) Srimandal	32	Government Junior Primary School Building Kangati
12	Government Senior Primary School Building (Left Side) Srimandal	33	Government Senior Primary School Building Benkanalli
13	Anganawadi Building Nemtabad	34	Government Junior Primary School New Building Dadapura
14	Government Senior Primary School Building, Allapur	35	Government Senior Primary School Building (Right Side) Marakhala
15	Government Senior Primary School Building Islampur	36	Government Senior Primary School Building (Left Side) Marakhala
16	Government Junior Primary School Building Siddapur	37	Govt. High School Building (Left Wing) Markhal
17	Government Senior Primary School Building Rajnala	38	Govt. High School Building (Right Wing) Markhal
18	Village Panchayat Building Aliambara	39	Govt. Lower Primary School Building Mamdapur
19	Government Senior Primary School Building (Right Side) Aliambara	40	Govt. Higher Primary School Building Vilaspur
20	Government Senior Primary School Building (Left Side) Aliambara	41	Government Hrps Building (Fatepur J)
21	Government Senior Primary School Building (Central Section) Aliambara	42	Govt. Higher Primary School Building Basanthpur

Contd....

Polling Station Level Election Results

Polling Station-wise Votes Secured by Overall Top Five Parties in Bidar Assembly in Assembly Election (AE) under Bidar Parliamentary Constituency in Karnataka (2023)

Number of Polling Station	Winner - Rahim Khan (INC)	Runner-up - Suryakanth Nagamarpalli (JD(S))	3rd - Ishwar Singh Thakur (BJP)	4th - Gulam Ali (AAP)	5th - Ashok Karanji, Gadgi (SjAS)	NOTA	Other	Total Votes Secured
36	200	295	45	5	6	1	5	557
37	466	386	37	19	8	3	20	939
38	227	358	59	11	1	2	11	669
39	158	259	37	11	2	0	5	472
40	350	310	117	18	9	1	23	828
41	278	502	19	25	3	0	27	854
42	261	342	39	10	0	0	3	655
43	296	259	56	11	0	0	16	638
44	149	288	34	16	8	0	8	503
45	159	239	21	10	1	1	5	436
46	230	323	27	19	0	2	15	616
47	32	241	9	2	0	0	9	293
48	366	419	37	19	7	5	38	891
49	261	369	51	10	5	3	10	709
50	395	358	39	19	5	2	16	834
51	289	234	61	13	3	2	18	620
52	288	154	17	18	2	0	15	494
53	143	310	52	11	0	1	5	522
54	33	443	98	9	7	0	2	592
55	356	283	50	23	5	4	11	732
56	289	389	32	25	5	4	5	749
57	260	336	45	25	10	2	7	685
58	252	194	75	4	1	1	7	534
59	410	167	24	2	4	0	5	612
60	448	390	32	12	5	4	5	896
61	543	120	18	6	1	2	18	708
62	719	203	16	10	2	3	11	964
63	322	388	108	20	6	0	12	856
64	249	240	14	5	4	1	11	524
65	245	473	38	23	9	2	20	810
66	324	353	18	17	5	1	10	728
67	92	205	40	4	2	0	6	349
68	273	380	58	25	3	2	8	749
69	222	502	142	14	3	4	5	892
70	452	472	90	34	6	6	20	1080

Contd....

Polling Station Level Election Results

Winner, Runner-up and 3rd Party Position & Winning Margin According to Polling Stations in Bidar Assembly in Assembly Election (AE) under Bidar Parliamentary Constituency in Karnataka (2023)

Polling Station Number	Winner Party	Winner Votes (%)	Runner-up Party	Runner-up Votes (%)	Winning Margin Votes (%)	Third Party	Third Party Votes (%)	Other Votes (%)
71	INC	637 (76.2)	JD(S)	101 (12.08)	536 (64.12)	BJP	82 (9.81)	16 (1.91)
72	INC	374 (65.85)	BJP	102 (17.96)	272 (47.89)	JD(S)	83 (14.61)	9 (1.58)
73	INC	450 (67.57)	JD(S)	128 (19.22)	322 (48.35)	BJP	83 (12.46)	5 (0.75)
74	INC	293 (54.16)	JD(S)	168 (31.05)	125 (23.11)	BJP	68 (12.57)	12 (2.22)
75	JD(S)	203 (38.52)	BJP	185 (35.1)	18 (3.42)	INC	127 (24.1)	12 (2.28)
76	INC	470 (63.34)	JD(S)	151 (20.35)	319 (42.99)	BJP	113 (15.23)	8 (1.08)
77	INC	298 (54.58)	JD(S)	148 (27.11)	150 (27.47)	BJP	82 (15.02)	18 (3.3)
78	INC	523 (82.75)	JD(S)	90 (14.24)	433 (68.51)	BJP	15 (2.37)	4 (0.63)
79	INC	778 (92.95)	JD(S)	45 (5.38)	733 (87.57)	BSP	4 (0.48)	10 (1.19)
80	INC	490 (96.65)	JD(S)	14 (2.76)	476 (93.89)	BJP	1 (0.2)	2 (0.39)
81	INC	268 (81.71)	JD(S)	39 (11.89)	229 (69.82)	BJP	17 (5.18)	4 (1.22)
82	INC	697 (88.9)	JD(S)	63 (8.04)	634 (80.86)	BJP	12 (1.53)	12 (1.53)
83	INC	360 (55.56)	JD(S)	183 (28.24)	177 (27.32)	BJP	96 (14.81)	9 (1.39)
84	INC	448 (68.71)	JD(S)	151 (23.16)	297 (45.55)	BJP	47 (7.21)	6 (0.92)
85	INC	455 (64.36)	JD(S)	170 (24.05)	285 (40.31)	BJP	73 (10.33)	9 (1.27)
86	INC	370 (56.32)	JD(S)	152 (23.14)	218 (33.18)	BJP	126 (19.18)	9 (1.37)
87	JD(S)	235 (45.37)	BJP	204 (39.38)	31 (5.99)	INC	72 (13.9)	7 (1.35)
88	INC	116 (32.49)	BJP	116 (32.49)	0 (0)	JD(S)	115 (32.21)	10 (2.8)
89	INC	347 (76.1)	JD(S)	60 (13.16)	287 (62.94)	BJP	48 (10.53)	1 (0.22)
90	INC	486 (86.94)	JD(S)	64 (11.45)	422 (75.49)	AAP	6 (1.07)	3 (0.54)
91	INC	397 (81.69)	JD(S)	86 (17.7)	311 (63.99)	BJP	1 (0.21)	2 (0.41)
92	INC	642 (87.59)	JD(S)	68 (9.28)	574 (78.31)	BJP	17 (2.32)	6 (0.82)
93	INC	361 (66.61)	JD(S)	114 (21.03)	247 (45.58)	BJP	61 (11.25)	6 (1.11)
94	INC	356 (89.67)	JD(S)	35 (8.82)	321 (80.85)	AAP	3 (0.76)	3 (0.76)
95	INC	416 (88.89)	JD(S)	45 (9.62)	371 (79.27)	BJP	3 (0.64)	4 (0.85)
96	INC	517 (85.88)	JD(S)	84 (13.95)	433 (71.93)	AAP	1 (0.17)	0 (0)
97	INC	476 (89.31)	JD(S)	49 (9.19)	427 (80.12)	AAP	4 (0.75)	4 (0.75)
98	INC	323 (84.11)	JD(S)	58 (15.1)	265 (69.01)	BJP	1 (0.26)	2 (0.52)
99	INC	506 (83.36)	JD(S)	92 (15.16)	414 (68.2)	BJP	4 (0.66)	5 (0.82)
100	INC	437 (84.69)	JD(S)	73 (14.15)	364 (70.54)	BJP	3 (0.58)	3 (0.58)
101	INC	469 (76.63)	JD(S)	134 (21.9)	335 (54.73)	BJP	4 (0.65)	5 (0.82)
102	INC	492 (86.62)	JD(S)	70 (12.32)	422 (74.3)	AAP	2 (0.35)	4 (0.7)
103	INC	583 (86.63)	JD(S)	79 (11.74)	504 (74.89)	BJP	5 (0.74)	6 (0.89)
104	INC	282 (73.82)	JD(S)	83 (21.73)	199 (52.09)	BJP	10 (2.62)	7 (1.83)
105	INC	676 (71.16)	BJP	136 (14.32)	540 (56.84)	JD(S)	118 (12.42)	20 (2.11)

Contd....

Socio-Economic Amenities - Rural

Access to Education Facilities

Particulars	Number of Village (% of Population)				
	Available	Not Available	If Not Available (Distance of Nearest Facility)		
			A	B	C
Govt. Primary School	46 (95)	3 (5)	1 (1)	2 (4)	0 (0)
Private Primary School	15 (47)	34 (53)	0 (0)	0 (0)	0 (0)
Govt. Middle School	28 (75)	21 (25)	14 (17)	7 (7)	0 (0)
Private Middle School	12 (48)	37 (52)	0 (0)	0 (0)	0 (0)
Govt. Secondary School	8 (39)	41 (61)	16 (21)	25 (40)	0 (0)
Private Secondary School	2 (15)	47 (85)	0 (0)	0 (0)	0 (0)
Govt. Senior Secondary School	0 (0)	49 (100)	9 (15)	11 (24)	29 (61)
Private Senior Secondary School	0 (0)	49 (100)	0 (0)	0 (0)	0 (0)
Govt. Arts and Science Degree College	0 (0)	49 (100)	10 (18)	14 (29)	25 (53)
Private Arts and Science Degree College	0 (0)	49 (100)	0 (0)	0 (0)	0 (0)
Govt. Engineering College	0 (0)	49 (100)	0 (0)	0 (0)	0 (0)
Private Engineering College	0 (0)	49 (100)	10 (18)	14 (29)	25 (53)
Govt. Medicine College	0 (0)	49 (100)	15 (27)	6 (12)	28 (61)
Private Medicine College	0 (0)	49 (100)	0 (0)	0 (0)	0 (0)
Govt. Management Institute	0 (0)	49 (100)	0 (0)	0 (0)	0 (0)
Private Management Institute	0 (0)	49 (100)	9 (15)	10 (20)	30 (65)
Govt. Polytechnic	0 (0)	49 (100)	10 (18)	14 (29)	18 (36)
Private Polytechnic	0 (0)	49 (100)	0 (0)	0 (0)	7 (17)
Govt. Vocational Training School/ITI	0 (0)	49 (100)	9 (15)	10 (20)	30 (65)
Private Vocational Training School/ITI	0 (0)	49 (100)	0 (0)	0 (0)	0 (0)
Govt. Non Formal Training Centre	0 (0)	49 (100)	10 (18)	13 (28)	26 (53)
Private Non Formal Training Centre	0 (0)	49 (100)	0 (0)	0 (0)	0 (0)
Govt. School For Disabled	0 (0)	49 (100)	9 (15)	10 (20)	30 (65)
Private School For Disabled	0 (0)	49 (100)	0 (0)	0 (0)	0 (0)
Government Others	4 (6)	45 (94)	11 (17)	7 (17)	24 (47)
Private Others	6 (18)	43 (82)	0 (0)	0 (0)	1 (1)

Note : Distance A : Less than 5 km; B : Between 5-10 km; C : 10+ km.; Source : Data Analysis is based on 2011 Census.

DISCLAIMER

The Terms of Use and Disclaimer of Datanet India Private Limited (hereinafter referred to as "Datanet") for use of this analysis report of **Bidar Assembly Constituency (Bidar Vidhan Sabha)** :-

1. **Assembly Factbook™** is a Registered Trade Mark owned by Datanet.
2. All the maps are sketched and graphical representation only and have not been drawn to the scale and also not to represent the actual geographical area or boundary of the unit.
3. The data for the aforesaid analysis is based on authentic sources and has been culled from the various publications of Census, CSO and NSSO for district and block level data, various central and state government departments, Central & State Elections Commissions and the concerned Returning Officers' releases, Electoral Rolls, Election results and allied publications, internal assessment, surveys, estimates and analysis. Therefore, certain adjustment of data at micro level may have been done to arrive closer to the macro data.
4. Data have been provided on an "As Is" and "As AVAILABLE" basis
5. The colours shown in the maps or diagram and charts of a particular party, alliance or AC are indicative and do not represent them.
6. This publication which includes maps, sheets, graphs and data would be the property under copyright of Datanet only. The user may use these for its internal study, analysis and research purposes. It's public display, re-selling or any commercial uses by the user are not allowed.
7. Datanet has taken due care and caution in compilation and processing of data and allied information, but does not guarantee the accuracy, adequacy or completeness of any information/analysis and will be not responsible for any errors or omissions or for the results obtained from the use of such information/analysis.
8. All the contents for the publication have been culled from various authentic sources and Datanet reasonably believes such sources to be reliable, but does not make any representations, express or implied as to the accuracy or fitness of use of such information. The information or contents of the information/analysis do not constitute advice and should not be relied upon in making (or refraining from making) any decision. Any reliance placed upon the information provided by Datanet is the sole responsibility and strictly at the user's risk.
9. In no event will Datanet be liable for any damages (including, without limitation, damages for loss of business projects, or loss of profits) arising in contract, tort or otherwise from the use of or inability to use any of its contents, or from any action taken (or refrained from being taken) as a result of using the analysis or any of its contents. Datanet its directors, owners, editors, officials, employees, distributor and agents or any associate will not be liable for any errors in the information contained or any consequences arising from the use of the contents of the provided information/analysis.
10. If any provision of these terms and conditions is held invalid or illegal or unenforceable for any reason by any court of competent jurisdiction, such provision shall be severed and the remainder of provisions of the terms and conditions shall continue in full force and effect as if the Term of Use had been executed with the invalid, illegal or unenforceable provision eliminated.
11. If there are any discrepancies in the information provided, please bring it to attention of Datanet for suitable rectification measures.

**Buy Online This Complete Book At
Datanet India eBooks Store**

www.indiastatpublications.com

or go directly at

[http://www.indiastatpublications.com/
Assembly_factbook/Karnataka/Bidar/ Bidar](http://www.indiastatpublications.com/Assembly_factbook/Karnataka/Bidar/Bidar)

 **indiastat**elections

ISBN : 978-93-5763-998-9



9 789357 639989