



Karnataka

Assembly Factbook™

Aland Assembly Constituency



Key Electoral Data of Aland
Assembly Constituency (Vidhan Sabha)

Karnataka

Assembly Factbook™

Aland Assembly Constituency



Aland Vidhan Sabha

Editor & Director

Dr. R.K. Thukral

Research Editor

Dr. Shafeeq Rahman

Compiled, Researched and Published by Datanet India Pvt. Ltd.

D-100, 1st Floor,

Okhla Industrial Area, Phase-I,

New Delhi- 110020.

Ph.: 91-11- 43580781-84

Email : support@indiastatpublications.com

Website : <http://www.indiastatelections.com>

Online Book Store :

www.indiastatpublications.com

Report No. : AFB/KA-046-0125

ISBN : 978-93-5763-974-3

First Edition : January, 2018

Eighth Updated Edition : January, 2025

Price : Rs.11500/-

US\$ 310

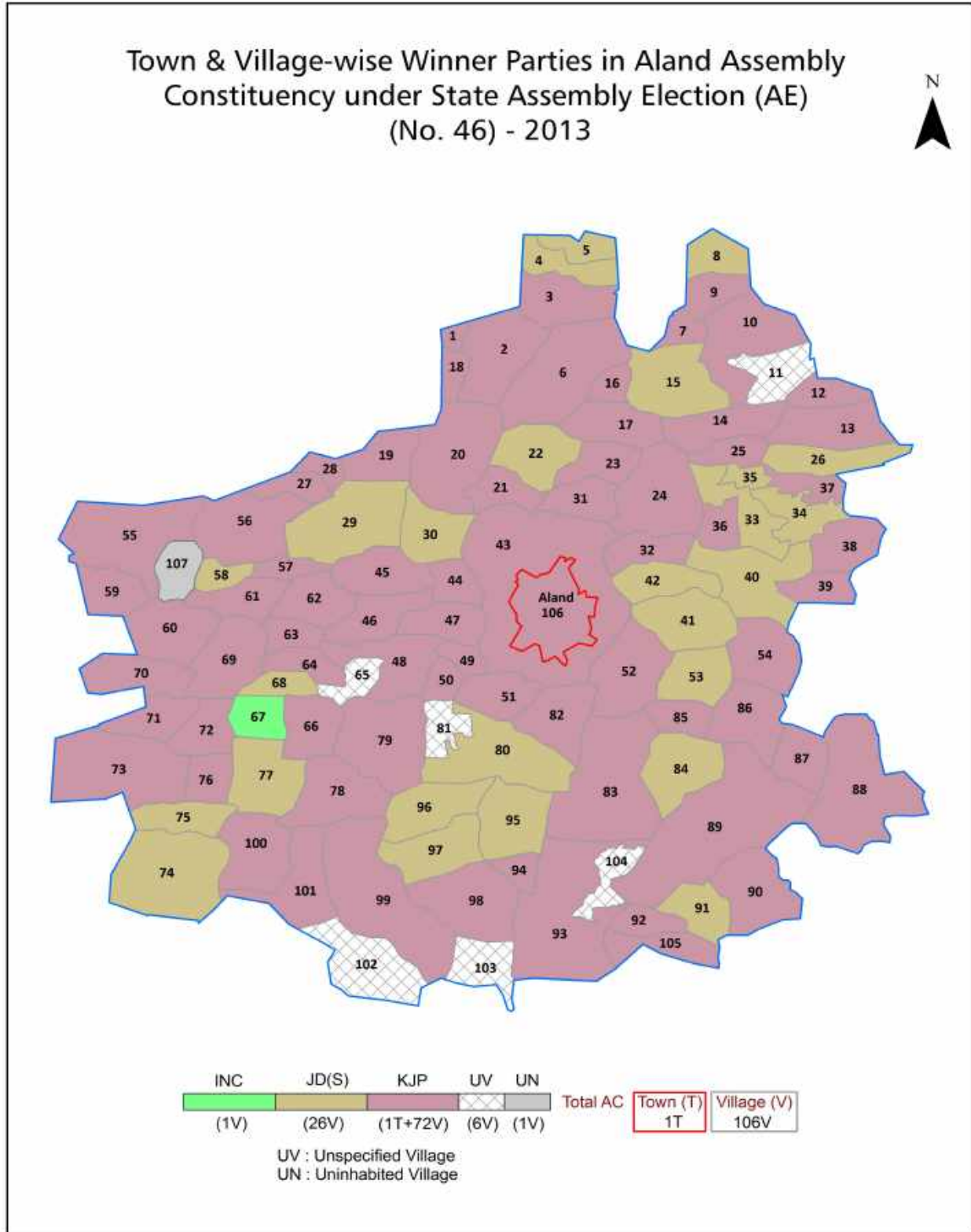
© Datanet India Pvt. Ltd.

All rights reserved. No part of this book may be reproduced, stored in a retrieval system or transmitted in any form or by any means, mechanical photocopying, photographing, scanning, recording or otherwise without the prior written permission of the publisher. Please refer to Disclaimer at page no. 223 for the use of this publication.

Printed in India

No.	Particulars	Page No.
	Introduction	
1	Assembly Constituency - (Vidhan Sabha) at a Glance Features of Assembly as per Delimitation Commission of India (2008)	1-2
	Location and Political Maps	
2	Location Map Boundaries of Assembly Constituency - (Vidhan Sabha) in District Boundaries of Assembly Constituency under Parliamentary Constituency - (Lok Sabha) Town & Village-wise Winner Parties- 2024, 2023, 2019, 2018, 2014, 2013 and 2009	3-11
	Administrative Setup (2011)	
3	District Sub-district Towns Villages Inhabited Villages Uninhabited Villages Village Panchayat Intermediate Panchayat	12-18
	Demographics (2011)	
4	Population Households Rural/Urban Population Towns and Villages by Population Size Sex Ratio (Total & 0-6 Years) Religious Population Social Population Literacy Rate	19-20
	Electoral Features	
5	Important Dates of Last Elections Held Electors by Gender Service Electors Voters Voters Turnout Polling Stations & Average Number of Electors per Polling Station Electors by Age Group Present Elected Representatives	21-26
	Historical Summary Election Results	
6	Vote Share of Major Parties Winning Margin (Number & Percentage) Polarity of Parties Summary Result of Assembly Segment of Parliamentary Elections 2024, 2019, 2014, 2009, 2004 and 1999 Summary Result of Assembly Elections 2023, 2018, 2013, 2008, 2004, 1999, 1994, 1989, 1985, 1983, 1978, 1972, 1967, 1962 and 1957	27-50
	Polling Station Level Election Results	
7	Name and Number of Polling Station 2024, 2023, 2019, 2018, 2014, 2013 and 2009 Polling Station-wise Electors, Voters & Voters Turnout 2024, 2023, 2019, 2018, 2014, 2013 and 2009 Polling Station wise Elections Results 2024, 2023, 2019, 2018, 2014, 2013 and 2009	51-203
	Share of Assembly Constituency	
8	Share of Assembly Constituency - (Vidhan Sabha) in State, District and Parliamentary Constituency - (Lok Sabha)	204
	Socio-Economic Amenities (2011)	
9	Access to Administrative Units Agricultural, Manufacturing and Industrial Commodities Demographic Indicators Education Health & Manpower Drinking Water Supply Sanitation Entertainment and Recreations Infrastructure Power Food Allocation Distribution and Marketing of Agriculture Commodities Infrastructure Transport and Road Infrastructure Communication Banking and Financial Services Land Use Irrigation Source	206-220
10	Abbreviation & Sources	221-222
11	Disclaimer	223

Location & Political Map



Administrative Setup

List of Village Panchayat & Intermediate Panchayat (Block) Name - 2011

Village Name	Village Panchayat Name	Intermediate Panchayat Name
Aland (Rural)	Koralli	Aland
Alanga	Alanga	Aland
Allapur.J	Darga Sirur	Aland
Alur (B)	Sunthnoor	Aland
Ambewad	Sawleshwar	Aland
Annur	Hodlur	Aland
Bableshtar	Khajuri	Aland
Bangerga	Rudrawadi	Aland
Battarga	Dhangapur	Aland
Benisirur	Yelsangi	Aland
Bharked	Belamogi	Aland
Bhimpur	Hiroli	Aland
Bhusnoor	Bhusnoor	Aland
Bolani	Hallisalgar	Aland
Bomanhalli	Nimberga	Aland
Chalgera	Nimbal	Aland
Chincholi (B)	Padsawali	Aland
Chincholi (K)	Padsawali	Aland
Chitali	Kinni Sultan	Aland
Dargasirur	Darga Sirur	Aland
Degaon	Munhalli	Aland
Devanti	Bhusnoor	Aland
Dhangapur	Dhangapur	Aland
Dhannur	Kodalhangerga	Aland
Dhuttagaon	Dhuttagaon	Aland
Gadlegaon	Alanga	Aland
Gola (B)	Gola (B)	Aland
Gulhalli	Jidga	Aland
Hadalgi	Hadalgi	Aland

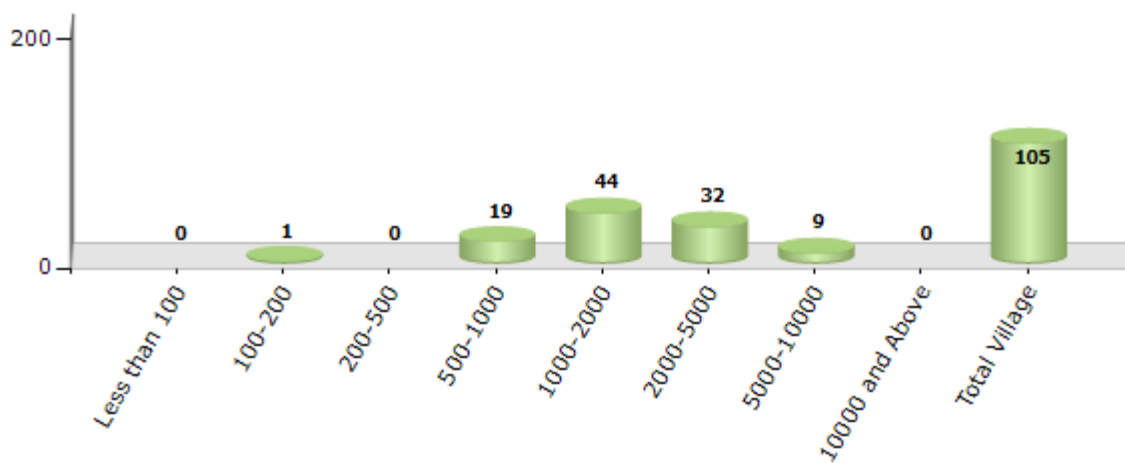
Contd....

Demographic

Number of Villages by Population Size - 2011

Less than 100	100-200	200-500	500-1000	1000-2000	2000-5000	5000-10000	10000 and Above	Total Village
0	1	0	19	44	32	9	0	105

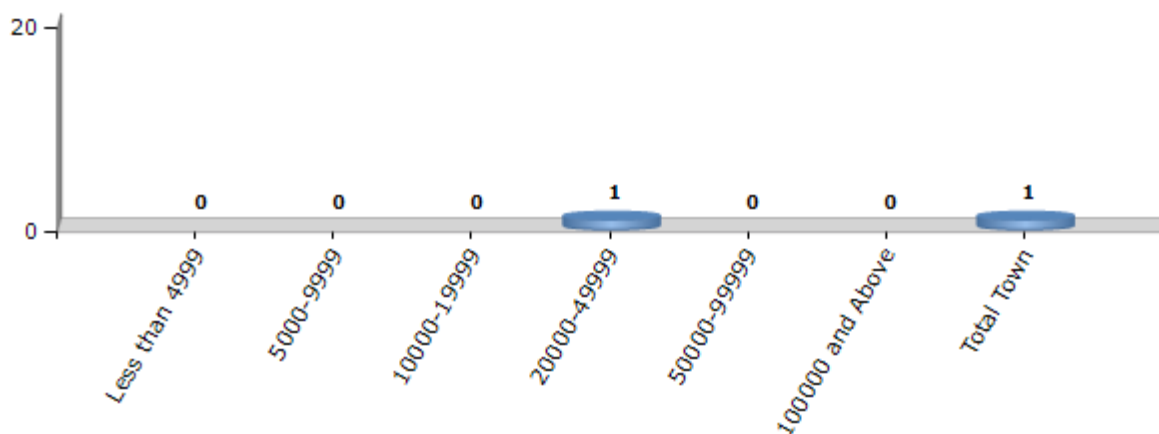
Number of Villages by Population Size - 2011



Number of Towns by Population Size - 2011

Less than 4999	5000-9999	10000-19999	20000-49999	50000-99999	100000 and Above	Total Town
0	0	0	1	0	0	1

Number of Towns by Population Size - 2011

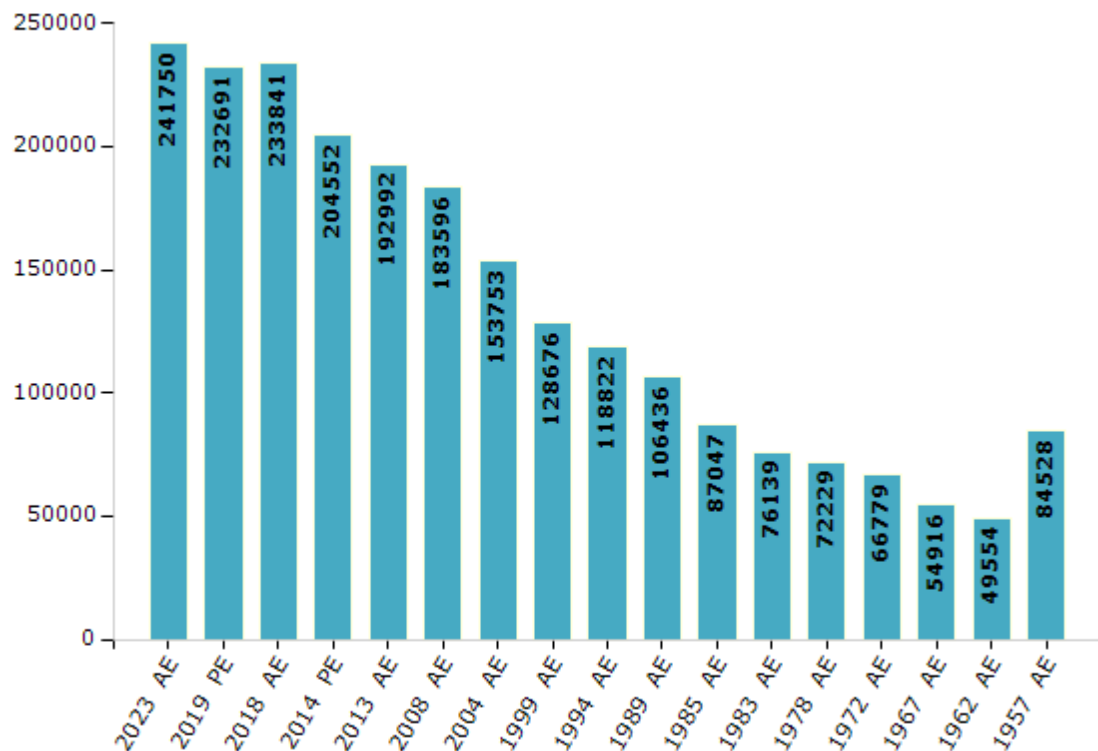


Electoral Features

Electors by Male & Female

Year	Male	Female	Others	Total	Year	Male	Female	Others	Total
2023 AE	126241	115475	34	241750	1999 AE	65576	63100	-	128676
2019 PE	121288	111368	35	232691	1994 AE	60359	58463	-	118822
2018 AE	121625	112180	36	233841	1989 AE	53919	52517	-	106436
2014 PE	107988	96554	10	204552	1985 AE	43824	43223	-	87047
2013 AE	101946	91040	6	192992	1983 AE	37806	38333	-	76139
2009 PE	-	-	-	-	1978 AE	36259	35970	-	72229
2008 AE	95052	88544	-	183596	1972 AE	33821	32958	-	66779
2004 PE	-	-	-	-	1967 AE	-	-	-	54916
2004 AE	78686	75067	-	153753	1962 AE	-	-	-	49554
1999 PE	-	-	-	-	1957 AE	-	-	-	84528

Number of Electors

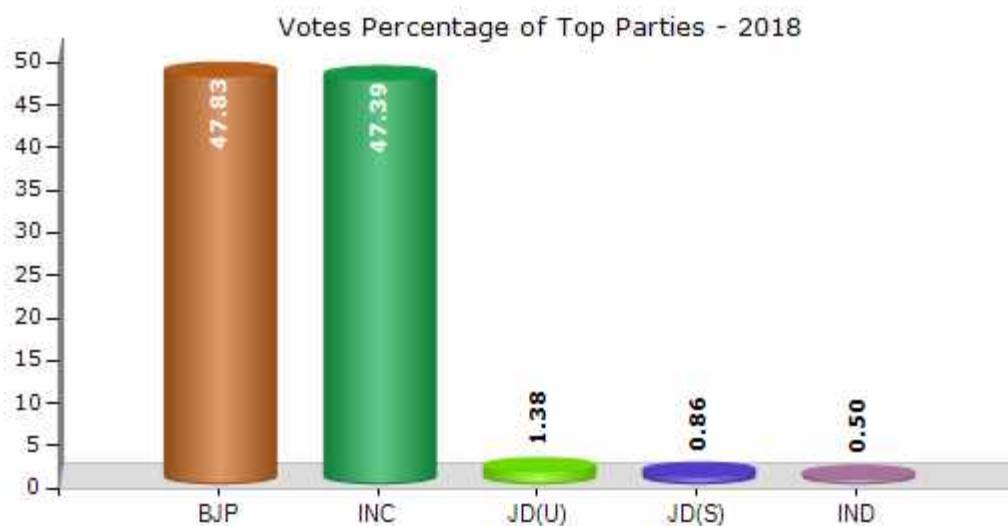


Note : AE : Assembly Election, PE : Assembly Segment of Parliamentary Election

Historical Summary Election Results

Summary Result of Assembly Election - 2018

Candidate Name	Party	Votes	Votes %
Guttedar Subhash Rukmayya	BJP	76815	47.83
B R Patil	INC	76118	47.39
Arunkumar C Patil Hallisalgar	JD(U)	2213	1.38
Suryakant K Koralli	JD(S)	1387	0.86
Swami Shivayya	IND	808	0.5
Ratnappa Ramchandrappa	IND	393	0.24
Afzal Ansari	AIMEP	390	0.24
Sharanappa Bhimsha Zalake	BJC	388	0.24
Kushal Chattru Rathod	NDEP	344	0.21
Ansari Jaheer	IND	199	0.12
D K Konkate Kerror	RSPS	109	0.07
	NOTA	1445	0.9



Polling Station Level Election Results

Number and Name of Polling Stations (PS) (2023)

Number of Polling Stations	Name of Polling Stations	Number of Polling Stations	Name of Polling Stations
1	Government Senior Primary School Gadle Village Gadlegaon	22	Govt Senior Primary School Bableshtar
2	Government Higher Primary School (New Building) Tugaon	23	Govt Senior Primary School (South Side) Rudarwadi
3	Govt Senior Primary School Annur	24	Government Higher Primary School (Northern Division) Rudarwadi
4	Govt Senior Primary School Siroor [G]	25	Government Higher Primary School (West Side) Rudarwadi
5	Government Higher Primary School (Right Wing) Alanga	26	Govt Senior Primary School Nandgur
6	Government Higher Primary School (Left Wing) Alanga	27	Govt Senior Primary School Kottanhipparga
7	Govt Senior Primary School (East Side) Jawalga[J]	28	Government Higher Primary School (West) Jamaga [R]
8	Government Higher Primary School (South Side) Jawalga[J]	29	Government Higher Primary School (South Side) Jamaga [R]
9	Govt Senior Primary School (South Side) Hodaloor	30	Government Higher Primary School (South Side) Bhangarga
10	Government Higher Primary School (Northern Division) Hodaloor	31	Government Senior Primary School North Part Bhangarga
11	Govt Senior Primary School Hodalur Tanda	32	Govt Senior Primary School (South Side) Matakki
12	Government Higher Primary School (Right Wing) Khajuri	33	Government Higher Primary School (North) Matakki
13	Government Higher Primary School (Northern Division) Khajuri	34	Government Higher Primary School (Eastern Wing) Matakki
14	Government Higher Primary School (Middle Part) Khajuri	35	Government Higher Primary School (New Kone) Matakki
15	Government High School (Right Side) Khajuri	36	Govt Senior Primary School (South Side) Nirgudi
16	Government High School (Left) Khajuri	37	Government Higher Primary School (Northern Division) Nirgudi
17	Government Senior (Intermediate) School Khajuri	38	Government Higher Primary School (Paksham Bhaga) Nirgudi
18	Government Senior Primary School Old Building (Right Side) Tadola	39	Govt Senior Primary School Chincholi [B]
19	Government Senior Primary School Old Building (Left Side) Tadola	40	Government Higher Primary School (Right Side) Salegaon
20	Govt Junior Primary School Jamaga (K)	41	Government Higher Primary School (Left Side) Salegaon
21	Government Higher Primary School (New Building) Khandal	42	Government Higher Primary School (Left Wing) Chitali

Contd....

Polling Station Level Election Results

Polling Station-wise Votes Secured by Overall Top Five Parties in Aland Assembly in Assembly Election (AE) under Bidar Parliamentary Constituency in Karnataka (2023)

Number of Polling Station	Winner - Bhojaraj (INC)	Runner-up - Subhash Guttadar (BJP)	3rd - Maheshwari (JD(S))	4th - Moula Sab (CPI)	5th - Apparao Patil (IND)	NOTA	Other	Total Votes Secured
36	563	339	6	7	2	9	11	937
37	347	192	1	2	1	3	9	555
38	258	187	6	2	2	5	4	464
39	324	320	5	1	0	2	6	658
40	304	468	6	0	2	7	7	794
41	286	396	5	1	3	5	10	706
42	241	404	2	0	0	2	6	655
43	211	189	2	1	3	1	5	412
44	353	307	1	0	0	0	5	666
45	289	266	0	2	0	3	6	566
46	348	365	1	0	1	5	3	723
47	414	106	2	0	0	2	3	527
48	418	415	5	3	0	7	7	855
49	170	380	0	1	5	3	5	564
50	187	196	5	2	1	4	8	403
51	387	532	2	5	2	8	8	944
52	420	333	2	4	3	3	3	768
53	217	493	4	4	1	7	11	737
54	283	658	6	4	5	4	4	964
55	334	304	3	0	3	7	9	660
56	327	435	2	6	2	10	6	788
57	154	284	4	0	3	1	2	448
58	481	444	5	3	3	4	6	946
59	165	458	7	3	4	4	4	645
60	172	365	3	2	9	2	5	558
61	371	311	11	4	0	2	10	709
62	387	480	14	10	3	11	17	922
63	278	284	21	2	0	2	2	589
64	255	192	8	6	2	7	13	483
65	209	234	5	1	2	3	4	458
66	373	395	4	8	4	11	30	825
67	157	352	2	1	0	4	4	520
68	134	312	3	5	3	5	6	468
69	257	237	4	2	2	5	6	513
70	153	282	3	4	2	8	6	458

Contd....

Polling Station Level Election Results

Winner, Runner-up and 3rd Party Position & Winning Margin According to Polling Stations in Aland Assembly in Assembly Election (AE) under Bidar Parliamentary Constituency in Karnataka (2023)

Polling Station Number	Winner Party	Winner Votes (%)	Runner-up Party	Runner-up Votes (%)	Winning Margin Votes (%)	Third Party	Third Party Votes (%)	Other Votes (%)
71	INC	712 (78.85)	BJP	180 (19.93)	532 (58.92)	JD(S)	4 (0.44)	7 (0.78)
72	INC	721 (79.93)	BJP	162 (17.96)	559 (61.97)	JD(S)	4 (0.44)	15 (1.66)
73	INC	657 (77.57)	BJP	178 (21.02)	479 (56.55)	CPI	5 (0.59)	7 (0.83)
74	INC	458 (82.52)	BJP	81 (14.59)	377 (67.93)	JD(S)	2 (0.36)	14 (2.52)
75	INC	438 (56.3)	BJP	321 (41.26)	117 (15.04)	JD(S)	3 (0.39)	16 (2.06)
76	BJP	488 (54.83)	INC	383 (43.03)	105 (11.8)	JD(S)	6 (0.67)	13 (1.46)
77	INC	244 (51.37)	BJP	216 (45.47)	28 (5.9)	KJSP	5 (1.05)	10 (2.11)
78	BJP	318 (61.27)	INC	177 (34.1)	141 (27.17)	JD(S)	5 (0.96)	19 (3.66)
79	BJP	423 (76.35)	INC	120 (21.66)	303 (54.69)	JD(S)	2 (0.36)	9 (1.62)
80	BJP	436 (49.04)	INC	429 (48.26)	7 (0.78)	JD(S)	5 (0.56)	19 (2.14)
81	BJP	310 (56.99)	INC	223 (40.99)	87 (16)	CPI	4 (0.74)	7 (1.29)
82	INC	321 (54.41)	BJP	254 (43.05)	67 (11.36)	JD(S)	5 (0.85)	10 (1.69)
83	BJP	354 (64.13)	INC	182 (32.97)	172 (31.16)	JD(S)	4 (0.72)	12 (2.17)
84	INC	511 (50.74)	BJP	475 (47.17)	36 (3.57)	KJSP	4 (0.4)	17 (1.69)
85	INC	635 (71.83)	BJP	225 (25.45)	410 (46.38)	JD(S)	6 (0.68)	18 (2.04)
86	INC	488 (65.77)	BJP	240 (32.35)	248 (33.42)	JD(S)	2 (0.27)	12 (1.62)
87	INC	482 (63.17)	BJP	232 (30.41)	250 (32.76)	BSP	25 (3.28)	24 (3.15)
88	BJP	532 (72.28)	INC	183 (24.86)	349 (47.42)	IND (AP)	5 (0.68)	16 (2.17)
89	BJP	588 (67.9)	INC	259 (29.91)	329 (37.99)	IND (AP)	5 (0.58)	14 (1.62)
90	INC	374 (58.53)	BJP	253 (39.59)	121 (18.94)	JD(S)	3 (0.47)	9 (1.41)
91	INC	839 (87.03)	BJP	98 (10.17)	741 (76.86)	JD(S)	14 (1.45)	13 (1.35)
92	INC	598 (79)	BJP	137 (18.1)	461 (60.9)	CPI	4 (0.53)	18 (2.38)
93	INC	558 (92.69)	BJP	35 (5.81)	523 (86.88)	JD(S)	1 (0.17)	8 (1.33)
94	INC	450 (73.89)	BJP	146 (23.97)	304 (49.92)	IND (AP)	4 (0.66)	9 (1.48)
95	INC	282 (54.44)	BJP	210 (40.54)	72 (13.9)	IND (AP)	3 (0.58)	23 (4.44)
96	BJP	278 (54.83)	INC	215 (42.41)	63 (12.42)	CPI	2 (0.39)	12 (2.37)
97	INC	330 (64.96)	BJP	166 (32.68)	164 (32.28)	KJSP	2 (0.39)	10 (1.97)
98	INC	381 (68.9)	BJP	149 (26.94)	232 (41.96)	JD(S)	4 (0.72)	19 (3.44)
99	NV	NV (NV)	NV	NV (NV)	NV (NV)	NV	NV (NV)	NV (NV)
100	INC	495 (71.02)	BJP	176 (25.25)	319 (45.77)	IND (AP)	4 (0.57)	22 (3.16)
101	INC	547 (68.46)	BJP	239 (29.91)	308 (38.55)	JD(S)	2 (0.25)	11 (1.38)
102	BJP	407 (52.99)	INC	351 (45.7)	56 (7.29)	CPI	2 (0.26)	8 (1.04)
103	BJP	363 (64.71)	INC	189 (33.69)	174 (31.02)	JD(S)	2 (0.36)	7 (1.25)
104	INC	336 (53.76)	BJP	276 (44.16)	60 (9.6)	IND (AP)	3 (0.48)	10 (1.6)
105	INC	752 (91.48)	BJP	64 (7.79)	688 (83.69)	JD(S)	1 (0.12)	5 (0.61)

Contd....

Socio-Economic Amenities - Rural

Access to Education Facilities

Particulars	Number of Village (% of Population)				
	Available	Not Available	If Not Available (Distance of Nearest Facility)		
			A	B	C
Govt. Primary School	105 (100)	0 (0)	0 (0)	0 (0)	0 (0)
Private Primary School	21 (37)	84 (63)	0 (0)	0 (0)	0 (0)
Govt. Middle School	100 (97)	5 (3)	4 (1)	0 (0)	0 (0)
Private Middle School	12 (23)	93 (77)	0 (0)	0 (0)	0 (0)
Govt. Secondary School	41 (61)	64 (39)	24 (13)	14 (8)	13 (7)
Private Secondary School	12 (19)	93 (81)	2 (1)	1 (0)	1 (0)
Govt. Senior Secondary School	12 (23)	93 (77)	13 (8)	31 (25)	49 (44)
Private Senior Secondary School	1 (1)	104 (99)	0 (0)	0 (0)	0 (0)
Govt. Arts and Science Degree College	1 (3)	104 (97)	7 (6)	19 (16)	69 (65)
Private Arts and Science Degree College	0 (0)	105 (100)	1 (1)	3 (3)	5 (5)
Govt. Engineering College	0 (0)	105 (100)	0 (0)	1 (1)	6 (6)
Private Engineering College	0 (0)	105 (100)	0 (0)	0 (0)	98 (93)
Govt. Medicine College	0 (0)	105 (100)	0 (0)	0 (0)	0 (0)
Private Medicine College	0 (0)	105 (100)	8 (11)	26 (20)	71 (69)
Govt. Management Institute	0 (0)	105 (100)	1 (1)	2 (1)	87 (83)
Private Management Institute	0 (0)	105 (100)	0 (0)	2 (3)	13 (13)
Govt. Polytechnic	0 (0)	105 (100)	5 (4)	17 (18)	77 (69)
Private Polytechnic	0 (0)	105 (100)	0 (0)	0 (0)	6 (9)
Govt. Vocational Training School/ITI	1 (3)	104 (97)	6 (5)	14 (16)	53 (48)
Private Vocational Training School/ITI	2 (6)	103 (94)	0 (0)	10 (9)	19 (12)
Govt. Non Formal Training Centre	0 (0)	105 (100)	4 (3)	11 (10)	74 (73)
Private Non Formal Training Centre	0 (0)	105 (100)	0 (0)	2 (3)	14 (11)
Govt. School For Disabled	0 (0)	105 (100)	2 (2)	2 (1)	89 (88)
Private School For Disabled	0 (0)	105 (100)	0 (0)	0 (0)	12 (9)
Government Others	0 (0)	105 (100)	0 (0)	6 (7)	95 (90)
Private Others	0 (0)	105 (100)	0 (0)	1 (1)	3 (3)

Note : Distance A : Less than 5 km; B : Between 5-10 km; C : 10+ km.; Source : Data Analysis is based on 2011 Census.

DISCLAIMER

The Terms of Use and Disclaimer of Datanet India Private Limited (hereinafter referred to as "Datanet") for use of this analysis report of **Aland Assembly Constituency (Aland Vidhan Sabha)** :-

1. **Assembly Factbook™** is a Registered Trade Mark owned by Datanet.
2. All the maps are sketched and graphical representation only and have not been drawn to the scale and also not to represent the actual geographical area or boundary of the unit.
3. The data for the aforesaid analysis is based on authentic sources and has been culled from the various publications of Census, CSO and NSSO for district and block level data, various central and state government departments, Central & State Elections Commissions and the concerned Returning Officers' releases, Electoral Rolls, Election results and allied publications, internal assessment, surveys, estimates and analysis. Therefore, certain adjustment of data at micro level may have been done to arrive closer to the macro data.
4. Data have been provided on an "As Is" and "As AVAILABLE" basis
5. The colours shown in the maps or diagram and charts of a particular party, alliance or AC are indicative and do not represent them.
6. This publication which includes maps, sheets, graphs and data would be the property under copyright of Datanet only. The user may use these for its internal study, analysis and research purposes. It's public display, re-selling or any commercial uses by the user are not allowed.
7. Datanet has taken due care and caution in compilation and processing of data and allied information, but does not guarantee the accuracy, adequacy or completeness of any information/analysis and will be not responsible for any errors or omissions or for the results obtained from the use of such information/analysis.
8. All the contents for the publication have been culled from various authentic sources and Datanet reasonably believes such sources to be reliable, but does not make any representations, express or implied as to the accuracy or fitness of use of such information. The information or contents of the information/analysis do not constitute advice and should not be relied upon in making (or refraining from making) any decision. Any reliance placed upon the information provided by Datanet is the sole responsibility and strictly at the user's risk.
9. In no event will Datanet be liable for any damages (including, without limitation, damages for loss of business projects, or loss of profits) arising in contract, tort or otherwise from the use of or inability to use any of its contents, or from any action taken (or refrained from being taken) as a result of using the analysis or any of its contents. Datanet its directors, owners, editors, officials, employees, distributor and agents or any associate will not be liable for any errors in the information contained or any consequences arising from the use of the contents of the provided information/analysis.
10. If any provision of these terms and conditions is held invalid or illegal or unenforceable for any reason by any court of competent jurisdiction, such provision shall be severed and the remainder of provisions of the terms and conditions shall continue in full force and effect as if the Term of Use had been executed with the invalid, illegal or unenforceable provision eliminated.
11. If there are any discrepancies in the information provided, please bring it to attention of Datanet for suitable rectification measures.

**Buy Online This Complete Book At
Datanet India eBooks Store**

www.indiastatpublications.com

or go directly at

[http://www.indiastatpublications.com/
Assembly_factbook/Karnataka/Bidar/ Aland](http://www.indiastatpublications.com/Assembly_factbook/Karnataka/Bidar/Aland)

 **indiastat**elections

ISBN : 978-93-5763-974-3



9 789357 163974 3