



Karnataka

Assembly Factbook™

Vijayanagara Assembly Constituency



Key Electoral Data of Vijayanagara
Assembly Constituency (Vidhan Sabha)

Karnataka

Assembly Factbook™

Vijayanagara Assembly Constituency



Vijayanagara Vidhan Sabha

Editor & Director

Dr. R.K. Thukral

Research Editor

Dr. Shafeeq Rahman

Compiled, Researched and Published by Datanet India Pvt. Ltd.

D-100, 1st Floor,

Okhla Industrial Area, Phase-I,

New Delhi- 110020.

Ph.: 91-11- 43580781-84

Email : support@indiastatpublications.com

Website : <http://www.indiastatelections.com>

Online Book Store :

www.indiastatpublications.com

Report No. : AFB/KA-090-0125

ISBN : 978-93-5763-992-7

First Edition : January, 2018

Eighth Updated Edition : January, 2025

Price : Rs.11500/-

US\$ 310

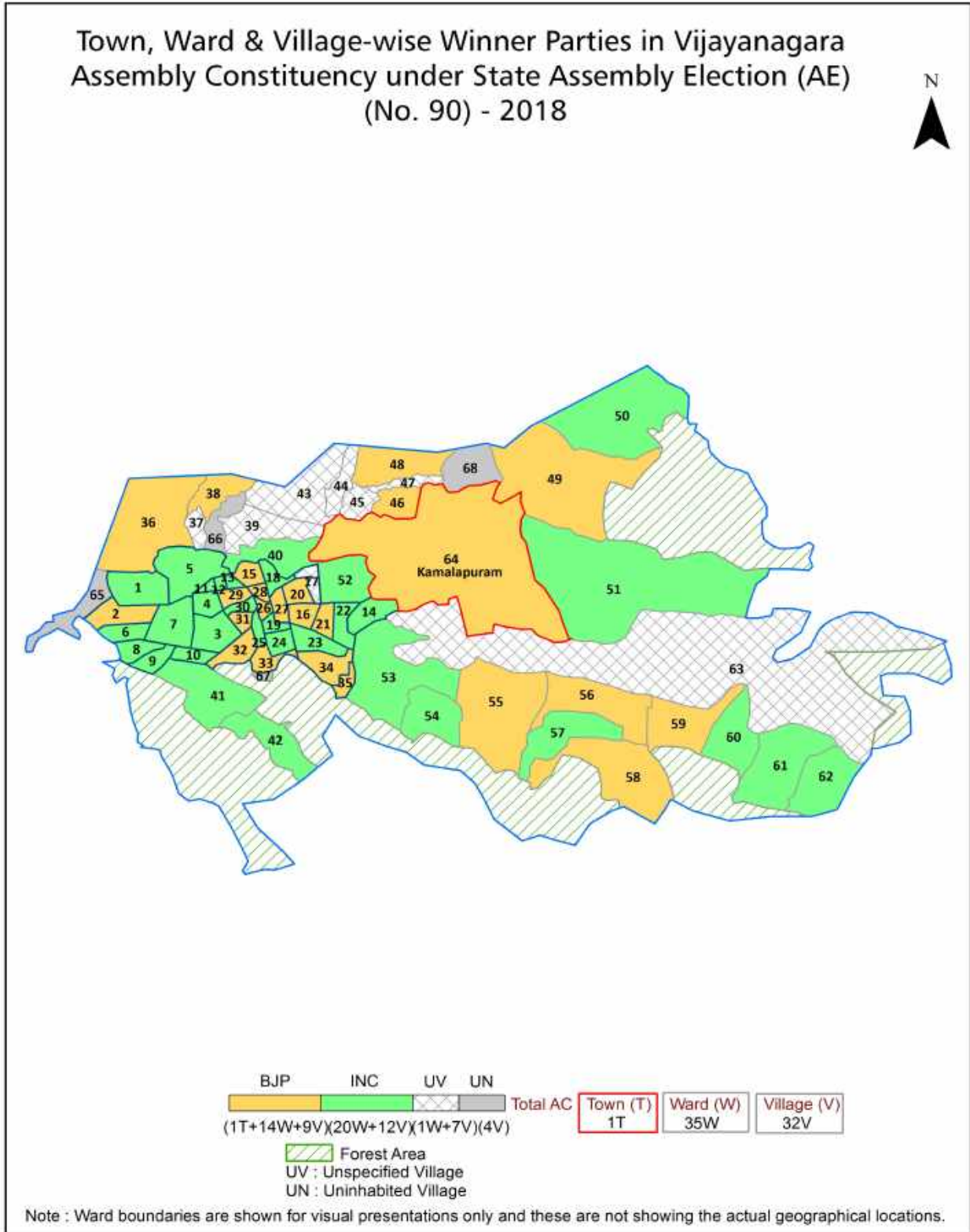
© Datanet India Pvt. Ltd.

All rights reserved. No part of this book may be reproduced, stored in a retrieval system or transmitted in any form or by any means, mechanical photocopying, photographing, scanning, recording or otherwise without the prior written permission of the publisher. Please refer to Disclaimer at page no. 192 for the use of this publication.

Printed in India

No.	Particulars	Page No.
	Introduction	
1	Assembly Constituency - (Vidhan Sabha) at a Glance Features of Assembly as per Delimitation Commission of India (2008)	1-2
	Location and Political Maps	
2	Location Map Boundaries of Assembly Constituency - (Vidhan Sabha) in District Boundaries of Assembly Constituency under Parliamentary Constituency - (Lok Sabha) Town, Ward & Village-wise Winner Parties- 2024, 2023, 2019, 2018, 2014, 2013 and 2009	3-11
	Administrative Setup (2011)	
3	District Sub-district Towns Villages Inhabited Villages Uninhabited Villages Village Panchayat Intermediate Panchayat	12-15
	Demographics (2011)	
4	Population Households Rural/Urban Population Towns, Ward and Villages by Population Size Sex Ratio (Total & 0-6 Years) Religious Population Social Population Literacy Rate	16-18
	Electoral Features	
5	Important Dates of Last Elections Held Electors by Gender Service Electors Voters Voters Turnout Polling Stations & Average Number of Electors per Polling Station Electors by Age Group Present Elected Representatives	19-24
	Historical Summary Election Results	
6	Vote Share of Major Parties Winning Margin (Number & Percentage) Polarity of Parties Summary Result of Assembly Segment of Parliamentary Elections 2024, 2019, 2014 and 2009 Summary Result of Assembly Elections 2023, 2018, 2013 and 2008	25-35
	Polling Station Level Election Results	
7	Name and Number of Polling Station 2024, 2023, 2019, 2018, 2014, 2013 and 2009 Polling Station-wise Electors, Voters & Voters Turnout 2024, 2023, 2019, 2018, 2014, 2013 and 2009 Polling Station wise Elections Results 2024, 2023, 2019, 2018, 2014, 2013 and 2009	36-172
	Share of Assembly Constituency	
8	Share of Assembly Constituency - (Vidhan Sabha) in State, District and Parliamentary Constituency - (Lok Sabha)	173
	Socio-Economic Amenities (2011)	
9	Access to Administrative Units Agricultural, Manufacturing and Industrial Commodities Demographic Indicators Education Health & Manpower Drinking Water Supply Sanitation Entertainment and Recreations Infrastructure Power Food Allocation Distribution and Marketing of Agriculture Commodities Infrastructure Transport and Road Infrastructure Communication Banking and Financial Services Land Use Irrigation Source	175-189
10	Abbreviation & Sources	190-191
11	Disclaimer	192

Location & Political Map



Administrative Setup

List of Village Panchayat & Intermediate Panchayat (Block) Name - 2011

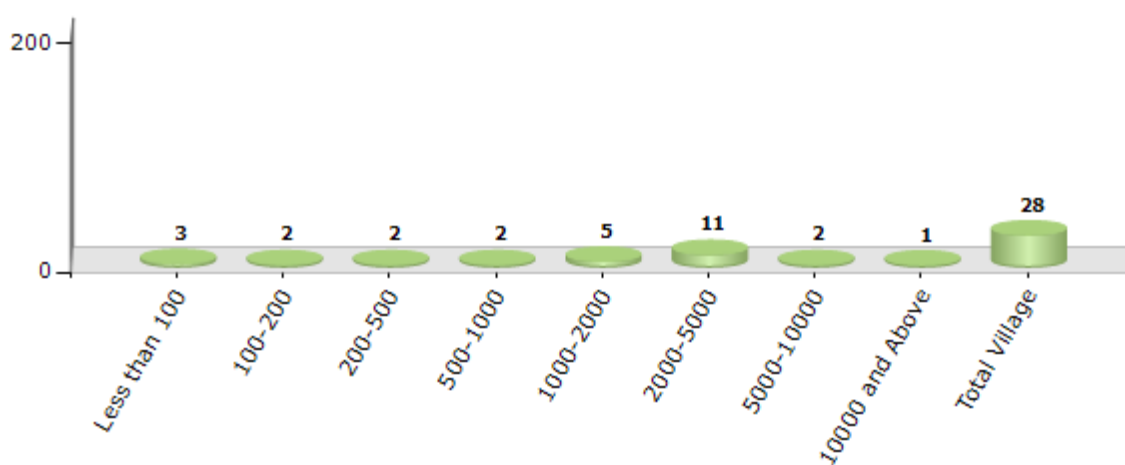
Village Name	Village Panchayat Name	Intermediate Panchayat Name
Bukkasagara	Bukkasagara	Hospet
Buvvanahalli	Gadiganur	Hospet
Byluvadigeri	Byluvadigeri	Hospet
Danapura	Hampi	Hospet
Dharmasagara	Byluvadigeri	Hospet
Gadiganur	Gadiganur	Hospet
Gonahal	Gadiganur	Hospet
Gudioblapura	Nagenahalli	Hospet
Gundlavaddigeri	Byluvadigeri	Hospet
Hampi	Hampi	Hospet
Hosur	Hosur	Hospet
Ingaligi	Papinayakanahalli	Hospet
Kaddirampura	Hampi	Hospet
Kakubal	Byluvadigeri	Hospet
Kalghatta	Nagenahalli	Hospet
Kallahalli	Kallahalli	Hospet
Kallirampura	Nagenahalli	Hospet
Kottiginahal	Gadiganur	Hospet
Krishnapura	Hampi	Hospet
Malapanagudi	Malapanagudi	Hospet
Nagenahalli	Nagenahalli	Hospet
Narasapura	Hampi	Hospet
Papinayakanahalli	Papinayakanahalli	Hospet
Rajapura	Kallahalli	Hospet
Seetharama Tanda	Seetharama Tanda	Hospet
Singanathanahalli	Hampi	Hospet
Vadrahalli	Papinayakanahalli	Hospet
Venkatapura	Bukkasagara	Hospet

Demographic

Number of Villages by Population Size - 2011

Less than 100	100-200	200-500	500-1000	1000-2000	2000-5000	5000-10000	10000 and Above	Total Village
3	2	2	2	5	11	2	1	28

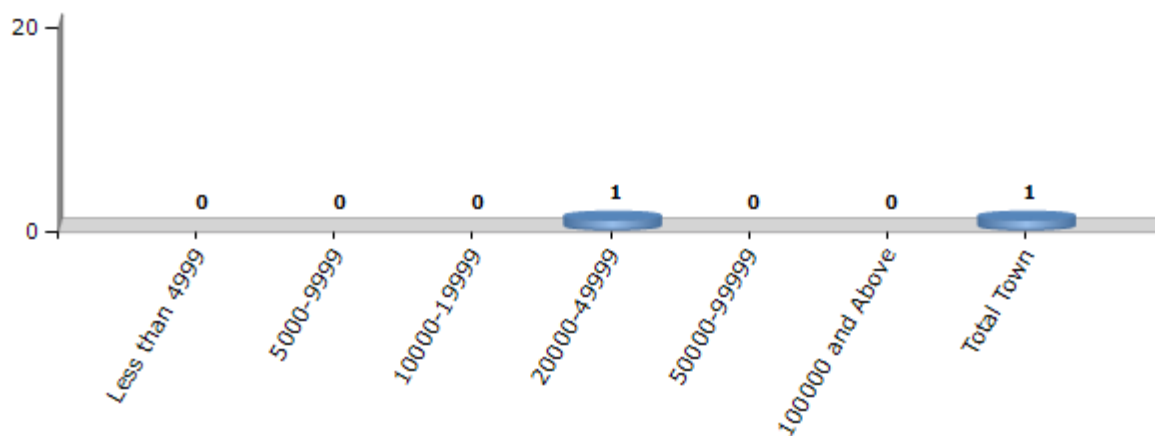
Number of Villages by Population Size - 2011



Number of Towns by Population Size - 2011

Less than 4999	5000-9999	10000-19999	20000-49999	50000-99999	100000 and Above	Total Town
0	0	0	1	0	0	1

Number of Towns by Population Size - 2011

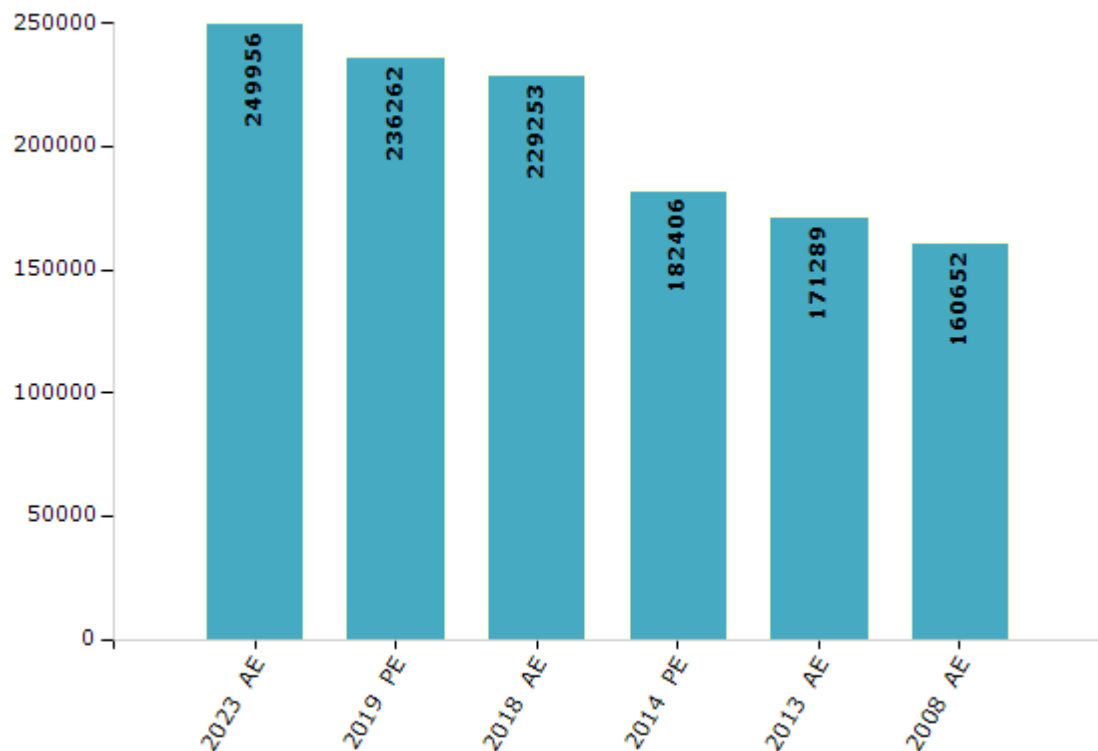


Electoral Features

Electors by Male & Female

Year	Male	Female	Others	Total	Year	Male	Female	Others	Total
2023 AE	121626	128253	77	249956	1999 AE	-	-	-	-
2019 PE	115796	120403	63	236262	1994 AE	-	-	-	-
2018 AE	113283	115919	51	229253	1989 AE	-	-	-	-
2014 PE	91864	90506	36	182406	1985 AE	-	-	-	-
2013 AE	86511	84778	0	171289	1983 AE	-	-	-	-
2009 PE	-	-	-	-	1978 AE	-	-	-	-
2008 AE	80975	79677	-	160652	1972 AE	-	-	-	-
2004 PE	-	-	-	-	1967 AE	-	-	-	-
2004 AE	-	-	-	-	1962 AE	-	-	-	-
1999 PE	-	-	-	-	1957 AE	-	-	-	-

Number of Electors

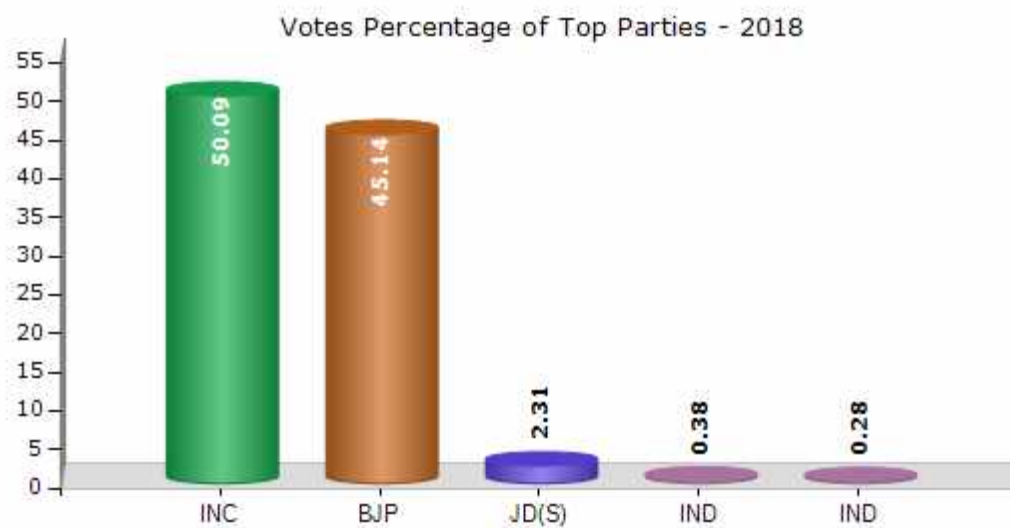


Note : AE : Assembly Election, PE : Assembly Segment of Parliamentary Election

Historical Summary Election Results

Summary Result of Assembly Election - 2018

Candidate Name	Party	Votes	Votes %
Anand Singh	INC	83214	50.09
H.R.Gaviyappa	BJP	74986	45.14
Deepak Singh	JD(S)	3835	2.31
T.S.Sheela	IND	638	0.38
G Shafi Sab	IND	463	0.28
Shabbir H	IND	330	0.2
S.Alimbasha	IND	227	0.14
Pa.Ya.Ganesh	IND	196	0.12
S.M.Manohar	IND	178	0.11
L.S.Basheer Ahamed	IND	173	0.1
Umesh.K	IND	136	0.08
	NOTA	1754	1.06



Polling Station Level Election Results

Number and Name of Polling Stations (PS) (2023)

Number of Polling Stations	Name of Polling Stations	Number of Polling Stations	Name of Polling Stations
1	Government Model Senior Primary Vinoba Bhava School, Hoskattada (North Part) Chittavadgi	22	Theosophical First Class Women'S College, Lecture Room-1, Hospet
2	Government Model Senior Primary Vinoba Bhava School, Hoskattada (East Side), Chittawadgi	23	Theosophical First Class Women'S College, Lecture Room-2, Hospet
3	Tungabhadra Nursing School, Chittawadgi	24	Theosophical First Class Women'S College, Lecture Room-6, Hospet
4	Govt Junior Primary School,88 Mudlapur	25	Theosophical First Class Women'S College, Lecture Room-5, Hospet
5	Govt Senior Primary School, Tandu Kalliyar, (East Side), Near Raitha Bhavan, Hospet	26	Government Senior Primary School, Room No. 1 Chapparadhalli Anantashayana Gudi
6	Sri Ramulu Govt Senior Primary Telugu & Tamil School, (East) Patelnagar, Hospet	27	Government Model Senior Primary School, New Building, Chapparadhalli, Anantashayanagudi, Hospet
7	National English Medium Pre-Primary School, Room-1 Patel Nagar, Hospet	28	Government High School (South Side), New Building Anantashayana Gudi, Hospet
8	National English Medium Pre-Primary School, Room-2, Patel Nagar, Hospet	29	Government High School (South Wing), Room-2, New Building, Anantashayana Gudi, Hospet
9	Gopinath Memorial High School, Patelnagar, Hospet	30	Government High School East Side New Building, Anantashayana Gudi
10	Vivekananda Government Senior Primary School Room No-01, (Dakpina Bagh), Hospet	31	Markandeshwar D.Ed College, Anantashayanagudi
11	Vivekananda Government Senior Primary School Room No.02, (Dakpina Bagh), Hospet	32	Vss Bank Regular Anantashayanagudi
12	Mahila Samaj Senior Primary School, Room No.01 Near Court, Hospet	33	Government Higher Primary School (East Wing), Kondanayakana Halli
13	Mahila Samaj Senior Primary School, Room-2, Near Court, Hospet	34	Government Higher Primary School (West Wing) Room No. 0-2, Kondanayakana Village
14	Hooda Office, Staff Room, Isr Road, Hospet	35	Government Senior Primary School (West) Room No. 03, Kondanayakana Village
15	New Vivekananda Government Primary School, Room-2, Ranipet, Hospet	36	New Community Hall, 3Rd Cross, Siddalingappa Chowki, Hospet
16	New Vivekananda Government Primary School, Room-3, Ranipet, Hospet	37	Sharada Senior Primary School, Room-1, Hospet
17	Rotary Club Mainhaul Station Road, Hospet	38	Sarada Senior Primary School Room-2 Hospet
18	Office Of Zonal Forest Officer, Railway Station Road, Social Forest Hospet	39	Ujjani Junior Primary School, Rajajinagar, 9Th Ward, Hospet
19	Government Undergraduate Girls' College, (East Wing) Hospet	40	Pvs Bc High School, Room-1, New Building Near Basavanna Canal Goulara Hatti, Hospet
20	Government Undergraduate Girls' College, West Side, Hospet	41	Pvs Bc High School, Room-3, New Building Near Basavanna Canal Goulara Hatti, Hospet
21	Government Undergraduate Girls' College, West Side Room-3, Hospet	42	P.V.S.B.C. High School, Hoskattada Beside Basavan Canal, Gollera Hatti Hospet

Contd....

Polling Station Level Election Results

Polling Station-wise Votes Secured by Overall Top Five Parties in Vijayanagara Assembly in Assembly Election (AE) under Bellary Parliamentary Constituency in Karnataka (2023)

Number of Polling Station	Winner - H.R. Gaviyappa (INC)	Runner-up - Siddharth Singh A Thakur (BJP)	3rd - Kalleshi K S (UPJP)	4th - Dasara Shankar (AAP)	5th - S K Choudappa (IND)	NOTA	Other	Total Votes Secured
36	603	396	2	4	3	3	4	1015
37	668	340	5	4	2	6	4	1029
38	500	249	3	2	0	7	4	765
39	547	284	2	3	5	8	12	861
40	289	463	3	3	2	9	2	771
41	217	126	2	1	1	4	1	352
42	671	215	2	2	2	3	3	898
43	501	172	0	2	0	2	1	678
44	748	214	0	4	4	9	4	983
45	766	234	1	2	0	8	2	1013
46	327	338	5	1	0	9	3	683
47	908	91	0	0	0	5	1	1005
48	395	93	0	0	0	1	3	492
49	715	252	1	3	1	6	7	985
50	352	236	2	1	1	5	3	600
51	604	289	2	5	2	9	8	919
52	298	249	2	2	2	7	2	562
53	358	258	0	1	0	5	13	635
54	649	441	5	8	3	11	4	1121
55	461	196	2	1	4	3	2	669
56	263	145	0	2	1	1	0	412
57	346	183	0	1	0	7	2	539
58	205	228	1	1	0	4	4	443
59	426	360	1	1	1	10	8	807
60	209	154	0	1	2	1	2	369
61	317	194	7	0	0	7	4	529
62	315	176	0	1	1	11	2	506
63	284	463	3	3	1	13	8	775
64	218	280	10	1	1	11	2	523
65	183	322	4	1	1	10	3	524
66	693	391	4	4	3	6	3	1104
67	237	388	4	2	0	14	2	647
68	114	253	2	2	0	9	2	382
69	283	131	1	2	1	2	3	423
70	444	183	2	2	2	4	2	639

Contd....

Polling Station Level Election Results

Winner, Runner-up and 3rd Party Position & Winning Margin According to Polling Stations in Vijayanagara Assembly in Assembly Election (AE) under Bellary Parliamentary Constituency in Karnataka (2023)

Polling Station Number	Winner Party	Winner Votes (%)	Runner-up Party	Runner-up Votes (%)	Winning Margin Votes (%)	Third Party	Third Party Votes (%)	Other Votes (%)
71	INC	439 (81)	BJP	92 (16.97)	347 (64.03)	KRS	4 (0.74)	7 (1.29)
72	INC	585 (67.79)	BJP	249 (28.85)	336 (38.94)	UPJP	4 (0.46)	25 (2.9)
73	INC	838 (86.13)	BJP	120 (12.33)	718 (73.8)	AAP	2 (0.21)	13 (1.34)
74	INC	706 (78.62)	BJP	172 (19.15)	534 (59.47)	UPJP	5 (0.56)	15 (1.67)
75	INC	699 (91.61)	BJP	60 (7.86)	639 (83.75)	AAP	2 (0.26)	2 (0.26)
76	INC	664 (85.9)	BJP	103 (13.32)	561 (72.58)	AAP	1 (0.13)	5 (0.65)
77	INC	947 (89.34)	BJP	103 (9.72)	844 (79.62)	IND (SKC)	2 (0.19)	8 (0.75)
78	INC	350 (49.65)	BJP	341 (48.37)	9 (1.28)	IND (P)	5 (0.71)	9 (1.28)
79	INC	541 (54.92)	BJP	418 (42.44)	123 (12.48)	AAP	5 (0.51)	21 (2.13)
80	INC	409 (56.96)	BJP	292 (40.67)	117 (16.29)	UPJP	3 (0.42)	14 (1.95)
81	BJP	287 (55.84)	INC	218 (42.41)	69 (13.43)	AAP	2 (0.39)	7 (1.36)
82	BJP	477 (70.56)	INC	184 (27.22)	293 (43.34)	UPJP	2 (0.3)	13 (1.92)
83	INC	584 (61.41)	BJP	339 (35.65)	245 (25.76)	UPJP	7 (0.74)	21 (2.21)
84	INC	651 (63.57)	BJP	343 (33.5)	308 (30.07)	UPJP	6 (0.59)	24 (2.34)
85	BJP	428 (50.35)	INC	399 (46.94)	29 (3.41)	UPJP	5 (0.59)	18 (2.12)
86	INC	570 (69.09)	BJP	232 (28.12)	338 (40.97)	UPJP	4 (0.48)	19 (2.3)
87	INC	418 (75.59)	BJP	129 (23.33)	289 (52.26)	IND (P)	3 (0.54)	3 (0.54)
88	INC	385 (66.49)	BJP	187 (32.3)	198 (34.19)	UPJP	3 (0.52)	4 (0.69)
89	INC	755 (72.46)	BJP	270 (25.91)	485 (46.55)	IND (P)	4 (0.38)	13 (1.25)
90	INC	267 (67.25)	BJP	111 (27.96)	156 (39.29)	IND (P)	6 (1.51)	13 (3.27)
91	INC	421 (60.75)	BJP	254 (36.65)	167 (24.1)	AAP	3 (0.43)	15 (2.16)
92	INC	449 (52.09)	BJP	393 (45.59)	56 (6.5)	UPJP	7 (0.81)	13 (1.51)
93	INC	529 (71.97)	BJP	192 (26.12)	337 (45.85)	UPJP	4 (0.54)	10 (1.36)
94	INC	404 (69.18)	BJP	166 (28.42)	238 (40.76)	AAP	3 (0.51)	11 (1.88)
95	INC	627 (59.66)	BJP	386 (36.73)	241 (22.93)	AAP	12 (1.14)	26 (2.47)
96	INC	474 (68.8)	BJP	187 (27.14)	287 (41.66)	AAP	10 (1.45)	18 (2.61)
97	INC	497 (71.51)	BJP	183 (26.33)	314 (45.18)	AAP	3 (0.43)	12 (1.73)
98	INC	467 (68.98)	BJP	196 (28.95)	271 (40.03)	AAP	3 (0.44)	11 (1.62)
99	INC	365 (80.93)	BJP	75 (16.63)	290 (64.3)	KRPP	3 (0.67)	8 (1.77)
100	INC	486 (63.86)	BJP	253 (33.25)	233 (30.61)	IND (S)	5 (0.66)	17 (2.23)
101	INC	560 (63.35)	BJP	307 (34.73)	253 (28.62)	AAP	5 (0.57)	12 (1.36)
102	INC	146 (60.58)	BJP	91 (37.76)	55 (22.82)	AAP	1 (0.41)	3 (1.24)
103	INC	863 (79.76)	BJP	209 (19.32)	654 (60.44)	IND (SKC)	2 (0.18)	8 (0.74)
104	INC	651 (82.2)	BJP	122 (15.4)	529 (66.8)	AAP	6 (0.76)	13 (1.64)
105	INC	397 (56.8)	BJP	291 (41.63)	106 (15.17)	AAP	4 (0.57)	7 (1)

Contd....

Socio-Economic Amenities - Rural

Access to Education Facilities

Particulars	Number of Village (% of Population)				
	Available	Not Available	If Not Available (Distance of Nearest Facility)		
			A	B	C
Govt. Primary School	24 (100)	4 (0)	3 (0)	1 (0)	0 (0)
Private Primary School	14 (68)	14 (32)	0 (0)	0 (0)	0 (0)
Govt. Middle School	21 (95)	7 (5)	4 (0)	3 (4)	0 (0)
Private Middle School	11 (52)	17 (48)	0 (0)	0 (0)	0 (0)
Govt. Secondary School	5 (45)	23 (55)	7 (15)	10 (21)	1 (2)
Private Secondary School	4 (36)	24 (64)	2 (13)	3 (5)	0 (0)
Govt. Senior Secondary School	0 (0)	28 (100)	3 (9)	17 (63)	8 (28)
Private Senior Secondary School	0 (0)	28 (100)	0 (0)	0 (0)	0 (0)
Govt. Arts and Science Degree College	0 (0)	28 (100)	10 (31)	8 (44)	8 (24)
Private Arts and Science Degree College	0 (0)	28 (100)	2 (2)	0 (0)	0 (0)
Govt. Engineering College	0 (0)	28 (100)	0 (0)	0 (0)	0 (0)
Private Engineering College	0 (0)	28 (100)	6 (7)	9 (50)	13 (43)
Govt. Medicine College	0 (0)	28 (100)	0 (0)	3 (11)	5 (12)
Private Medicine College	0 (0)	28 (100)	7 (30)	5 (25)	8 (23)
Govt. Management Institute	0 (0)	28 (100)	0 (0)	0 (0)	1 (4)
Private Management Institute	0 (0)	28 (100)	2 (2)	12 (46)	13 (48)
Govt. Polytechnic	0 (0)	28 (100)	4 (5)	7 (35)	11 (39)
Private Polytechnic	0 (0)	28 (100)	2 (2)	2 (15)	2 (4)
Govt. Vocational Training School/ITI	0 (0)	28 (100)	8 (15)	8 (44)	8 (24)
Private Vocational Training School/ITI	0 (0)	28 (100)	4 (17)	0 (0)	0 (0)
Govt. Non Formal Training Centre	0 (0)	28 (100)	7 (11)	8 (44)	8 (24)
Private Non Formal Training Centre	0 (0)	28 (100)	5 (21)	0 (0)	0 (0)
Govt. School For Disabled	0 (0)	28 (100)	2 (2)	7 (21)	13 (48)
Private School For Disabled	0 (0)	28 (100)	0 (0)	5 (25)	1 (4)
Government Others	0 (0)	28 (100)	3 (6)	9 (21)	14 (58)
Private Others	0 (0)	28 (100)	0 (0)	2 (16)	0 (0)

Note : Distance A : Less than 5 km; B : Between 5-10 km; C : 10+ km.; Source : Data Analysis is based on 2011 Census.

DISCLAIMER

The Terms of Use and Disclaimer of Datanet India Private Limited (hereinafter referred to as "Datanet") for use of this analysis report of **Vijayanagara Assembly Constituency (Vijayanagara Vidhan Sabha)** :-

1. **Assembly Factbook™** is a Registered Trade Mark owned by Datanet.
2. All the maps are sketched and graphical representation only and have not been drawn to the scale and also not to represent the actual geographical area or boundary of the unit.
3. The data for the aforesaid analysis is based on authentic sources and has been culled from the various publications of Census, CSO and NSSO for district and block level data, various central and state government departments, Central & State Elections Commissions and the concerned Returning Officers' releases, Electoral Rolls, Election results and allied publications, internal assessment, surveys, estimates and analysis. Therefore, certain adjustment of data at micro level may have been done to arrive closer to the macro data.
4. Data have been provided on an "As Is" and "As AVAILABLE" basis
5. The colours shown in the maps or diagram and charts of a particular party, alliance or AC are indicative and do not represent them.
6. This publication which includes maps, sheets, graphs and data would be the property under copyright of Datanet only. The user may use these for its internal study, analysis and research purposes. It's public display, re-selling or any commercial uses by the user are not allowed.
7. Datanet has taken due care and caution in compilation and processing of data and allied information, but does not guarantee the accuracy, adequacy or completeness of any information/analysis and will be not responsible for any errors or omissions or for the results obtained from the use of such information/analysis.
8. All the contents for the publication have been culled from various authentic sources and Datanet reasonably believes such sources to be reliable, but does not make any representations, express or implied as to the accuracy or fitness of use of such information. The information or contents of the information/analysis do not constitute advice and should not be relied upon in making (or refraining from making) any decision. Any reliance placed upon the information provided by Datanet is the sole responsibility and strictly at the user's risk.
9. In no event will Datanet be liable for any damages (including, without limitation, damages for loss of business projects, or loss of profits) arising in contract, tort or otherwise from the use of or inability to use any of its contents, or from any action taken (or refrained from being taken) as a result of using the analysis or any of its contents. Datanet its directors, owners, editors, officials, employees, distributor and agents or any associate will not be liable for any errors in the information contained or any consequences arising from the use of the contents of the provided information/analysis.
10. If any provision of these terms and conditions is held invalid or illegal or unenforceable for any reason by any court of competent jurisdiction, such provision shall be severed and the remainder of provisions of the terms and conditions shall continue in full force and effect as if the Term of Use had been executed with the invalid, illegal or unenforceable provision eliminated.
11. If there are any discrepancies in the information provided, please bring it to attention of Datanet for suitable rectification measures.

Buy Online This Complete Book At
Datanet India eBooks Store

www.indiastatpublications.com

or go directly at

[http://www.indiastatpublications.com/
Assembly_factbook/Karnataka/Bellary/ Vijayanagara](http://www.indiastatpublications.com/Assembly_factbook/Karnataka/Bellary/Vijayanagara)

 **indiastat**elections

ISBN : 978-93-5763-992-7



9 789357 639927