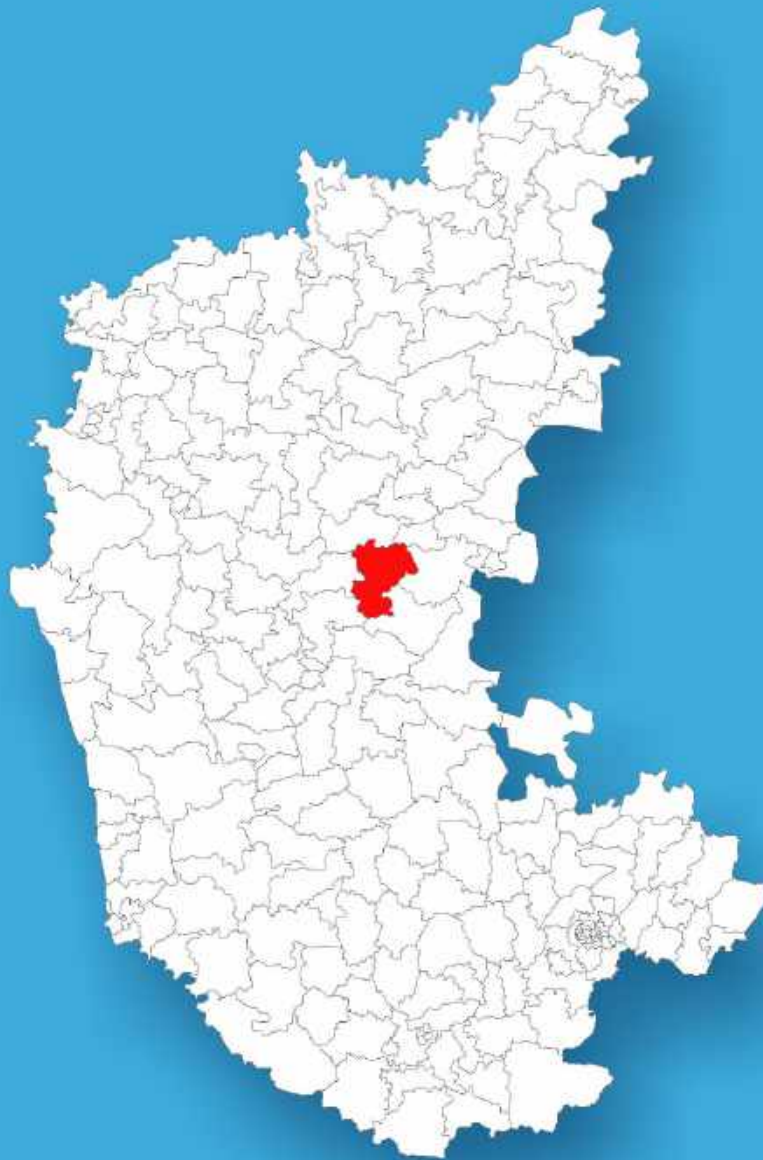




Karnataka

Assembly Factbook™

Hagaribommanahalli Assembly Constituency



Key Electoral Data of Hagaribommanahalli
Assembly Constituency (Vidhan Sabha)

Karnataka

Assembly Factbook™

Hagaribommanahalli Assembly Constituency



Hagaribommanahalli Vidhan Sabha

Editor & Director

Dr. R.K. Thukral

Research Editor

Dr. Shafeeq Rahman

**Compiled, Researched and Published by
Datanet India Pvt. Ltd.**

D-100, 1st Floor,

Okhla Industrial Area, Phase-I,

New Delhi- 110020.

Ph.: 91-11- 43580781-84

Email : support@indiastatpublications.com

Website : <http://www.indiastatelections.com>

Online Book Store :

www.indiastatpublications.com

Report No. : AFB/KA-089-0125

ISBN : 978-93-5763-985-9

First Edition : January, 2018

Eighth Updated Edition : January, 2025

Price : Rs.11500/-

US\$ 310

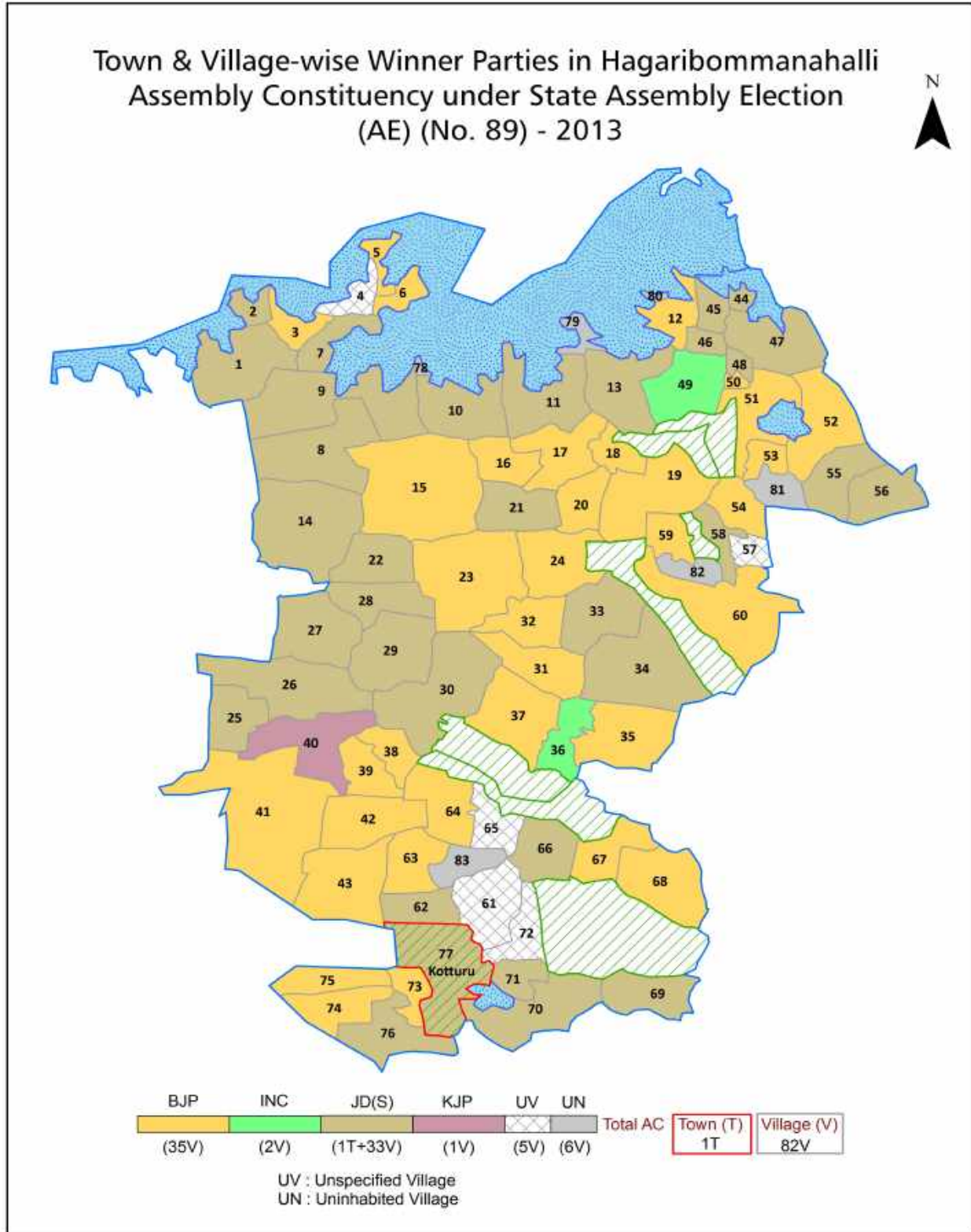
© Datanet India Pvt. Ltd.

All rights reserved. No part of this book may be reproduced, stored in a retrieval system or transmitted in any form or by any means, mechanical photocopying, photographing, scanning, recording or otherwise without the prior written permission of the publisher. Please refer to Disclaimer at page no. 204 for the use of this publication.

Printed in India

No.	Particulars	Page No.
	Introduction	
1	Assembly Constituency - (Vidhan Sabha) at a Glance Features of Assembly as per Delimitation Commission of India (2008)	1-2
	Location and Political Maps	
2	Location Map Boundaries of Assembly Constituency - (Vidhan Sabha) in District Boundaries of Assembly Constituency under Parliamentary Constituency - (Lok Sabha) Town & Village-wise Winner Parties- 2024, 2023, 2019, 2018, 2014, 2013 and 2009	3-11
	Administrative Setup (2011)	
3	District Sub-district Towns Villages Inhabited Villages Uninhabited Villages Village Panchayat Intermediate Panchayat	12-16
	Demographics (2011)	
4	Population Households Rural/Urban Population Towns and Villages by Population Size Sex Ratio (Total & 0-6 Years) Religious Population Social Population Literacy Rate	17-18
	Electoral Features	
5	Important Dates of Last Elections Held Electors by Gender Service Electors Voters Voters Turnout Polling Stations & Average Number of Electors per Polling Station Electors by Age Group Present Elected Representatives	19-24
	Historical Summary Election Results	
6	Vote Share of Major Parties Winning Margin (Number & Percentage) Polarity of Parties Summary Result of Assembly Segment of Parliamentary Elections 2024, 2019, 2014 and 2009 Summary Result of Assembly Elections 2023, 2018, 2013 and 2008	25-35
	Polling Station Level Election Results	
7	Name and Number of Polling Station 2024, 2023, 2019, 2018, 2014, 2013 and 2009 Polling Station-wise Electors, Voters & Voters Turnout 2024, 2023, 2019, 2018, 2014, 2013 and 2009 Polling Station wise Elections Results 2024, 2023, 2019, 2018, 2014, 2013 and 2009	36-184
	Share of Assembly Constituency	
8	Share of Assembly Constituency - (Vidhan Sabha) in State, District and Parliamentary Constituency - (Lok Sabha)	185
	Socio-Economic Amenities (2011)	
9	Access to Administrative Units Agricultural, Manufacturing and Industrial Commodities Demographic Indicators Education Health & Manpower Drinking Water Supply Sanitation Entertainment and Recreations Infrastructure Power Food Allocation Distribution and Marketing of Agriculture Commodities Infrastructure Transport and Road Infrastructure Communication Banking and Financial Services Land Use Irrigation Source	187-201
10	Abbreviation & Sources	202-203
11	Disclaimer	204

Location & Political Map



Administrative Setup

List of Village Panchayat & Intermediate Panchayat (Block) Name - 2011

Village Name	Village Panchayat Name	Intermediate Panchayat Name
Alabur	Alabur	Hagaribommanahalli
Ambli	Ambli	Hagaribommanahalli
Anekal	Dasamapura	Hagaribommanahalli
Ankasamudra	Bachigondanahalli	Hagaribommanahalli
Ayyanahalli	Danapuram	Hospet
Bachigondanahalli	Bachigondanahalli	Hagaribommanahalli
Bannigola	Bannigola	Hagaribommanahalli
Basarakodu	Bannigola	Hagaribommanahalli
Bennikal	Benakal	Hagaribommanahalli
Bevoor	Dupadahalli	Kudligi
Byalakundi	Nagalapura	Hospet
Byasigaderi	Basigideri	Hagaribommanahalli
Chapparadahalli	Kayyanahalli	Kudligi
Chilakanahatti	Chilakanahatti	Hospet
Chintrapalli	Chintrapalli	Hagaribommanahalli
Chiribi	Rampura	Kudligi
Danapuram	Danapuram	Hospet
Danayakanakere	Dananayakanakere	Hospet
Dasmapura	Dasamapura	Hagaribommanahalli
Dhoopadahalli	Dupadahalli	Kudligi
Gajapura	Kandagallu	Kudligi
Garga	Nagalapura	Hospet
Gollarahalli	Dananayakanakere	Hospet
Guledahalu	Halagapura	Hagaribommanahalli
Hagaribommanahalli	Hagaribommanahalli	Hagaribommanahalli
Halagapura	Halagapura	Hagaribommanahalli
Hampapatna	Hampapatna	Hagaribommanahalli
Hansi	Hansi	Hagaribommanahalli
Haralu	Kayyanahalli	Kudligi

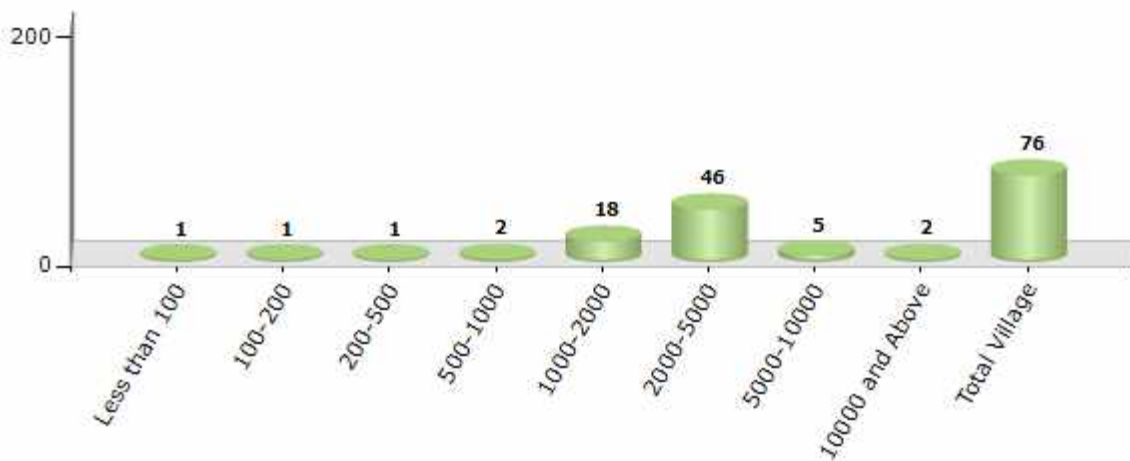
Contd....

Demographic

Number of Villages by Population Size - 2011

Less than 100	100-200	200-500	500-1000	1000-2000	2000-5000	5000-10000	10000 and Above	Total Village
1	1	1	2	18	46	5	2	76

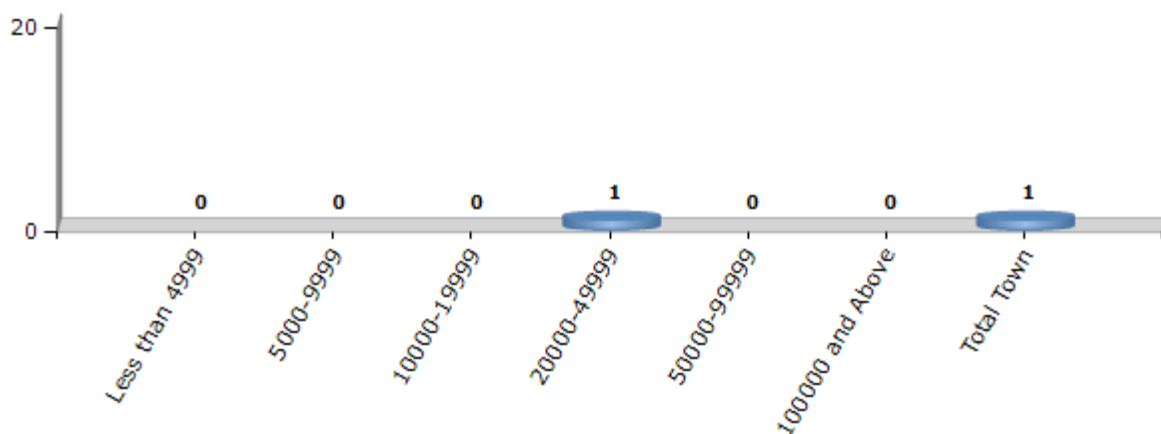
Number of Villages by Population Size - 2011



Number of Towns by Population Size - 2011

Less than 4999	5000-9999	10000-19999	20000-49999	50000-99999	100000 and Above	Total Town
0	0	0	1	0	0	1

Number of Towns by Population Size - 2011

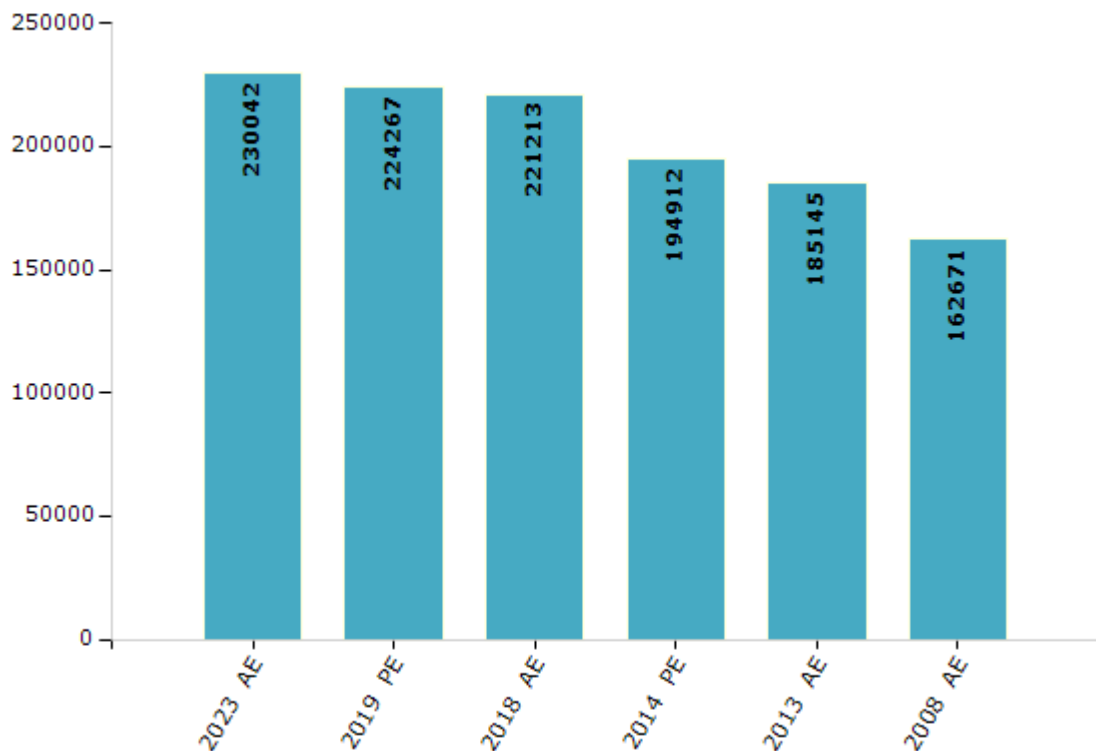


Electoral Features

Electors by Male & Female

Year	Male	Female	Others	Total	Year	Male	Female	Others	Total
2023 AE	114684	115336	22	230042	1999 AE	-	-	-	-
2019 PE	112134	112105	28	224267	1994 AE	-	-	-	-
2018 AE	110918	110273	22	221213	1989 AE	-	-	-	-
2014 PE	99016	95878	18	194912	1985 AE	-	-	-	-
2013 AE	94325	90820	0	185145	1983 AE	-	-	-	-
2009 PE	-	-	-	-	1978 AE	-	-	-	-
2008 AE	82476	80195	-	162671	1972 AE	-	-	-	-
2004 PE	-	-	-	-	1967 AE	-	-	-	-
2004 AE	-	-	-	-	1962 AE	-	-	-	-
1999 PE	-	-	-	-	1957 AE	-	-	-	-

Number of Electors

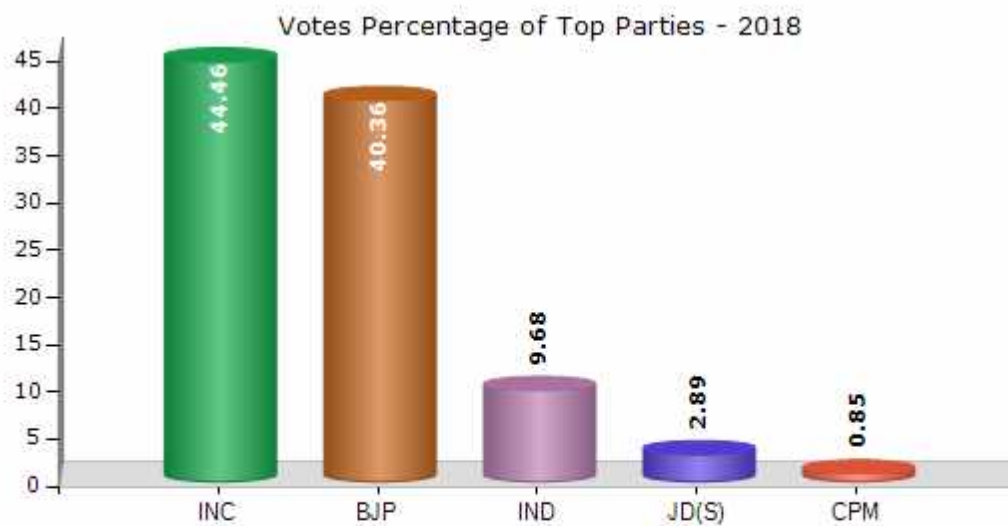


Note : AE : Assembly Election, PE : Assembly Segment of Parliamentary Election

Historical Summary Election Results

Summary Result of Assembly Election - 2018

Candidate Name	Party	Votes	Votes %
Bheema Naik L.B.P.	INC	78337	44.46
K.Nemiraja Naik	BJP	71105	40.36
Parameshwara.L	IND	17058	9.68
S.Krushna Naik	JD(S)	5100	2.89
B.Malamma	CPM	1493	0.85
Ajjaiah.H	AIMEP	675	0.38
V.Hanumanthappa	AIFB	521	0.3
Santhosh Guledatti	CPI(ML)(L)	305	0.17
C.H.Lingappa Chaluvadi	RPI	257	0.15
	NOTA	1345	0.76



Polling Station Level Election Results

Number and Name of Polling Stations (PS) (2023)

Number of Polling Stations	Name of Polling Stations	Number of Polling Stations	Name of Polling Stations
1	Govt Senior Primary School.Basarakodu	22	Govt Senior Primary School. Nakaralu Tanda
2	Government Junior Primary School Basarakodu Tanda	23	Government Junior Primary School Marabihal Tanda
3	Government Junior Primary School, Krishnapur	24	Gram Panchayat Office Tambralli
4	Govt Senior Primary School Bannigola	25	Gram Panchayat Library, Tambrahalli
5	Anganwadi Center Bannigola	26	Government Model Senior Primary School North Tambralli (N.W.)
6	Govt Junior Primary School Seigenahalli - 2	27	Government Model Senior Primary School Tambralli
7	Govt Senior Primary School Seigenahalli - 1	28	Government Junior Primary School Bandi Camp (U.Bha) Tambrahalli
8	Government Higher Primary School Telugu	29	Govt Junior Primary School Heeresobati
9	Government Higher Primary School Mutkur (Room No-01)	30	Government Senior Primary School Chikkasobate
10	Government Higher Primary School Mutkur (Room No.02)	31	Govt Senior Primary School Ydrammanahalli
11	Govt Senior Primary School Kittanur Rs No.01	32	Government Higher Primary School Hagarikadyagihalli
12	Govt Senior Primary School Kittanur Rs No.02	33	Government Higher Primary School Bachigondanahalli - 2
13	Government Higher Primary School Narayanadevankeri Ladakanabavi (Room No - 01)	34	Government Higher Primary School Bachigondanahalli-1
14	Government Higher Primary School Narayanadevankeri Ladakanabavi (Room No - 02)	35	Govt Senior Primary School, Adavi Ananda Devanahalli
15	Government Senior Primary School Lokappanahola	36	Government Higher Primary School (East Wing) Chilagode
16	Government Senior Primary School Varadapur Room No.01	37	Government Higher Primary School (West Wing) Chilagoda
17	Government Higher Primary School Varadapur Room No.02	38	Government Higher Primary School Ankasamudra (Room No. 01)
18	Government Junior Primary School Kenchatanahalli	39	Govt Senior Primary School Ankasamudra Room No 02
19	Govt Senior Primary School Marabbihala	40	Govt Senior High School 112-Venkatapura
20	Government Higher Primary School Upanayakanahalli (Room No - 01)	41	Govt Senior Primary School Vyasankeri
21	Government Higher Primary School Upanayakanahalli (Room No - 02)	42	Govt Junior Primary School Galemmanagudi

Contd....

Polling Station Level Election Results

Polling Station-wise Votes Secured by Overall Top Five Parties in Hagaribommanahalli Assembly in Assembly Election (AE) under Bellary Parliamentary Constituency in Karnataka (2023)

Number of Polling Station	Winner - Nemarajanaik (JD(S))	Runner-up - L B P Bheema Naik (INC)	3rd - Ramanna B (BJP)	4th - Dr.V.H. Hanuman Thappa (AAP)	5th - A M A Suresh Kumar (IND)	NOTA	Other	Total Votes Secured
36	672	393	25	24	8	8	14	1144
37	471	226	309	14	10	3	18	1051
38	301	195	327	6	6	1	3	839
39	242	156	50	2	2	4	4	460
40	169	393	513	7	2	6	23	1113
41	248	323	61	3	1	3	5	644
42	296	261	81	3	2	2	4	649
43	300	302	284	6	3	8	8	911
44	197	228	239	4	1	2	4	675
45	166	379	161	1	0	4	5	716
46	352	461	138	4	0	3	7	965
47	172	255	42	1	1	2	5	478
48	222	261	113	2	7	4	3	612
49	353	317	158	9	1	2	6	846
50	180	537	334	2	1	3	5	1062
51	298	505	99	4	2	1	3	912
52	195	815	13	1	0	5	10	1039
53	275	905	12	2	2	4	7	1207
54	408	231	41	4	2	7	11	704
55	253	216	35	3	3	0	9	519
56	276	286	55	3	3	7	13	643
57	152	178	80	0	1	4	1	416
58	349	303	94	4	4	1	4	759
59	204	209	85	3	1	3	1	506
60	215	243	61	2	0	3	6	530
61	460	353	141	11	0	4	9	978
62	NV	NV	NV	NV	NV	NV	NV	NV
63	104	113	662	5	1	5	4	894
64	733	160	39	9	4	7	11	963
65	512	284	45	9	4	4	41	899
66	395	420	194	7	0	2	6	1024
67	193	134	130	6	0	3	6	472
68	315	318	8	3	1	1	10	656
69	411	468	171	10	1	4	11	1076
70	414	165	10	4	0	4	2	599

Contd....

Polling Station Level Election Results

Winner, Runner-up and 3rd Party Position & Winning Margin According to Polling Stations in Hagaribommanahalli Assembly in Assembly Election (AE) under Bellary Parliamentary Constituency in Karnataka (2023)

Polling Station Number	Winner Party	Winner Votes (%)	Runner-up Party	Runner-up Votes (%)	Winning Margin Votes (%)	Third Party	Third Party Votes (%)	Other Votes (%)
71	INC	431 (48.81)	JD(S)	377 (42.7)	54 (6.11)	BJP	49 (5.55)	26 (2.94)
72	INC	430 (49.77)	JD(S)	328 (37.96)	102 (11.81)	BJP	82 (9.49)	24 (2.78)
73	BJP	305 (42.66)	JD(S)	222 (31.05)	83 (11.61)	INC	173 (24.2)	15 (2.1)
74	JD(S)	450 (49.23)	INC	381 (41.68)	69 (7.55)	BJP	55 (6.02)	28 (3.06)
75	INC	258 (44.33)	JD(S)	248 (42.61)	10 (1.72)	BJP	61 (10.48)	15 (2.58)
76	JD(S)	357 (36.02)	INC	310 (31.28)	47 (4.74)	BJP	308 (31.08)	16 (1.61)
77	INC	355 (35.43)	JD(S)	316 (31.54)	39 (3.89)	BJP	304 (30.34)	27 (2.69)
78	JD(S)	554 (50.5)	INC	332 (30.26)	222 (20.24)	BJP	188 (17.14)	23 (2.1)
79	JD(S)	461 (57.34)	INC	192 (23.88)	269 (33.46)	BJP	129 (16.04)	22 (2.74)
80	JD(S)	423 (52.22)	INC	322 (39.75)	101 (12.47)	BJP	53 (6.54)	12 (1.48)
81	JD(S)	452 (40.57)	BJP	371 (33.3)	81 (7.27)	INC	272 (24.42)	19 (1.71)
82	INC	377 (42.84)	JD(S)	272 (30.91)	105 (11.93)	BJP	224 (25.45)	7 (0.8)
83	JD(S)	197 (41.04)	INC	183 (38.13)	14 (2.91)	BJP	91 (18.96)	9 (1.88)
84	JD(S)	599 (62.99)	INC	279 (29.34)	320 (33.65)	AAP	20 (2.1)	53 (5.57)
85	JD(S)	716 (65.33)	INC	314 (28.65)	402 (36.68)	AAP	21 (1.92)	45 (4.11)
86	JD(S)	372 (42.66)	INC	348 (39.91)	24 (2.75)	BJP	113 (12.96)	39 (4.47)
87	JD(S)	419 (58.85)	INC	181 (25.42)	238 (33.43)	BJP	91 (12.78)	21 (2.95)
88	JD(S)	342 (34.48)	BJP	341 (34.38)	1 (0.1)	INC	273 (27.52)	36 (3.63)
89	JD(S)	362 (61.56)	INC	198 (33.67)	164 (27.89)	AAP	9 (1.53)	19 (3.23)
90	JD(S)	269 (55.01)	INC	189 (38.65)	80 (16.36)	BJP	21 (4.29)	10 (2.04)
91	JD(S)	463 (50.05)	INC	353 (38.16)	110 (11.89)	BJP	68 (7.35)	41 (4.43)
92	BJP	335 (38.82)	JD(S)	257 (29.78)	78 (9.04)	INC	250 (28.97)	21 (2.43)
93	JD(S)	333 (45.37)	INC	292 (39.78)	41 (5.59)	BJP	85 (11.58)	24 (3.27)
94	JD(S)	323 (48.64)	INC	266 (40.06)	57 (8.58)	BJP	60 (9.04)	15 (2.26)
95	INC	687 (54.74)	JD(S)	533 (42.47)	154 (12.27)	AAP	11 (0.88)	24 (1.91)
96	JD(S)	208 (38.31)	INC	183 (33.7)	25 (4.61)	BJP	130 (23.94)	22 (4.05)
97	JD(S)	650 (61.73)	INC	336 (31.91)	314 (29.82)	AAP	17 (1.61)	50 (4.75)
98	JD(S)	614 (73.36)	INC	170 (20.31)	444 (53.05)	AAP	16 (1.91)	37 (4.42)
99	JD(S)	440 (45.74)	INC	333 (34.62)	107 (11.12)	BJP	170 (17.67)	19 (1.98)
100	JD(S)	509 (57.97)	INC	296 (33.71)	213 (24.26)	BJP	44 (5.01)	29 (3.3)
101	JD(S)	328 (53.07)	INC	212 (34.3)	116 (18.77)	BJP	55 (8.9)	23 (3.72)
102	JD(S)	262 (47.12)	INC	242 (43.53)	20 (3.59)	BJP	36 (6.47)	16 (2.88)
103	JD(S)	296 (54.01)	INC	227 (41.42)	69 (12.59)	BJP	18 (3.28)	7 (1.28)
104	BJP	260 (46.85)	INC	189 (34.05)	71 (12.8)	JD(S)	90 (16.22)	16 (2.88)
105	JD(S)	544 (56.26)	INC	337 (34.85)	207 (21.41)	BJP	62 (6.41)	24 (2.48)

Contd....

Socio-Economic Amenities - Rural

Access to Education Facilities

Particulars	Number of Village (% of Population)				
	Available	Not Available	If Not Available (Distance of Nearest Facility)		
			A	B	C
Govt. Primary School	76 (100)	0 (0)	0 (0)	0 (0)	0 (0)
Private Primary School	14 (37)	62 (63)	0 (0)	0 (0)	0 (0)
Govt. Middle School	68 (93)	8 (7)	5 (4)	3 (3)	0 (0)
Private Middle School	8 (30)	68 (70)	0 (0)	0 (0)	0 (0)
Govt. Secondary School	19 (39)	57 (61)	16 (11)	13 (13)	4 (5)
Private Secondary School	18 (40)	58 (60)	6 (4)	3 (3)	0 (0)
Govt. Senior Secondary School	4 (12)	72 (88)	12 (9)	17 (17)	19 (22)
Private Senior Secondary School	3 (11)	73 (89)	4 (13)	11 (12)	7 (11)
Govt. Arts and Science Degree College	3 (10)	73 (90)	0 (0)	5 (7)	53 (70)
Private Arts and Science Degree College	0 (0)	76 (100)	2 (1)	7 (6)	6 (6)
Govt. Engineering College	0 (0)	76 (100)	0 (0)	0 (0)	14 (14)
Private Engineering College	0 (0)	76 (100)	1 (4)	3 (5)	58 (77)
Govt. Medicine College	0 (0)	76 (100)	5 (5)	14 (15)	52 (74)
Private Medicine College	0 (0)	76 (100)	0 (0)	0 (0)	5 (6)
Govt. Management Institute	0 (0)	76 (100)	0 (0)	0 (0)	26 (27)
Private Management Institute	1 (6)	75 (94)	0 (0)	4 (3)	36 (54)
Govt. Polytechnic	0 (0)	76 (100)	3 (17)	6 (8)	41 (47)
Private Polytechnic	1 (2)	75 (98)	0 (0)	6 (6)	19 (20)
Govt. Vocational Training School/ITI	0 (0)	76 (100)	0 (0)	1 (1)	38 (57)
Private Vocational Training School/ITI	2 (8)	74 (92)	2 (1)	11 (12)	22 (21)
Govt. Non Formal Training Centre	0 (0)	76 (100)	1 (1)	8 (9)	50 (76)
Private Non Formal Training Centre	0 (0)	76 (100)	1 (0)	4 (4)	12 (10)
Govt. School For Disabled	0 (0)	76 (100)	4 (18)	4 (5)	38 (48)
Private School For Disabled	0 (0)	76 (100)	0 (0)	0 (0)	30 (30)
Government Others	1 (1)	75 (99)	10 (24)	3 (2)	48 (62)
Private Others	0 (0)	76 (100)	3 (3)	4 (3)	7 (6)

Note : Distance A : Less than 5 km; B : Between 5-10 km; C : 10+ km.; Source : Data Analysis is based on 2011 Census.

DISCLAIMER

The Terms of Use and Disclaimer of Datanet India Private Limited (hereinafter referred to as "Datanet") for use of this analysis report of **Hagaribommanahalli Assembly Constituency (Hagaribommanahalli Vidhan Sabha) :-**

1. **Assembly Factbook™** is a Registered Trade Mark owned by Datanet.
2. All the maps are sketched and graphical representation only and have not been drawn to the scale and also not to represent the actual geographical area or boundary of the unit.
3. The data for the aforesaid analysis is based on authentic sources and has been culled from the various publications of Census, CSO and NSSO for district and block level data, various central and state government departments, Central & State Elections Commissions and the concerned Returning Officers' releases, Electoral Rolls, Election results and allied publications, internal assessment, surveys, estimates and analysis. Therefore, certain adjustment of data at micro level may have been done to arrive closer to the macro data.
4. Data have been provided on an "As Is" and "As AVAILABLE" basis
5. The colours shown in the maps or diagram and charts of a particular party, alliance or AC are indicative and do not represent them.
6. This publication which includes maps, sheets, graphs and data would be the property under copyright of Datanet only. The user may use these for its internal study, analysis and research purposes. It's public display, re-selling or any commercial uses by the user are not allowed.
7. Datanet has taken due care and caution in compilation and processing of data and allied information, but does not guarantee the accuracy, adequacy or completeness of any information/analysis and will be not responsible for any errors or omissions or for the results obtained from the use of such information/analysis.
8. All the contents for the publication have been culled from various authentic sources and Datanet reasonably believes such sources to be reliable, but does not make any representations, express or implied as to the accuracy or fitness of use of such information. The information or contents of the information/analysis do not constitute advice and should not be relied upon in making (or refraining from making) any decision. Any reliance placed upon the information provided by Datanet is the sole responsibility and strictly at the user's risk.
9. In no event will Datanet be liable for any damages (including, without limitation, damages for loss of business projects, or loss of profits) arising in contract, tort or otherwise from the use of or inability to use any of its contents, or from any action taken (or refrained from being taken) as a result of using the analysis or any of its contents. Datanet its directors, owners, editors, officials, employees, distributor and agents or any associate will not be liable for any errors in the information contained or any consequences arising from the use of the contents of the provided information/analysis.
10. If any provision of these terms and conditions is held invalid or illegal or unenforceable for any reason by any court of competent jurisdiction, such provision shall be severed and the remainder of provisions of the terms and conditions shall continue in full force and effect as if the Term of Use had been executed with the invalid, illegal or unenforceable provision eliminated.
11. If there are any discrepancies in the information provided, please bring it to attention of Datanet for suitable rectification measures.

Buy Online This Complete Book At
Datanet India eBooks Store

www.indiastatpublications.com

or go directly at

[http://www.indiastatpublications.com/
Assembly_factbook/Karnataka/Bellary/ Hagaribommanahalli](http://www.indiastatpublications.com/Assembly_factbook/Karnataka/Bellary/Hagaribommanahalli)

 **indiastat**elections

ISBN : 978-93-5763-985-9



9 789357 639859