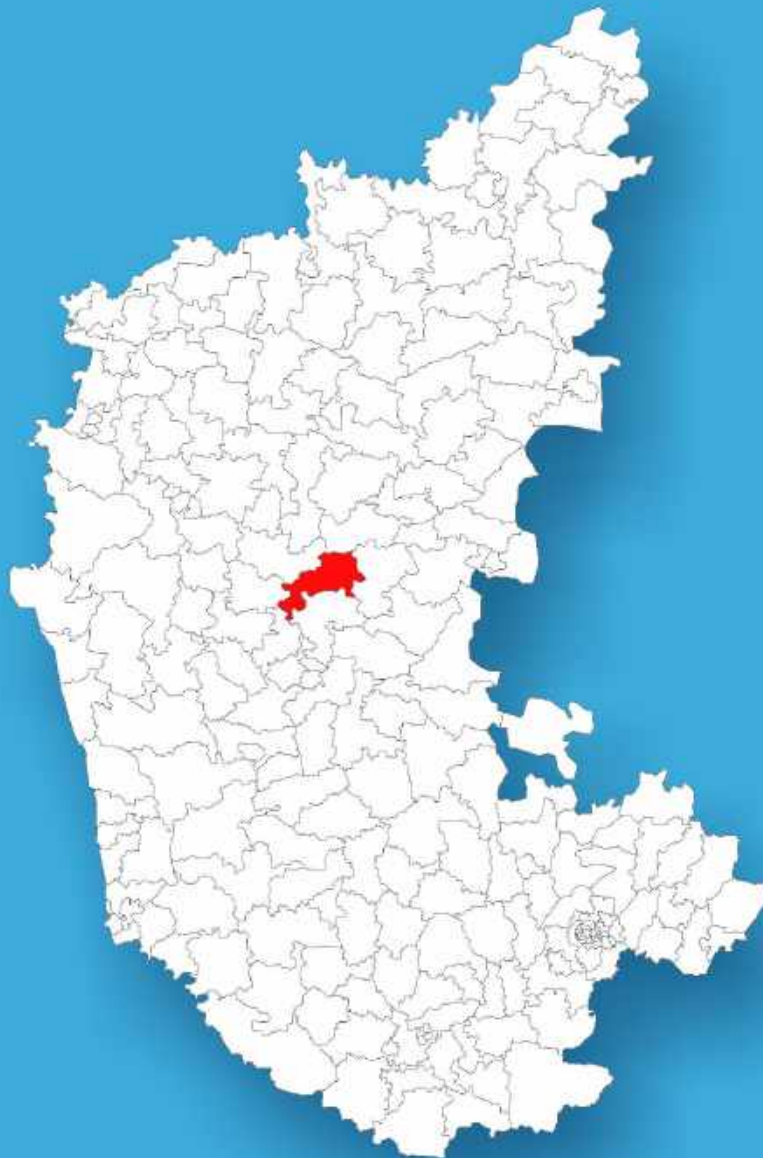




Karnataka

Assembly Factbook™

Hadagalli Assembly Constituency



Key Electoral Data of Hadagalli
Assembly Constituency (Vidhan Sabha)

Karnataka

Assembly Factbook™

Hadagalli Assembly Constituency



Hadagalli Vidhan Sabha

Editor & Director

Dr. R.K. Thukral

Research Editor

Dr. Shafeeq Rahman

Compiled, Researched and Published by Datanet India Pvt. Ltd.

D-100, 1st Floor,

Okhla Industrial Area, Phase-I,

New Delhi- 110020.

Ph.: 91-11- 43580781-84

Email : support@indiastatpublications.com

Website : <http://www.indiastatelections.com>

Online Book Store :

www.indiastatpublications.com

Report No. : AFB/KA-088-0125

ISBN : 978-93-5763-981-1

First Edition : January, 2018

Eighth Updated Edition : January, 2025

Price : Rs.11500/-

US\$ 310

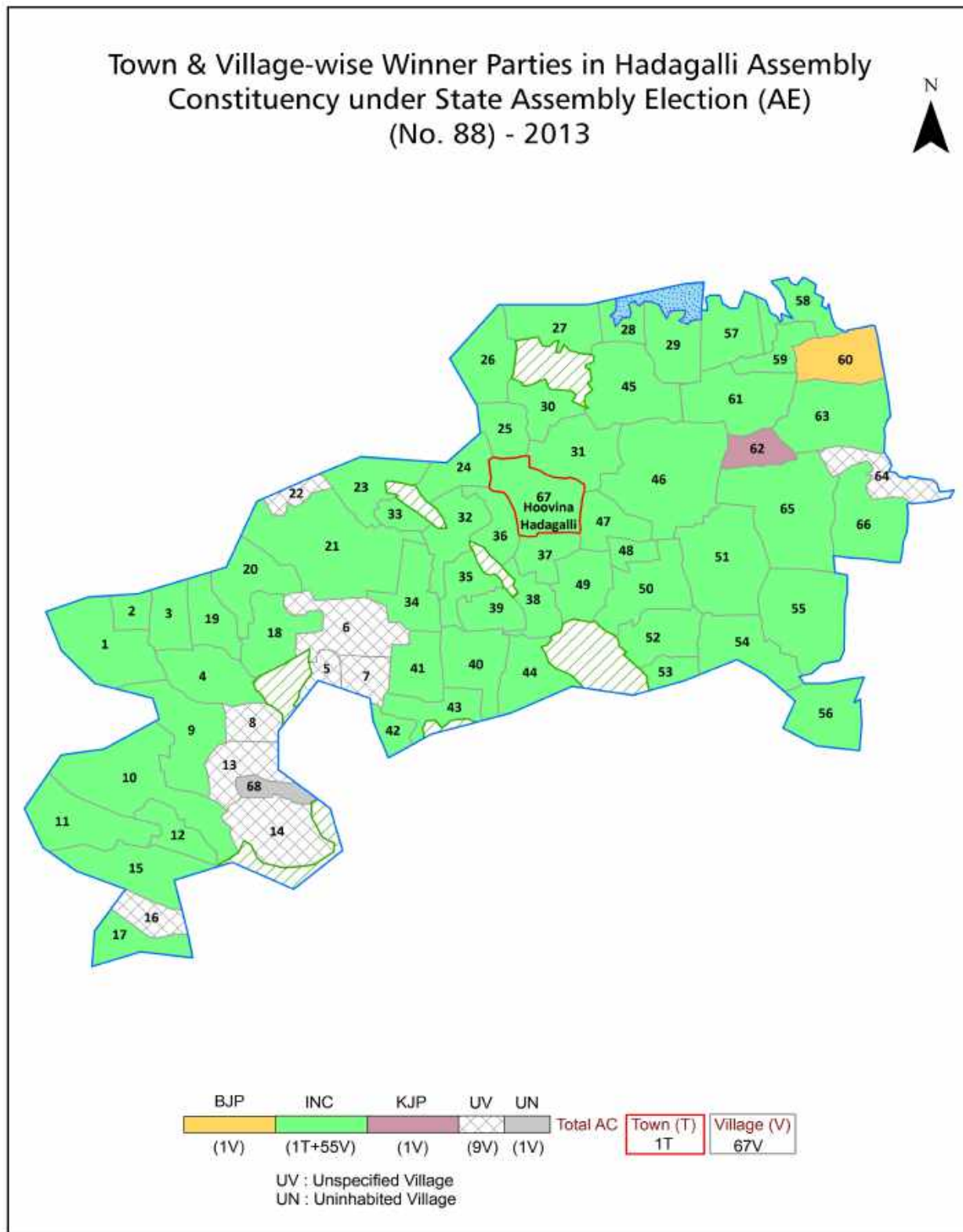
© Datanet India Pvt. Ltd.

All rights reserved. No part of this book may be reproduced, stored in a retrieval system or transmitted in any form or by any means, mechanical photocopying, photographing, scanning, recording or otherwise without the prior written permission of the publisher. Please refer to Disclaimer at page no. 197 for the use of this publication.

Printed in India

No.	Particulars	Page No.
	Introduction	
1	Assembly Constituency - (Vidhan Sabha) at a Glance Features of Assembly as per Delimitation Commission of India (2008)	1-2
	Location and Political Maps	
2	Location Map Boundaries of Assembly Constituency - (Vidhan Sabha) in District Boundaries of Assembly Constituency under Parliamentary Constituency - (Lok Sabha) Town & Village-wise Winner Parties- 2024, 2023, 2019, 2018, 2014, 2013 and 2009	3-11
	Administrative Setup (2011)	
3	District Sub-district Towns Villages Inhabited Villages Uninhabited Villages Village Panchayat Intermediate Panchayat	12-16
	Demographics (2011)	
4	Population Households Rural/Urban Population Towns and Villages by Population Size Sex Ratio (Total & 0-6 Years) Religious Population Social Population Literacy Rate	17-18
	Electoral Features	
5	Important Dates of Last Elections Held Electors by Gender Service Electors Voters Voters Turnout Polling Stations & Average Number of Electors per Polling Station Electors by Age Group Present Elected Representatives	19-24
	Historical Summary Election Results	
6	Vote Share of Major Parties Winning Margin (Number & Percentage) Polarity of Parties Summary Result of Assembly Segment of Parliamentary Elections 2024, 2019, 2014, 2009, 2004 and 1999 Summary Result of Assembly Elections 2023, 2018, 2013, 2008, 2004, 1999, 1994, 1989, 1985, 1983, 1978, 1972, 1967, 1962 and 1957	25-48
	Polling Station Level Election Results	
7	Name and Number of Polling Station 2024, 2023, 2019, 2018, 2014, 2013 and 2009 Polling Station-wise Electors, Voters & Voters Turnout 2024, 2023, 2019, 2018, 2014, 2013 and 2009 Polling Station wise Elections Results 2024, 2023, 2019, 2018, 2014, 2013 and 2009	49-177
	Share of Assembly Constituency	
8	Share of Assembly Constituency - (Vidhan Sabha) in State, District and Parliamentary Constituency - (Lok Sabha)	178
	Socio-Economic Amenities (2011)	
9	Access to Administrative Units Agricultural, Manufacturing and Industrial Commodities Demographic Indicators Education Health & Manpower Drinking Water Supply Sanitation Entertainment and Recreations Infrastructure Power Food Allocation Distribution and Marketing of Agriculture Commodities Infrastructure Transport and Road Infrastructure Communication Banking and Financial Services Land Use Irrigation Source	180-194
10	Abbreviation & Sources	195-196
11	Disclaimer	197

Location & Political Map



Administrative Setup

List of Village Panchayat & Intermediate Panchayat (Block) Name - 2011

Village Name	Village Panchayat Name	Intermediate Panchayat Name
Adivikyadigihalli	Sonna	Hagaribommanahalli
Advimallanakeri	Mahajanadahalli	Hadagalli
Angoor	Magala	Hadagalli
Ayyanahalli	Magala	Hadagalli
Bannikal	Bannikallu	Hagaribommanahalli
Beerabbi	Makarabbi	Hadagalli
Budanur	Dasanahalli	Hadagalli
Byalhunsi	Makarabbi	Hadagalli
Dasanahalli	Dasanahalli	Hadagalli
Dasarahalli	Hiremallasakeri	Hadagalli
Devagondanahalli	Devagondanahalli	Hadagalli
Dombrahalli	Mylara	Hadagalli
Enigi	Hampasagar	Hagaribommanahalli
G.Kodihalli	Bannikallu	Hagaribommanahalli
Gaddikeri	Bannikallu	Hagaribommanahalli
Hagaranur	Hagaranur	Hadagalli
Hakandi	Kalvi	Hadagalli
Halathimalapura	Hagaranur	Hadagalli
Hampasagara	Hampasagar	Hagaribommanahalli
Hanumagondanahalli	Bannikallu	Hagaribommanahalli
Harivi	Kuruvatthi	Hadagalli
Harivi Basapura	Kuruvatthi	Hadagalli
Hirabannimatti	Katebennuru	Hadagalli
Hirehadagalli	Hire Hadagalli	Hadagalli
Hirekolachi	Hagaranur	Hadagalli
Hiremallasakeri	Hiremallasakeri	Hadagalli
Holagundi	Holagundi	Hadagalli
Holalu	Holalu	Hadagalli
Hugulura	Nandihalli	Hadagalli

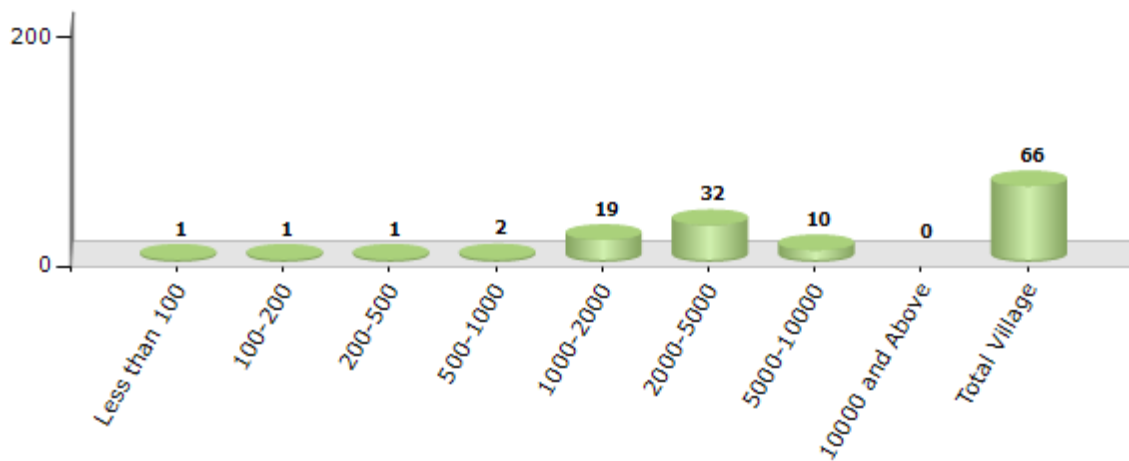
Contd....

Demographic

Number of Villages by Population Size - 2011

Less than 100	100-200	200-500	500-1000	1000-2000	2000-5000	5000-10000	10000 and Above	Total Village
1	1	1	2	19	32	10	0	66

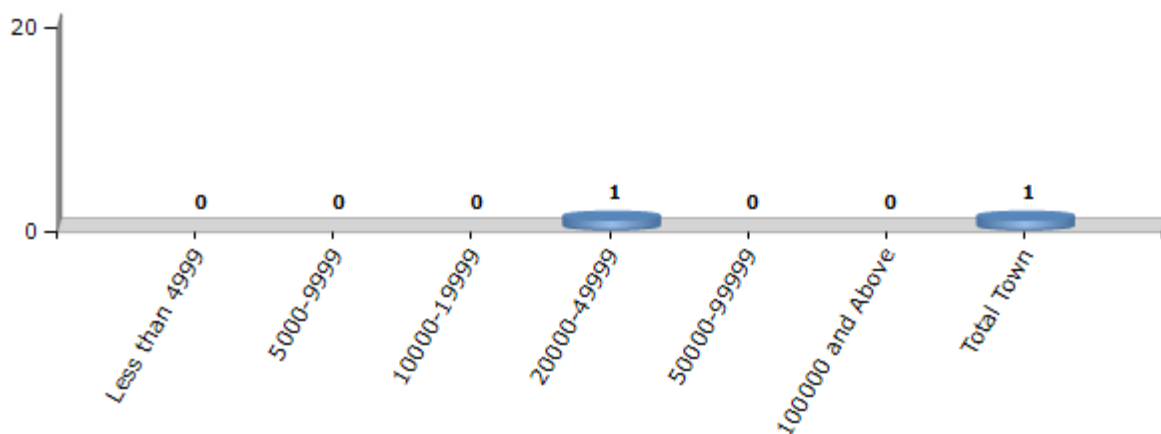
Number of Villages by Population Size - 2011



Number of Towns by Population Size - 2011

Less than 4999	5000-9999	10000-19999	20000-49999	50000-99999	100000 and Above	Total Town
0	0	0	1	0	0	1

Number of Towns by Population Size - 2011

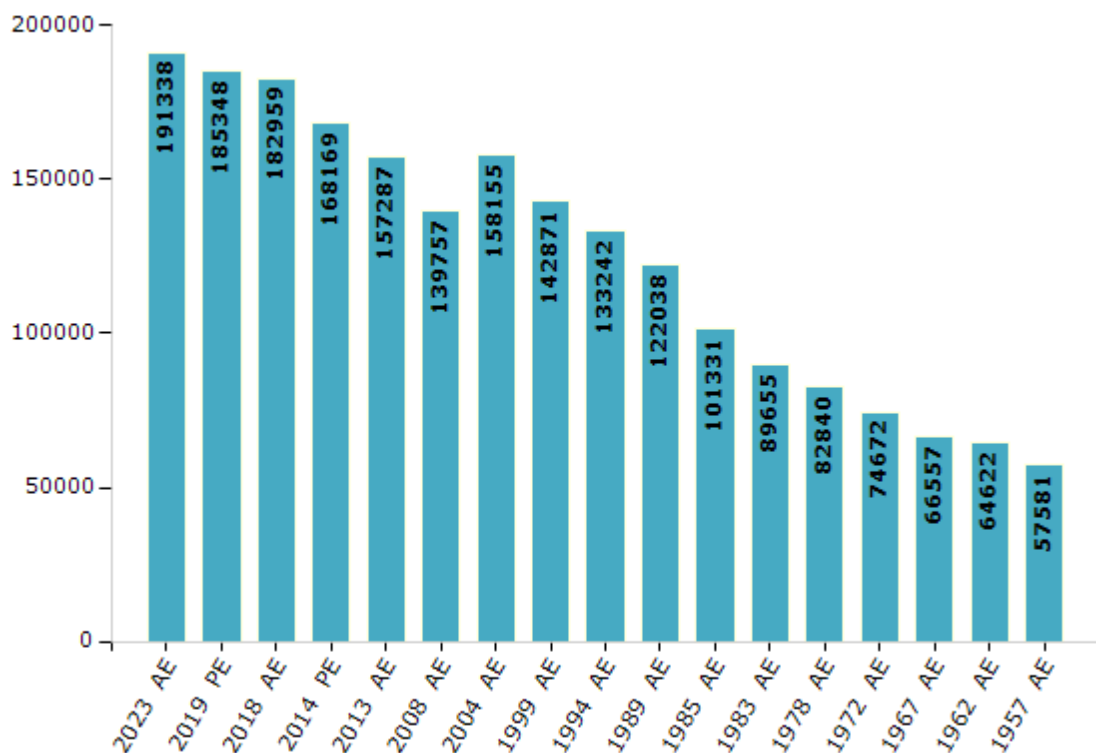


Electoral Features

Electors by Male & Female

Year	Male	Female	Others	Total	Year	Male	Female	Others	Total
2023 AE	96700	94624	14	191338	1999 AE	71144	71727	-	142871
2019 PE	93747	91589	12	185348	1994 AE	66518	66724	-	133242
2018 AE	92707	90241	11	182959	1989 AE	60713	61325	-	122038
2014 PE	86004	82156	9	168169	1985 AE	50366	50965	-	101331
2013 AE	80907	76378	2	157287	1983 AE	44420	45235	-	89655
2009 PE	-	-	-	-	1978 AE	42624	40216	-	82840
2008 AE	71245	68512	-	139757	1972 AE	36704	37968	-	74672
2004 PE	-	-	-	-	1967 AE	-	-	-	66557
2004 AE	79166	78989	-	158155	1962 AE	-	-	-	64622
1999 PE	-	-	-	-	1957 AE	-	-	-	57581

Number of Electors

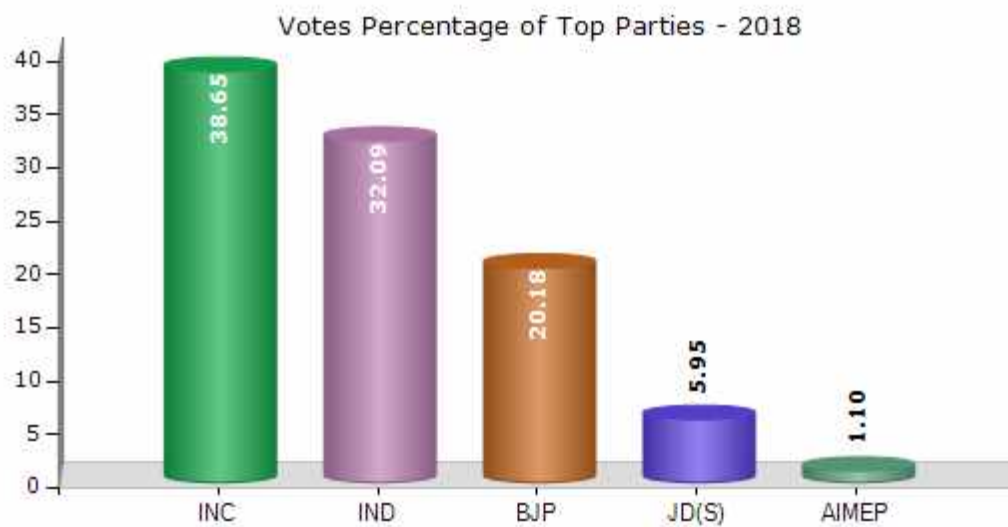


Note : AE : Assembly Election, PE : Assembly Segment of Parliamentary Election

Historical Summary Election Results

Summary Result of Assembly Election - 2018

Candidate Name	Party	Votes	Votes %
P. T. Parameshwara Naik	INC	54097	38.65
Odo Gangappa	IND	44919	32.09
Chandranaik. B	BJP	28255	20.18
Kayannavara Putrappa	JD(S)	8327	5.95
Krishna Naik. L	AIMEP	1534	1.1
Harish Kumar. V	KPJP	824	0.59
	NOTA	2025	1.45



Polling Station Level Election Results

Number and Name of Polling Stations (PS) (2023)

Number of Polling Stations	Name of Polling Stations	Number of Polling Stations	Name of Polling Stations
1	Govt Senior Primary School Allipura	22	Govt Senior Primary School (East Wing) Kalvi Tanda
2	Government Senior Primary School New Building Rajawala	23	Government Junior Primary School (West Wing) Dungawati Tanda
3	Government Model Senior Primary School.Hosanavali	24	Govt Senior Primary School, West Zone Bethyanayakantanda
4	Government Public Library, Old Navali	25	Government Senior Primary School, Koilaragatti
5	Government Junior Primary School, Honnur	26	Government Junior Primary School, Koilaragatti Tanda
6	Government Senior Primary School, Kaganur	27	Govt Senior Primary School Last Room. 1. (South Side), Dasarahalli
7	Govt Senior Primary School, Honnanayakanahalli	28	Govt Senior Primary School, Last Room Dasarahalli
8	Government Model Senior Primary School, East, Kombli	29	Govt Senior Primary School, (North Side) Dasarahalli
9	Government Model Senior Primary School, North Part, Kombli	30	Gram Panchayat Office Building, Devagondanahalli
10	Government Junior Primary School, Dakshina Bhagpur	31	Government Senior Primary School, Hanakanahalli
11	Government Junior Primary School, Madalagatta	32	Government Senior Primary School, Gujanur
12	Continuing Education Centre, Cec, Sovenahalli	33	Govt Senior Primary School, Tippapur
13	Government Junior Primary School, Sovenahallithanda	34	Government Senior Primary School, K. Ayyanahalli
14	Government Junior Primary School, Mudlapura New Team	35	Government Senior Primary School West, K. Ayyanahalli
15	Government Junior Primary School, Kandagallu	36	Government Higher Primary School, Hall Thimmalapur
16	Government Senior Primary School, Hakkandi	37	Government Junior Primary School, Shivpur Tanda
17	Govt Senior Primary School. Northern Part, Ankli	38	Government Senior Primary School (East Side), Hagaranoor
18	Govt Senior Primary School. North Side, Ankle Tanda	39	Government Senior Primary School, Hagaranoor
19	Government Higher Primary School, (West Wing), Kalvi	40	Government Senior Primary School, East Wing, Vaddinahalli Tanda
20	Government Junior Primary School, East Kalvi	41	Gram Panchayat Office, Magala
21	Government Higher Primary School (West Wing) Kalvi Tanda	42	Government Model Senior Primary School, (West Wing), Magala

Contd....

Polling Station Level Election Results

Polling Station-wise Votes Secured by Overall Top Five Parties in Hadagalli Assembly in Assembly Election (AE) under Bellary Parliamentary Constituency in Karnataka (2023)

Number of Polling Station	Winner - Krishna Nayaka. (BJP)	Runner-up - P.T. Parameshwara Naik (INC)	3rd - Puthresh Kayannanavar (JD(S))	4th - N. Sreedhar Naik (AAP)	5th - L.Anila Kumara (KRS)	NOTA	Other	Total Votes Secured
36	174	294	6	1	0	1	0	476
37	281	213	2	7	0	1	5	509
38	349	274	4	3	0	6	7	643
39	185	212	6	1	0	2	8	414
40	225	179	1	2	1	2	3	413
41	452	261	2	3	0	8	2	728
42	328	284	1	2	0	4	3	622
43	267	193	3	1	1	5	4	474
44	420	333	7	13	3	2	10	788
45	200	342	10	4	1	4	7	568
46	183	351	7	6	1	4	6	558
47	408	497	14	6	1	6	4	936
48	146	52	4	3	3	0	1	209
49	350	292	7	4	3	3	3	662
50	211	310	6	6	0	4	3	540
51	422	466	3	5	2	4	8	910
52	286	191	4	1	1	2	0	485
53	280	439	4	3	3	0	13	742
54	487	502	8	5	2	11	4	1019
55	380	466	6	6	5	3	2	868
56	313	673	5	8	1	7	4	1011
57	332	439	7	16	0	3	4	801
58	228	273	4	4	3	3	0	515
59	176	367	5	5	0	5	2	560
60	315	328	9	2	2	6	5	667
61	281	211	4	2	0	1	4	503
62	220	296	2	5	2	3	5	533
63	458	294	12	0	1	3	2	770
64	157	199	1	0	1	0	0	358
65	115	126	4	1	0	2	0	248
66	301	227	3	1	1	3	2	538
67	351	285	8	0	1	1	6	652
68	455	386	12	4	1	5	8	871
69	365	266	9	7	2	5	2	656
70	249	265	4	10	0	2	2	532

Contd....

Polling Station Level Election Results

Winner, Runner-up and 3rd Party Position & Winning Margin According to Polling Stations in Hadagalli Assembly in Assembly Election (AE) under Bellary Parliamentary Constituency in Karnataka (2023)

Polling Station Number	Winner Party	Winner Votes (%)	Runner-up Party	Runner-up Votes (%)	Winning Margin Votes (%)	Third Party	Third Party Votes (%)	Other Votes (%)
71	INC	362 (51.42)	BJP	308 (43.75)	54 (7.67)	AAP	17 (2.41)	17 (2.41)
72	INC	195 (55.56)	BJP	143 (40.74)	52 (14.82)	JD(S)	5 (1.42)	8 (2.28)
73	BJP	486 (58.48)	INC	323 (38.87)	163 (19.61)	AAP	6 (0.72)	16 (1.93)
74	BJP	374 (65.96)	INC	178 (31.39)	196 (34.57)	JD(S)	4 (0.71)	11 (1.94)
75	BJP	292 (56.05)	INC	216 (41.46)	76 (14.59)	JD(S)	5 (0.96)	8 (1.54)
76	BJP	256 (48.76)	INC	251 (47.81)	5 (0.95)	JD(S)	8 (1.52)	10 (1.9)
77	BJP	348 (61.7)	INC	205 (36.35)	143 (25.35)	JD(S)	5 (0.89)	6 (1.06)
78	BJP	248 (60.34)	INC	154 (37.47)	94 (22.87)	KRPP	5 (1.22)	4 (0.97)
79	BJP	328 (71.77)	INC	122 (26.7)	206 (45.07)	JD(S)	3 (0.66)	4 (0.88)
80	BJP	434 (54.52)	INC	344 (43.22)	90 (11.3)	IND (SM)	4 (0.5)	14 (1.76)
81	BJP	337 (70.21)	INC	129 (26.88)	208 (43.33)	JD(S)	6 (1.25)	8 (1.67)
82	BJP	489 (62.53)	INC	268 (34.27)	221 (28.26)	JD(S)	9 (1.15)	16 (2.05)
83	INC	608 (75.25)	BJP	134 (16.58)	474 (58.67)	JD(S)	48 (5.94)	18 (2.23)
84	INC	554 (85.49)	BJP	79 (12.19)	475 (73.3)	JD(S)	7 (1.08)	8 (1.23)
85	INC	411 (77.4)	BJP	105 (19.77)	306 (57.63)	JD(S)	7 (1.32)	8 (1.51)
86	INC	415 (62.41)	BJP	229 (34.44)	186 (27.97)	AAP	4 (0.6)	17 (2.56)
87	INC	634 (71)	BJP	238 (26.65)	396 (44.35)	JD(S)	5 (0.56)	16 (1.79)
88	INC	400 (53.05)	BJP	295 (39.12)	105 (13.93)	JD(S)	37 (4.91)	22 (2.92)
89	INC	333 (61.9)	BJP	190 (35.32)	143 (26.58)	JD(S)	6 (1.12)	9 (1.67)
90	BJP	307 (57.71)	INC	209 (39.29)	98 (18.42)	JD(S)	5 (0.94)	11 (2.07)
91	INC	304 (66.67)	BJP	137 (30.04)	167 (36.63)	JD(S)	7 (1.54)	8 (1.75)
92	INC	496 (61.69)	BJP	276 (34.33)	220 (27.36)	JD(S)	17 (2.11)	15 (1.87)
93	INC	412 (62.14)	BJP	227 (34.24)	185 (27.9)	JD(S)	5 (0.75)	19 (2.87)
94	INC	197 (52.82)	BJP	162 (43.43)	35 (9.39)	JD(S)	6 (1.61)	8 (2.14)
95	INC	411 (64.22)	BJP	211 (32.97)	200 (31.25)	JD(S)	5 (0.78)	13 (2.03)
96	BJP	249 (59)	INC	166 (39.34)	83 (19.66)	IND (SM)	3 (0.71)	4 (0.95)
97	BJP	330 (71.43)	INC	122 (26.41)	208 (45.02)	AAP	3 (0.65)	7 (1.52)
98	BJP	588 (71.53)	INC	214 (26.03)	374 (45.5)	JD(S)	7 (0.85)	13 (1.58)
99	BJP	563 (68.83)	INC	221 (27.02)	342 (41.81)	JD(S)	22 (2.69)	12 (1.47)
100	INC	608 (55.17)	BJP	471 (42.74)	137 (12.43)	JD(S)	8 (0.73)	15 (1.36)
101	INC	612 (68.76)	BJP	261 (29.33)	351 (39.43)	JD(S)	4 (0.45)	13 (1.46)
102	INC	398 (51.82)	BJP	352 (45.83)	46 (5.99)	JD(S)	11 (1.43)	7 (0.91)
103	INC	330 (54.91)	BJP	255 (42.43)	75 (12.48)	JD(S)	4 (0.67)	12 (2)
104	INC	328 (57.85)	BJP	228 (40.21)	100 (17.64)	JD(S)	4 (0.71)	7 (1.23)
105	INC	361 (53.01)	BJP	310 (45.52)	51 (7.49)	JD(S)	3 (0.44)	7 (1.03)

Contd....

Socio-Economic Amenities - Rural

Access to Education Facilities

Particulars	Number of Village (% of Population)				
	Available	Not Available	If Not Available (Distance of Nearest Facility)		
			A	B	C
Govt. Primary School	64 (100)	2 (0)	1 (0)	1 (0)	0 (0)
Private Primary School	7 (20)	59 (80)	0 (0)	0 (0)	0 (0)
Govt. Middle School	52 (89)	14 (11)	10 (8)	3 (3)	0 (0)
Private Middle School	6 (19)	60 (81)	0 (0)	0 (0)	0 (0)
Govt. Secondary School	27 (60)	39 (40)	21 (17)	13 (14)	1 (1)
Private Secondary School	7 (23)	59 (77)	0 (0)	2 (2)	0 (0)
Govt. Senior Secondary School	8 (22)	58 (78)	15 (17)	21 (26)	18 (26)
Private Senior Secondary School	2 (7)	64 (93)	0 (0)	2 (4)	1 (2)
Govt. Arts and Science Degree College	0 (0)	66 (100)	6 (7)	8 (13)	49 (75)
Private Arts and Science Degree College	0 (0)	66 (100)	0 (0)	0 (0)	3 (5)
Govt. Engineering College	0 (0)	66 (100)	0 (0)	0 (0)	0 (0)
Private Engineering College	0 (0)	66 (100)	5 (6)	9 (14)	52 (80)
Govt. Medicine College	0 (0)	66 (100)	9 (8)	14 (25)	35 (53)
Private Medicine College	0 (0)	66 (100)	0 (0)	2 (4)	6 (11)
Govt. Management Institute	0 (0)	66 (100)	1 (1)	4 (8)	30 (43)
Private Management Institute	0 (0)	66 (100)	0 (0)	1 (1)	30 (47)
Govt. Polytechnic	0 (0)	66 (100)	0 (0)	0 (0)	58 (85)
Private Polytechnic	0 (0)	66 (100)	0 (0)	1 (3)	7 (12)
Govt. Vocational Training School/ITI	2 (4)	64 (96)	5 (6)	9 (14)	39 (51)
Private Vocational Training School/ITI	4 (16)	62 (84)	0 (0)	0 (0)	8 (13)
Govt. Non Formal Training Centre	0 (0)	66 (100)	5 (6)	9 (14)	51 (77)
Private Non Formal Training Centre	0 (0)	66 (100)	0 (0)	0 (0)	1 (3)
Govt. School For Disabled	0 (0)	66 (100)	1 (3)	4 (3)	58 (87)
Private School For Disabled	0 (0)	66 (100)	0 (0)	0 (0)	3 (7)
Government Others	0 (0)	66 (100)	27 (42)	7 (8)	31 (46)
Private Others	0 (0)	66 (100)	1 (3)	0 (0)	0 (0)

Note : Distance A : Less than 5 km; B : Between 5-10 km; C : 10+ km.; Source : Data Analysis is based on 2011 Census.

DISCLAIMER

The Terms of Use and Disclaimer of Datanet India Private Limited (hereinafter referred to as "Datanet") for use of this analysis report of **Hadagalli Assembly Constituency (Hadagalli Vidhan Sabha)** :-

1. **Assembly Factbook™** is a Registered Trade Mark owned by Datanet.
2. All the maps are sketched and graphical representation only and have not been drawn to the scale and also not to represent the actual geographical area or boundary of the unit.
3. The data for the aforesaid analysis is based on authentic sources and has been culled from the various publications of Census, CSO and NSSO for district and block level data, various central and state government departments, Central & State Elections Commissions and the concerned Returning Officers' releases, Electoral Rolls, Election results and allied publications, internal assessment, surveys, estimates and analysis. Therefore, certain adjustment of data at micro level may have been done to arrive closer to the macro data.
4. Data have been provided on an "As Is" and "As AVAILABLE" basis
5. The colours shown in the maps or diagram and charts of a particular party, alliance or AC are indicative and do not represent them.
6. This publication which includes maps, sheets, graphs and data would be the property under copyright of Datanet only. The user may use these for its internal study, analysis and research purposes. It's public display, re-selling or any commercial uses by the user are not allowed.
7. Datanet has taken due care and caution in compilation and processing of data and allied information, but does not guarantee the accuracy, adequacy or completeness of any information/analysis and will be not responsible for any errors or omissions or for the results obtained from the use of such information/analysis.
8. All the contents for the publication have been culled from various authentic sources and Datanet reasonably believes such sources to be reliable, but does not make any representations, express or implied as to the accuracy or fitness of use of such information. The information or contents of the information/analysis do not constitute advice and should not be relied upon in making (or refraining from making) any decision. Any reliance placed upon the information provided by Datanet is the sole responsibility and strictly at the user's risk.
9. In no event will Datanet be liable for any damages (including, without limitation, damages for loss of business projects, or loss of profits) arising in contract, tort or otherwise from the use of or inability to use any of its contents, or from any action taken (or refrained from being taken) as a result of using the analysis or any of its contents. Datanet its directors, owners, editors, officials, employees, distributor and agents or any associate will not be liable for any errors in the information contained or any consequences arising from the use of the contents of the provided information/analysis.
10. If any provision of these terms and conditions is held invalid or illegal or unenforceable for any reason by any court of competent jurisdiction, such provision shall be severed and the remainder of provisions of the terms and conditions shall continue in full force and effect as if the Term of Use had been executed with the invalid, illegal or unenforceable provision eliminated.
11. If there are any discrepancies in the information provided, please bring it to attention of Datanet for suitable rectification measures.

**Buy Online This Complete Book At
Datanet India eBooks Store**

www.indiastatpublications.com

or go directly at

[http://www.indiastatpublications.com/
Assembly_factbook/Karnataka/Bellary/ Hadagalli](http://www.indiastatpublications.com/Assembly_factbook/Karnataka/Bellary/Hadagalli)

 **indiastat**elections

ISBN : 978-93-5763-981-1



9 789357 639811