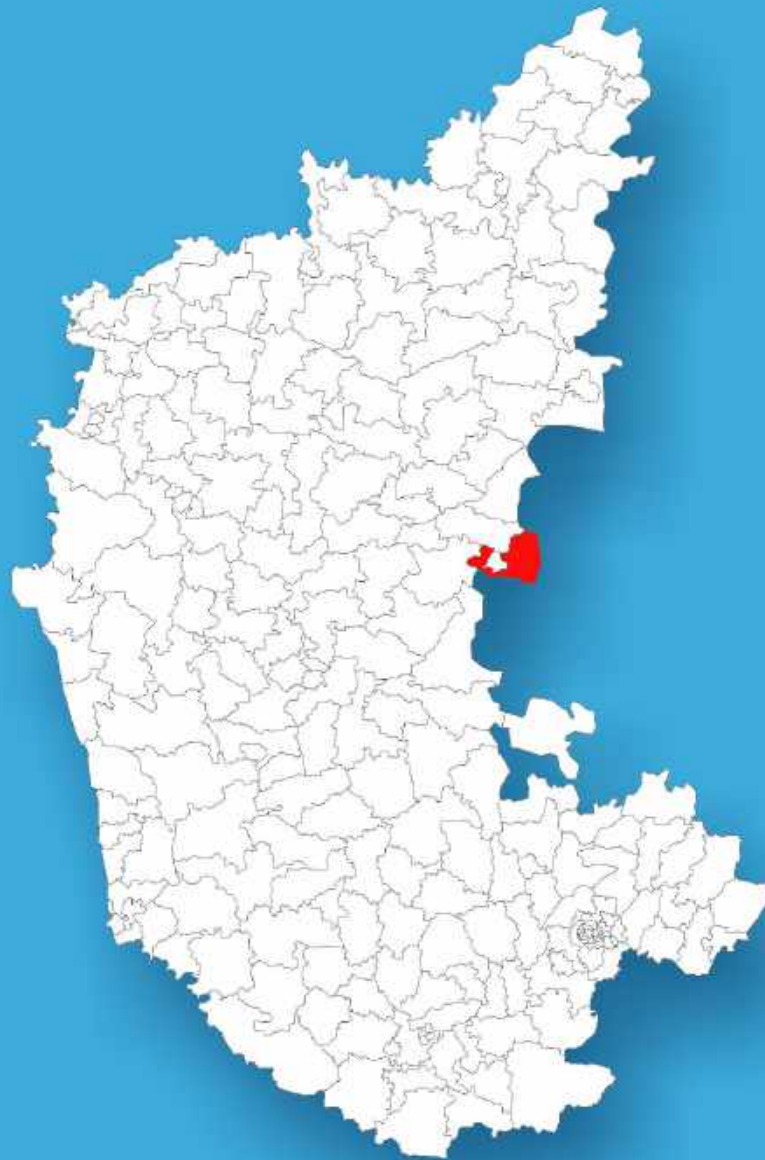




Karnataka

Assembly Factbook™

Bellary Assembly Constituency

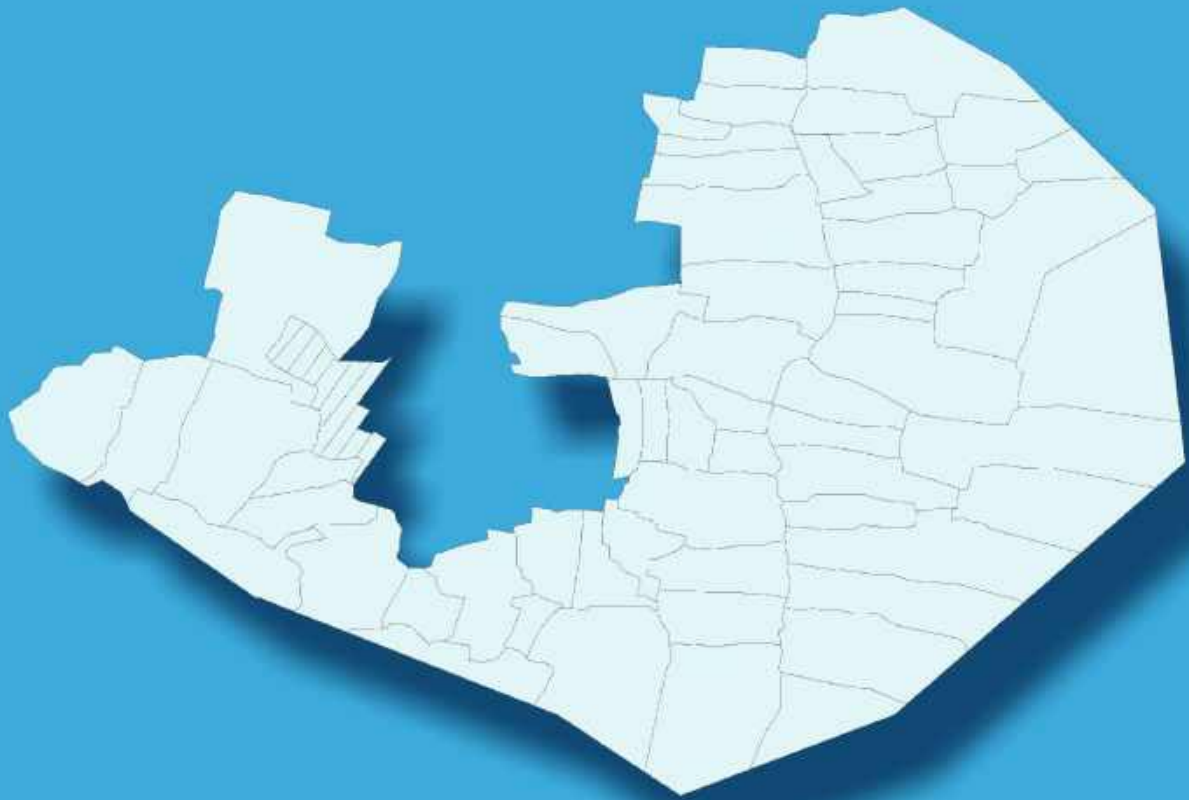


Key Electoral Data of Bellary
Assembly Constituency (Vidhan Sabha)

Karnataka

Assembly Factbook™

Bellary Assembly Constituency



Bellary Vidhan Sabha

Editor & Director

Dr. R.K. Thukral

Research Editor

Dr. Shafeeq Rahman

Compiled, Researched and Published by Datanet India Pvt. Ltd.

D-100, 1st Floor,

Okhla Industrial Area, Phase-I,

New Delhi- 110020.

Ph.: 91-11- 43580781-84

Email : support@indiastatpublications.com

Website : <http://www.indiastatelections.com>

Online Book Store :

www.indiastatpublications.com

Report No. : AFB/KA-093-0125

ISBN : 978-93-5763-973-6

First Edition : January, 2018

Eighth Updated Edition : January, 2025

Price : Rs.11500/-

US\$ 310

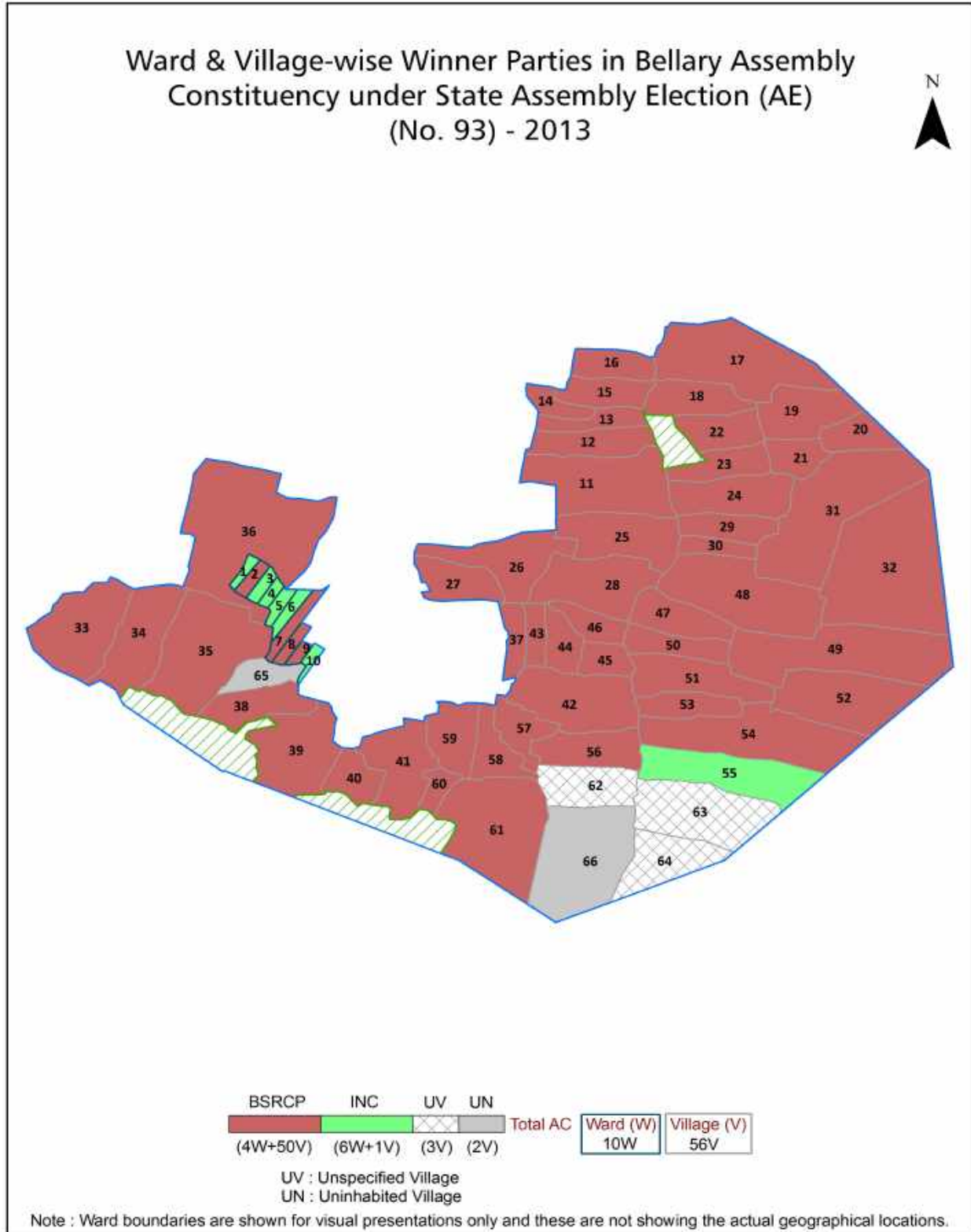
© Datanet India Pvt. Ltd.

All rights reserved. No part of this book may be reproduced, stored in a retrieval system or transmitted in any form or by any means, mechanical photocopying, photographing, scanning, recording or otherwise without the prior written permission of the publisher. Please refer to Disclaimer at page no. 204 for the use of this publication.

Printed in India

No.	Particulars	Page No.
	Introduction	
1	Assembly Constituency - (Vidhan Sabha) at a Glance Features of Assembly as per Delimitation Commission of India (2008)	1-2
	Location and Political Maps	
2	Location Map Boundaries of Assembly Constituency - (Vidhan Sabha) in District Boundaries of Assembly Constituency under Parliamentary Constituency - (Lok Sabha) Ward & Village-wise Winner Parties- 2024, 2023, 2019, 2018, 2014, 2013 and 2009	3-11
	Administrative Setup (2011)	
3	District Sub-district Towns Villages Inhabited Villages Uninhabited Villages Village Panchayat Intermediate Panchayat	12-16
	Demographics (2011)	
4	Population Households Rural/Urban Population Ward and Villages by Population Size Sex Ratio (Total & 0-6 Years) Religious Population Social Population Literacy Rate	17-19
	Electoral Features	
5	Important Dates of Last Elections Held Electors by Gender Service Electors Voters Voters Turnout Polling Stations & Average Number of Electors per Polling Station Electors by Age Group Present Elected Representatives	20-25
	Historical Summary Election Results	
6	Vote Share of Major Parties Winning Margin (Number & Percentage) Polarity of Parties Summary Result of Assembly Segment of Parliamentary Elections 2024, 2019, 2014, 2009, 2004 and 1999 Summary Result of Assembly Elections 2023, 2018, 2013, 2008, 2004, 1999, 1994, 1989, 1985, 1983, 1978, 1972, 1967, 1962 and 1957	26-49
	Polling Station Level Election Results	
7	Name and Number of Polling Station 2024, 2023, 2019, 2018, 2014, 2013 and 2009 Polling Station-wise Electors, Voters & Voters Turnout 2024, 2023, 2019, 2018, 2014, 2013 and 2009 Polling Station wise Elections Results 2024, 2023, 2019, 2018, 2014, 2013 and 2009	50-184
	Share of Assembly Constituency	
8	Share of Assembly Constituency - (Vidhan Sabha) in State, District and Parliamentary Constituency - (Lok Sabha)	185
	Socio-Economic Amenities (2011)	
9	Access to Administrative Units Agricultural, Manufacturing and Industrial Commodities Demographic Indicators Education Health & Manpower Drinking Water Supply Sanitation Entertainment and Recreations Infrastructure Power Food Allocation Distribution and Marketing of Agriculture Commodities Infrastructure Transport and Road Infrastructure Communication Banking and Financial Services Land Use Irrigation Source	187-201
10	Abbreviation & Sources	202-203
11	Disclaimer	204

Location & Political Map



Administrative Setup

List of Village Panchayat & Intermediate Panchayat (Block) Name - 2011

Village Name	Village Panchayat Name	Intermediate Panchayat Name
Amarapura	Amarapura	Bellary
Asundi	Amarapura	Bellary
Banapura	Vanenoor	Bellary
Belagal	Belagal	Bellary
Bennikallu	Yerragudi	Bellary
Bevinahalli	Amarapura	Bellary
Bobbukunta	Shankarabanda	Bellary
Bommanahal	Mokagonahal	Bellary
Burrnayakanahalli	Yathenabudihal	Bellary
Byalachinte	Karekal	Bellary
Byradevanahalli	Byradevanahalli	Bellary
Chaganur	Byradevanahalli	Bellary
Chellagurki	Chalagurki	Bellary
Dasara Nagenahalli	Karekal	Bellary
Godehal	Amarapura	Bellary
Gollanaganahalli	Karekal	Bellary
Gotur	Vanenoor	Bellary
Halakundi	Halakundi	Bellary
Haraginadone	Belagal	Bellary
Honnahalli	Halakundi	Bellary
Ibrampura	Shankarabanda	Bellary
Jalihal	Mokagonahal	Bellary
Janikunte	Belagal	Bellary
Joladarasi	Chalagurki	Bellary
Kakkabevinahalli	Amarapura	Bellary
Kallukutiganahalu	Vanenoor	Bellary
Kammarchedu	Yathenabudihal	Bellary
Karekal	Karekal	Bellary
Karekal Veerapura	Sidiginamola	Bellary

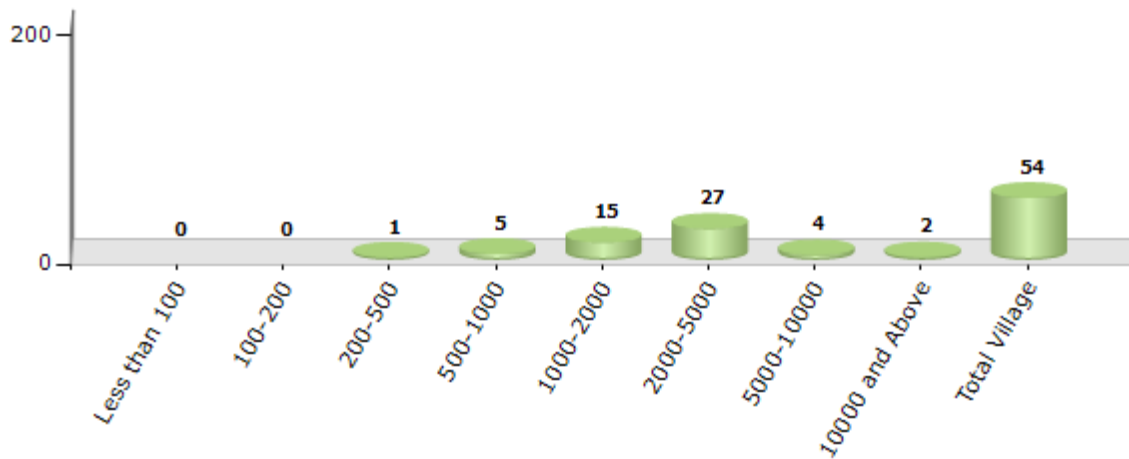
Contd....

Demographic

Number of Villages by Population Size - 2011

Less than 100	100-200	200-500	500-1000	1000-2000	2000-5000	5000-10000	10000 and Above	Total Village
0	0	1	5	15	27	4	2	54

Number of Villages by Population Size - 2011

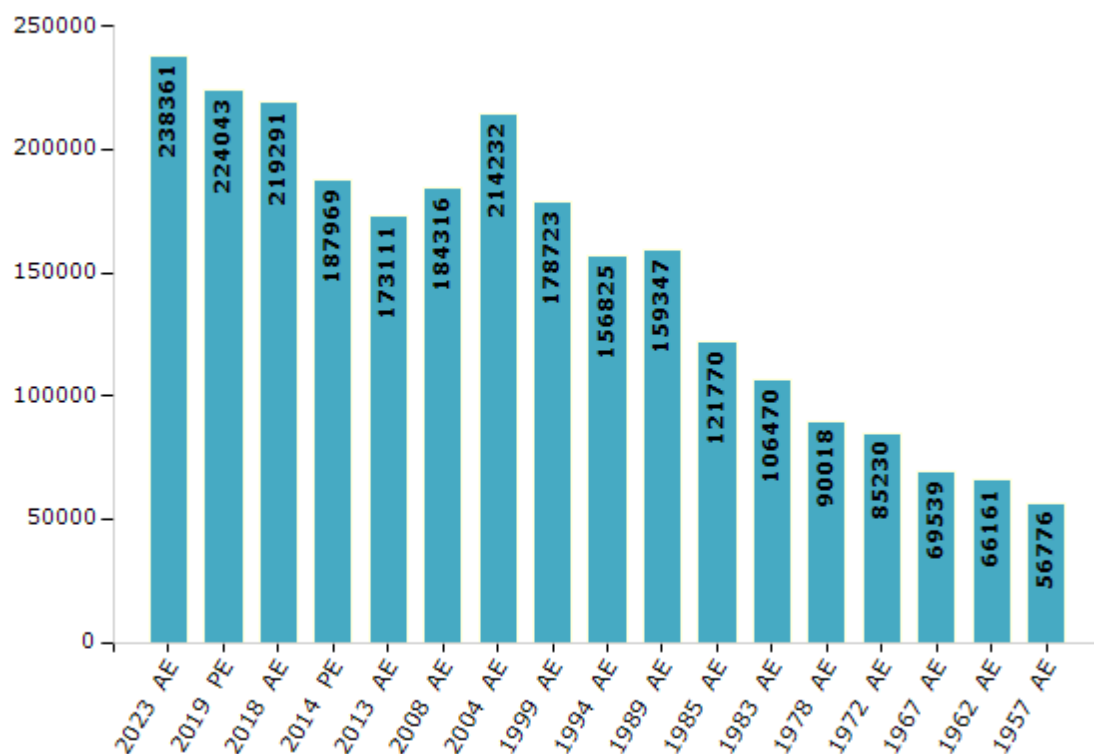


Electoral Features

Electors by Male & Female

Year	Male	Female	Others	Total	Year	Male	Female	Others	Total
2023 AE	116128	122184	49	238361	1999 AE	93242	85481	-	178723
2019 PE	109668	114333	42	224043	1994 AE	79985	76840	-	156825
2018 AE	107938	111315	38	219291	1989 AE	81633	77714	-	159347
2014 PE	93440	94506	23	187969	1985 AE	61858	59912	-	121770
2013 AE	86263	86848	0	173111	1983 AE	54054	52416	-	106470
2009 PE	-	-	-	-	1978 AE	45599	44419	-	90018
2008 AE	91537	92779	-	184316	1972 AE	43338	41892	-	85230
2004 PE	-	-	-	-	1967 AE	-	-	-	69539
2004 AE	109157	105075	-	214232	1962 AE	-	-	-	66161
1999 PE	-	-	-	-	1957 AE	-	-	-	56776

Number of Electors

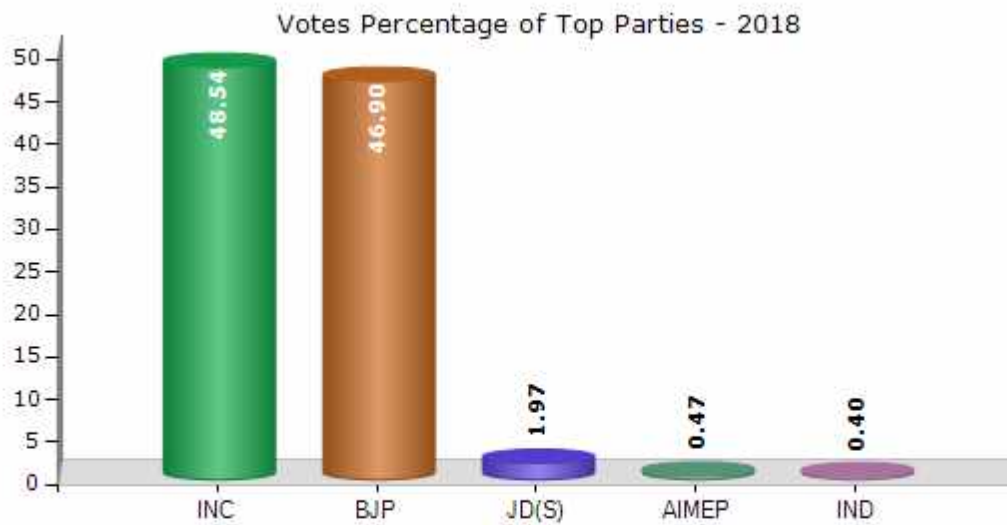


Note : AE : Assembly Election, PE : Assembly Segment of Parliamentary Election

Historical Summary Election Results

Summary Result of Assembly Election - 2018

Candidate Name	Party	Votes	Votes %
B Nagendra	INC	79186	48.54
Sanna Pakkirappa	BJP	76507	46.9
D Ramesh	JD(S)	3212	1.97
Basappa Gadekal	AIMEP	769	0.47
H Pakkirappa	IND	660	0.4
B Narayanappa	IND	401	0.25
Raghu B	PPOI	358	0.22
G Alivelu	IND	340	0.21
	NOTA	1695	1.04



Polling Station Level Election Results

Number and Name of Polling Stations (PS) (2023)

Number of Polling Stations	Name of Polling Stations	Number of Polling Stations	Name of Polling Stations
1	Government High School (West Wing), Kolanagallu	21	Nandi High School Central Zone, Cantonment Bellary
2	Government Model Senior Primary School (South Wing), Kalanakallu	22	Nandi High School North Zone, Room No.5, Cantonment Bellary
3	Government High School (Eastern Wing), Kolangallu	23	Nandi High School North Zone, Cantonment Bellary
4	Government Model Senior Primary School (East Wing), Kolangallu	24	St Philome'S High School 6Th Class A Section Room, Cb Bellary
5	Selvan Kannada Aided Senior Primary School (Eastern Wing), Kolangallu	24A	St Philome'S High School 6Th Class A Section Room, Cb Bellary
6	Government Model Senior Primary School (West Wing), Kalankallu	25	Good Shepherd Convent Right Zone Cantonment Bellary
7	Government Model Senior Primary School (West Wing), Kalankallu	26	St. Philome'S High School 1St Class Room, Cb Bellary
8	Selvan Kannada Aided Senior Primary School (West Wing), Kalangallu	27	Government Senior Primary School (New), Opp. Income Tax Office/Santoshi Mutt Temple, Fort, Bellary
9	Gram Panchayat Office, Kolangallu	28	Taluka Panchayat Office, Kote Bellary
10	Govt Junior Primary School Krishnanagar Camp Kolangallu	29	Taluka Panchayat Office, Manager'S Room, Bellary
11	Govt Junior Primary School Krishnanagar Camp Kolangallu	30	St. John'S High School, Staff Room No.2, Kote Bellary
12	Govt Senior Primary School Left Wing Konay Vinayaka Nagar Bellary	30A	St. John'S High School, Staff Room No.2, Kote Bellary
13	Government Senior Primary School Room 1 Vinayaka Nagar Bellary	31	Taluka Panchayat Office, Auditorium, Kote Bellary
14	Govt Senior Primary School Madhya Koney Vinayaka Nagar Bellary	32	Vasavi High School, Infentry Road, Bellary.
15	Government Senior Primary School (Right Side) Allipura Bellary	33	Vasavi High School, Infentry Road, Bellary.
16	Government Senior Primary School, Hoskattada, Allipur Bellary	34	St. Joseph'S Girls' High School, C.B., Bellary.
17	Government Senior Primary School, Hoskattada, Allipur Bellary	35	Anganwadi Centre, Near Small Durugamma Temple, Ramanjineya Nagar, Belgal Road, Cb, Bellary
18	Govt Junior Primary School Aladahalli Bellary	36	Ikra Public School, Near Small Durugamma Temple, Ramanjineya Nagar, Belgal Road, Cb, Bellary
19	Nandi High School South Zone, Cantonment Bellary	37	St. Joseph'S Girls' High School, C.B., Bellary.
19A	Nandi High School South Zone, Cantonment Bellary	38	Little Plover School, Tb Sanatorium Road, Cantonment, Bellary
20	Nandi High School Central Zone, 10C Division, Cantonment Bellary	39	Little Plover School, Tb Sanatorium Road, Cantonment, Bellary

Contd....

Polling Station Level Election Results

Polling Station-wise Votes Secured by Overall Top Five Parties in Bellary Assembly in Assembly Election (AE) under Bellary Parliamentary Constituency in Karnataka (2023)

Number of Polling Station	Winner - B Nagendra (INC)	Runner-up - B Sreeramulu (BJP)	3rd - Nayakar Krishnappa (BSP)	4th - Jaliyal Rudrappa (AAP)	5th - Valmiki Ugandara (KRS)	NOTA	Other	Total Votes Secured
33	369	228	4	3	1	7	3	615
34	369	351	2	2	3	12	4	743
35	554	229	2	3	1	9	2	800
36	396	198	3	2	0	8	2	609
37	284	297	0	1	2	7	4	595
38	275	211	0	3	1	10	0	500
39	282	229	1	1	1	3	1	518
40	491	173	3	4	6	13	4	694
41	394	257	4	0	1	10	0	666
42	376	184	1	3	3	4	4	575
43	554	160	4	3	1	5	0	727
44	633	150	2	3	0	8	0	796
45	313	229	1	6	0	13	0	562
46	418	397	1	0	2	6	2	826
47	395	302	4	3	1	6	2	713
48	181	208	0	1	0	2	1	393
48A	204	301	0	0	1	7	0	513
49	466	321	2	1	1	5	3	799
50	485	130	3	1	0	0	0	619
51	434	106	0	1	0	2	0	543
52	496	377	3	2	3	4	1	886
53	413	360	6	1	0	5	0	785
54	353	288	1	1	1	7	2	653
55	335	490	4	1	4	9	1	844
56	520	272	4	5	0	5	0	806
57	381	220	1	4	3	6	1	616
58	362	125	2	2	0	2	0	493
59	431	51	3	1	1	2	2	491
60	507	146	2	0	0	1	1	657
61	764	94	5	1	1	0	0	865
62	598	157	2	0	0	3	2	762
63	366	162	2	1	0	5	2	538
64	719	151	2	2	1	4	3	882
65	635	293	2	3	1	5	1	940
66	497	294	1	2	1	4	1	800

Contd....

Polling Station Level Election Results

Winner, Runner-up and 3rd Party Position & Winning Margin According to Polling Stations in Bellary Assembly in Assembly Election (AE) under Bellary Parliamentary Constituency in Karnataka (2023)

Polling Station Number	Winner Party	Winner Votes (%)	Runner-up Party	Runner-up Votes (%)	Winning Margin Votes (%)	Third Party	Third Party Votes (%)	Other Votes (%)
67	INC	476 (78.42)	BJP	125 (20.59)	351 (57.83)	BSP	2 (0.33)	4 (0.66)
68	INC	586 (82.65)	BJP	116 (16.36)	470 (66.29)	BSP	2 (0.28)	5 (0.71)
69	INC	319 (68.6)	BJP	143 (30.75)	176 (37.85)	AAP	2 (0.43)	1 (0.22)
69A	INC	424 (62.81)	BJP	233 (34.52)	191 (28.29)	BSP	7 (1.04)	11 (1.63)
70	INC	501 (59.79)	BJP	320 (38.19)	181 (21.6)	AAP	5 (0.6)	12 (1.43)
71	INC	743 (80.15)	BJP	168 (18.12)	575 (62.03)	AAP	5 (0.54)	11 (1.19)
72	INC	570 (83.21)	BJP	109 (15.91)	461 (67.3)	BSP	2 (0.29)	4 (0.58)
73	BJP	326 (54.06)	INC	265 (43.95)	61 (10.11)	BSP	5 (0.83)	7 (1.16)
74	INC	627 (86.13)	BJP	83 (11.4)	544 (74.73)	AAP	5 (0.69)	13 (1.79)
75	INC	336 (63.64)	BJP	186 (35.23)	150 (28.41)	BSP	3 (0.57)	3 (0.57)
76	INC	549 (78.88)	BJP	135 (19.4)	414 (59.48)	AAP	4 (0.57)	8 (1.15)
77	INC	487 (77.55)	BJP	132 (21.02)	355 (56.53)	AAP	3 (0.48)	6 (0.96)
78	INC	658 (70.83)	BJP	245 (26.37)	413 (44.46)	BSP	7 (0.75)	19 (2.05)
79	INC	431 (65.3)	BJP	220 (33.33)	211 (31.97)	BSP	2 (0.3)	7 (1.06)
80	INC	551 (56.51)	BJP	404 (41.44)	147 (15.07)	IND (THM)	6 (0.62)	14 (1.44)
81	INC	535 (73.09)	BJP	181 (24.73)	354 (48.36)	AAP	3 (0.41)	13 (1.78)
82	INC	611 (71.63)	BJP	229 (26.85)	382 (44.78)	BSP	4 (0.47)	9 (1.06)
83	INC	578 (83.05)	BJP	108 (15.52)	470 (67.53)	AAP	3 (0.43)	7 (1.01)
84	INC	502 (82.84)	BJP	99 (16.34)	403 (66.5)	BSP	2 (0.33)	3 (0.5)
85	INC	281 (66.9)	BJP	129 (30.71)	152 (36.19)	AAP	5 (1.19)	5 (1.19)
85A	INC	480 (72.51)	BJP	172 (25.98)	308 (46.53)	AAP	4 (0.6)	6 (0.91)
86	INC	645 (71.11)	BJP	243 (26.79)	402 (44.32)	BSP	4 (0.44)	15 (1.65)
87	INC	375 (78.62)	BJP	92 (19.29)	283 (59.33)	BSP	6 (1.26)	4 (0.84)
87A	INC	365 (64.6)	BJP	187 (33.1)	178 (31.5)	BSP	2 (0.35)	11 (1.95)
88	INC	629 (83.75)	BJP	114 (15.18)	515 (68.57)	AAP	3 (0.4)	5 (0.67)
89	INC	575 (86.73)	BJP	80 (12.07)	495 (74.66)	KRS	2 (0.3)	6 (0.9)
90	INC	509 (79.91)	BJP	121 (19)	388 (60.91)	BSP	4 (0.63)	3 (0.47)
91	INC	436 (79.13)	BJP	105 (19.06)	331 (60.07)	BSP	4 (0.73)	6 (1.09)
92	INC	328 (68.76)	BJP	145 (30.4)	183 (38.36)	AAP	3 (0.63)	1 (0.21)
93	INC	454 (74.06)	BJP	146 (23.82)	308 (50.24)	AAP	4 (0.65)	9 (1.47)
94	INC	665 (78.88)	BJP	159 (18.86)	506 (60.02)	BSP	5 (0.59)	14 (1.66)
95	INC	261 (52.3)	BJP	223 (44.69)	38 (7.61)	BSP	6 (1.2)	9 (1.8)
96	INC	321 (50.95)	BJP	297 (47.14)	24 (3.81)	BSP	3 (0.48)	9 (1.43)
97	INC	324 (51.76)	BJP	291 (46.49)	33 (5.27)	BSP	4 (0.64)	7 (1.12)
98	INC	351 (63.7)	BJP	187 (33.94)	164 (29.76)	KRS	2 (0.36)	11 (2)

Contd....

Socio-Economic Amenities - Rural

Access to Education Facilities

Particulars	Number of Village (% of Population)				
	Available	Not Available	If Not Available (Distance of Nearest Facility)		
			A	B	C
Govt. Primary School	53 (98)	1 (2)	0 (0)	0 (0)	0 (0)
Private Primary School	20 (49)	34 (51)	0 (0)	0 (0)	0 (0)
Govt. Middle School	47 (92)	7 (8)	3 (3)	1 (0)	0 (0)
Private Middle School	8 (18)	46 (82)	1 (0)	0 (0)	0 (0)
Govt. Secondary School	21 (50)	33 (50)	14 (20)	14 (16)	3 (7)
Private Secondary School	6 (14)	48 (86)	0 (0)	0 (0)	0 (0)
Govt. Senior Secondary School	5 (21)	49 (79)	6 (9)	21 (31)	21 (37)
Private Senior Secondary School	1 (2)	53 (98)	0 (0)	0 (0)	0 (0)
Govt. Arts and Science Degree College	2 (11)	52 (89)	0 (0)	10 (19)	36 (58)
Private Arts and Science Degree College	0 (0)	54 (100)	0 (0)	1 (7)	5 (5)
Govt. Engineering College	0 (0)	54 (100)	0 (0)	11 (26)	43 (74)
Private Engineering College	0 (0)	54 (100)	0 (0)	0 (0)	0 (0)
Govt. Medicine College	0 (0)	54 (100)	14 (28)	8 (22)	32 (50)
Private Medicine College	0 (0)	54 (100)	0 (0)	0 (0)	0 (0)
Govt. Management Institute	0 (0)	54 (100)	0 (0)	11 (26)	43 (74)
Private Management Institute	0 (0)	54 (100)	0 (0)	0 (0)	0 (0)
Govt. Polytechnic	0 (0)	54 (100)	0 (0)	11 (26)	36 (63)
Private Polytechnic	0 (0)	54 (100)	0 (0)	0 (0)	7 (12)
Govt. Vocational Training School/ITI	0 (0)	54 (100)	0 (0)	10 (20)	36 (64)
Private Vocational Training School/ITI	0 (0)	54 (100)	0 (0)	1 (6)	7 (10)
Govt. Non Formal Training Centre	0 (0)	54 (100)	0 (0)	10 (20)	34 (58)
Private Non Formal Training Centre	0 (0)	54 (100)	0 (0)	1 (6)	9 (17)
Govt. School For Disabled	0 (0)	54 (100)	0 (0)	9 (25)	37 (65)
Private School For Disabled	0 (0)	54 (100)	0 (0)	0 (0)	8 (11)
Government Others	0 (0)	54 (100)	0 (0)	6 (15)	33 (55)
Private Others	1 (3)	53 (97)	0 (0)	2 (7)	12 (20)

Note : Distance A : Less than 5 km; B : Between 5-10 km; C : 10+ km.; Source : Data Analysis is based on 2011 Census.

DISCLAIMER

The Terms of Use and Disclaimer of Datanet India Private Limited (hereinafter referred to as "Datanet") for use of this analysis report of **Bellary Assembly Constituency (Bellary Vidhan Sabha)** :-

1. **Assembly Factbook™** is a Registered Trade Mark owned by Datanet.
2. All the maps are sketched and graphical representation only and have not been drawn to the scale and also not to represent the actual geographical area or boundary of the unit.
3. The data for the aforesaid analysis is based on authentic sources and has been culled from the various publications of Census, CSO and NSSO for district and block level data, various central and state government departments, Central & State Elections Commissions and the concerned Returning Officers' releases, Electoral Rolls, Election results and allied publications, internal assessment, surveys, estimates and analysis. Therefore, certain adjustment of data at micro level may have been done to arrive closer to the macro data.
4. Data have been provided on an "As Is" and "As AVAILABLE" basis
5. The colours shown in the maps or diagram and charts of a particular party, alliance or AC are indicative and do not represent them.
6. This publication which includes maps, sheets, graphs and data would be the property under copyright of Datanet only. The user may use these for its internal study, analysis and research purposes. It's public display, re-selling or any commercial uses by the user are not allowed.
7. Datanet has taken due care and caution in compilation and processing of data and allied information, but does not guarantee the accuracy, adequacy or completeness of any information/analysis and will be not responsible for any errors or omissions or for the results obtained from the use of such information/analysis.
8. All the contents for the publication have been culled from various authentic sources and Datanet reasonably believes such sources to be reliable, but does not make any representations, express or implied as to the accuracy or fitness of use of such information. The information or contents of the information/analysis do not constitute advice and should not be relied upon in making (or refraining from making) any decision. Any reliance placed upon the information provided by Datanet is the sole responsibility and strictly at the user's risk.
9. In no event will Datanet be liable for any damages (including, without limitation, damages for loss of business projects, or loss of profits) arising in contract, tort or otherwise from the use of or inability to use any of its contents, or from any action taken (or refrained from being taken) as a result of using the analysis or any of its contents. Datanet its directors, owners, editors, officials, employees, distributor and agents or any associate will not be liable for any errors in the information contained or any consequences arising from the use of the contents of the provided information/analysis.
10. If any provision of these terms and conditions is held invalid or illegal or unenforceable for any reason by any court of competent jurisdiction, such provision shall be severed and the remainder of provisions of the terms and conditions shall continue in full force and effect as if the Term of Use had been executed with the invalid, illegal or unenforceable provision eliminated.
11. If there are any discrepancies in the information provided, please bring it to attention of Datanet for suitable rectification measures.

**Buy Online This Complete Book At
Datanet India eBooks Store**

www.indiastatpublications.com

or go directly at

[http://www.indiastatpublications.com/
Assembly_factbook/Karnataka/Bellary/ Bellary](http://www.indiastatpublications.com/Assembly_factbook/Karnataka/Bellary/Bellary)

 **indiastat**elections

ISBN : 978-93-5763-973-6



9 789357 639736