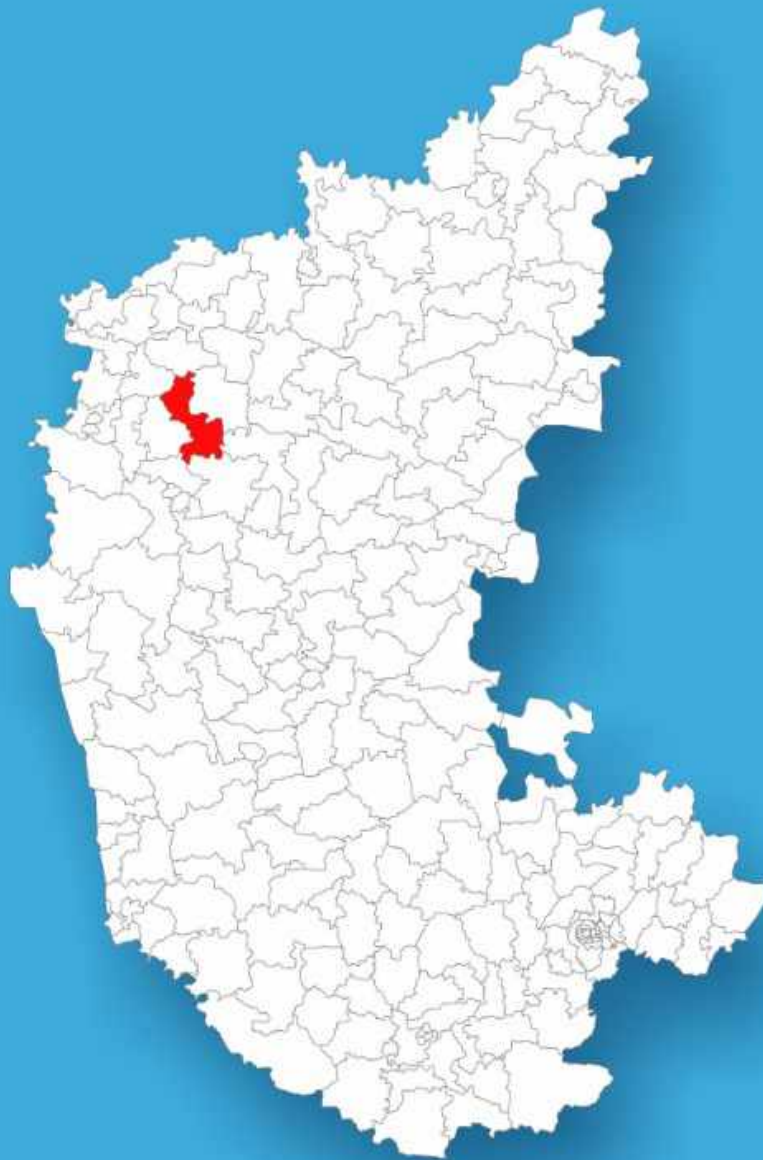




Karnataka

Assembly Factbook™

Saundatti Yellamma Assembly Constituency



Key Electoral Data of Saundatti Yellamma
Assembly Constituency (Vidhan Sabha)

Karnataka

Assembly Factbook™

Saundatti Yellamma Assembly Constituency



Saundatti Yellamma Vidhan Sabha

Editor & Director

Dr. R.K. Thukral

Research Editor

Dr. Shafeeq Rahman

Compiled, Researched and Published by Datanet India Pvt. Ltd.

D-100, 1st Floor,

Okhla Industrial Area, Phase-I,

New Delhi- 110020.

Ph.: 91-11- 43580781-84

Email : support@indiastatpublications.com

Website : <http://www.indiastatelections.com>

Online Book Store :

www.indiastatpublications.com

Report No. : AFB/KA-017-0125

ISBN : 978-93-5763-984-2

First Edition : January, 2018

Eighth Updated Edition : January, 2025

Price : Rs.11500/-

US\$ 310

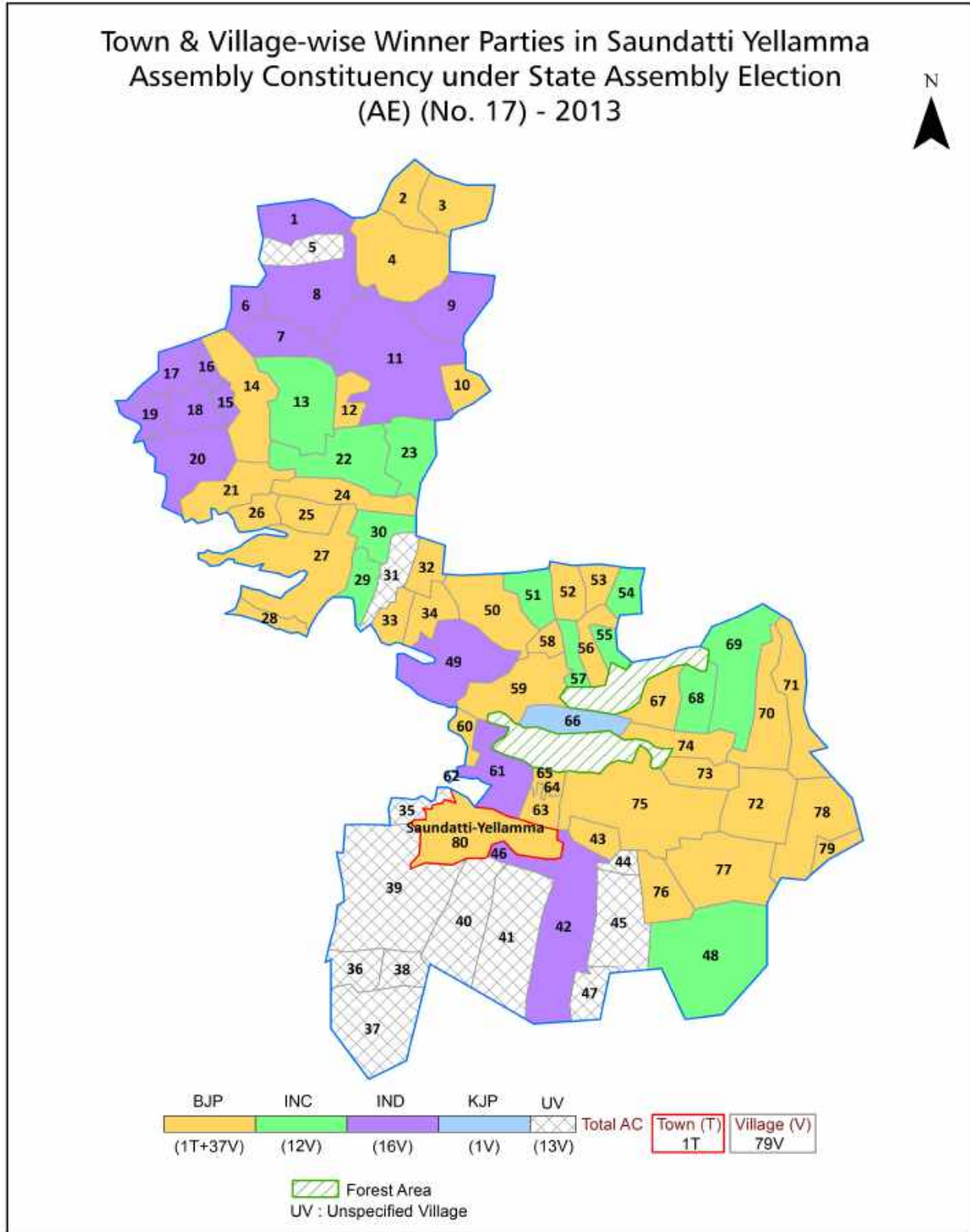
© Datanet India Pvt. Ltd.

All rights reserved. No part of this book may be reproduced, stored in a retrieval system or transmitted in any form or by any means, mechanical photocopying, photographing, scanning, recording or otherwise without the prior written permission of the publisher. Please refer to Disclaimer at page no. 165 for the use of this publication.

Printed in India

No.	Particulars	Page No.
	Introduction	
1	Assembly Constituency - (Vidhan Sabha) at a Glance Features of Assembly as per Delimitation Commission of India (2008)	1-2
	Location and Political Maps	
2	Location Map Boundaries of Assembly Constituency - (Vidhan Sabha) in District Boundaries of Assembly Constituency under Parliamentary Constituency - (Lok Sabha) Town & Village-wise Winner Parties- 2024, 2023, 2019, 2014, 2013 and 2009	3-11
	Administrative Setup (2011)	
3	District Sub-district Towns Villages Inhabited Villages Uninhabited Villages Village Panchayat Intermediate Panchayat	12-15
	Demographics (2011)	
4	Population Households Rural/Urban Population Towns and Villages by Population Size Sex Ratio (Total & 0-6 Years) Religious Population Social Population Literacy Rate	16-17
	Electoral Features	
5	Important Dates of Last Elections Held Electors by Gender Service Electors Voters Voters Turnout Polling Stations & Average Number of Electors per Polling Station Electors by Age Group Present Elected Representatives	18-23
	Historical Summary Election Results	
6	Vote Share of Major Parties Winning Margin (Number & Percentage) Polarity of Parties Summary Result of Assembly Segment of Parliamentary Elections 2024, 2019, 2014 and 2009 Summary Result of Assembly Elections 2023, 2018, 2013 and 2008	24-35
	Polling Station Level Election Results	
7	Name and Number of Polling Station 2024, 2023, 2019, 2014, 2013 and 2009 Polling Station-wise Electors, Voters & Voters Turnout 2024, 2023, 2019, 2014, 2013 and 2009 Polling Station wise Elections Results 2024, 2023, 2019, 2014, 2013 and 2009	36-145
	Share of Assembly Constituency	
8	Share of Assembly Constituency - (Vidhan Sabha) in State, District and Parliamentary Constituency - (Lok Sabha)	146
	Socio-Economic Amenities (2011)	
9	Access to Administrative Units Agricultural, Manufacturing and Industrial Commodities Demographic Indicators Education Health & Manpower Drinking Water Supply Sanitation Entertainment and Recreations Infrastructure Power Food Allocation Distribution and Marketing of Agriculture Commodities Infrastructure Transport and Road Infrastructure Communication Banking and Financial Services Land Use Irrigation Source	148-162
10	Abbreviation & Sources	163-164
11	Disclaimer	165

Location & Political Map



Administrative Setup

List of Village Panchayat & Intermediate Panchayat (Block) Name - 2011

Village Name	Village Panchayat Name	Intermediate Panchayat Name
Achamatti	Kagadal	Parasgad
Akkisagar	Akkisagar	Parasgad
Aladakatti K.M	Tallur	Parasgad
Artagall	Artagall	Parasgad
Basaragi Inam	Artagall	Parasgad
Basidoni	Gorabal	Parasgad
Benakatti	Madlur	Parasgad
Betasur	Betasur	Parasgad
Bhandara Halli	Shindhogi	Parasgad
Bolakadabi	Kadabi	Parasgad
Budigoppa	Yarazarvi	Parasgad
Chikkulligeri	Inamhongal	Parasgad
Chikkumbi	Chulaki	Parasgad
Chulaki	Chulaki	Parasgad
Dasanal	Mugalihal	Parasgad
Dhaderkoppa	Hirekumbi	Parasgad
Dugabal	Hirekumbi	Parasgad
Gorabal	Gorabal	Parasgad
Goraguddi	Kadabi	Parasgad
Goravanakolla	Goravanakolla	Parasgad
Govanakoppa Inam	Shirasangi	Parasgad
Govanakoppa K.S.	Akkisagar	Parasgad
Gudamakeri	Sattigeri	Parasgad
Hallur	Shindhogi	Parasgad
Hanchinal	Hanchinal	Parasgad
Haralakatti	Kagadal	Parasgad
Harlapur	Ugaragol	Parasgad
Hirekumbi	Hirekumbi	Parasgad
Hireulligeri	Inamhongal	Parasgad

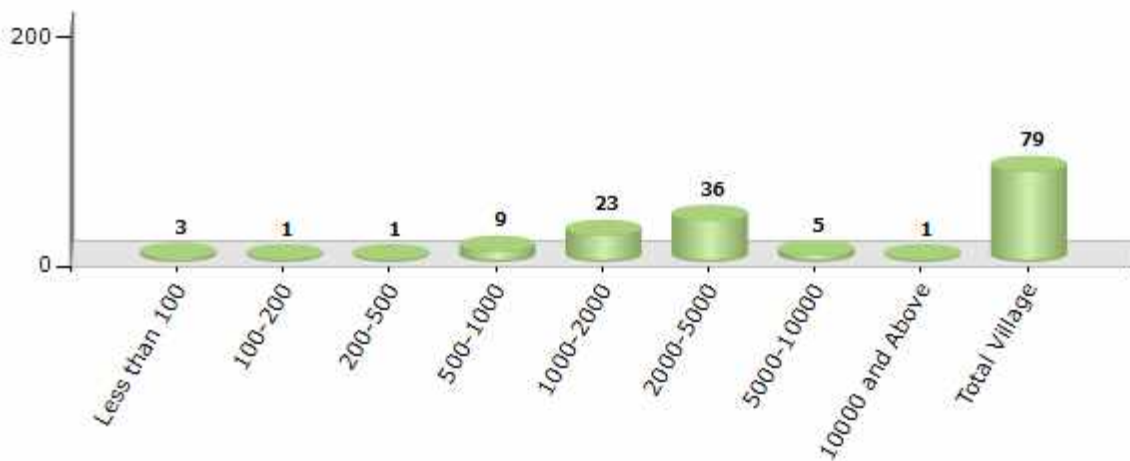
Contd....

Demographic

Number of Villages by Population Size - 2011

Less than 100	100-200	200-500	500-1000	1000-2000	2000-5000	5000-10000	10000 and Above	Total Village
3	1	1	9	23	36	5	1	79

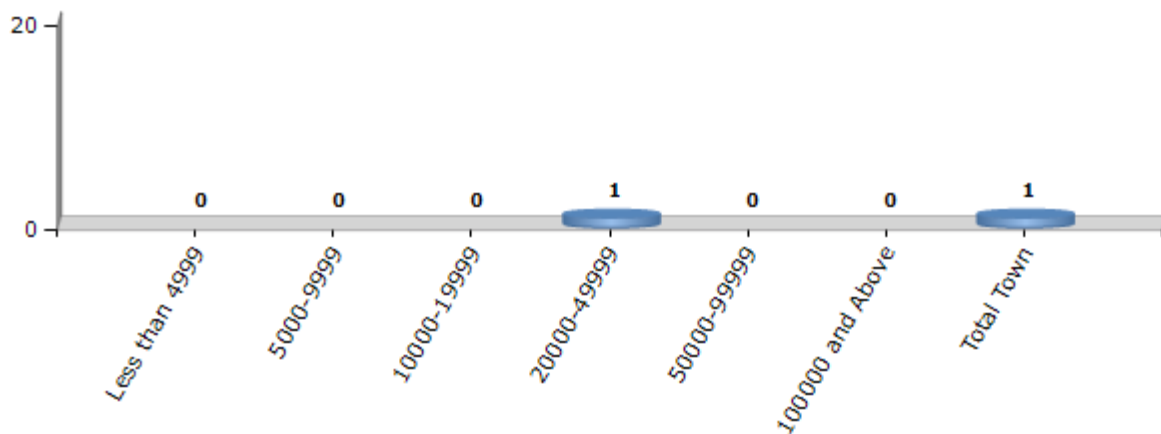
Number of Villages by Population Size - 2011



Number of Towns by Population Size - 2011

Less than 4999	5000-9999	10000-19999	20000-49999	50000-99999	100000 and Above	Total Town
0	0	0	1	0	0	1

Number of Towns by Population Size - 2011

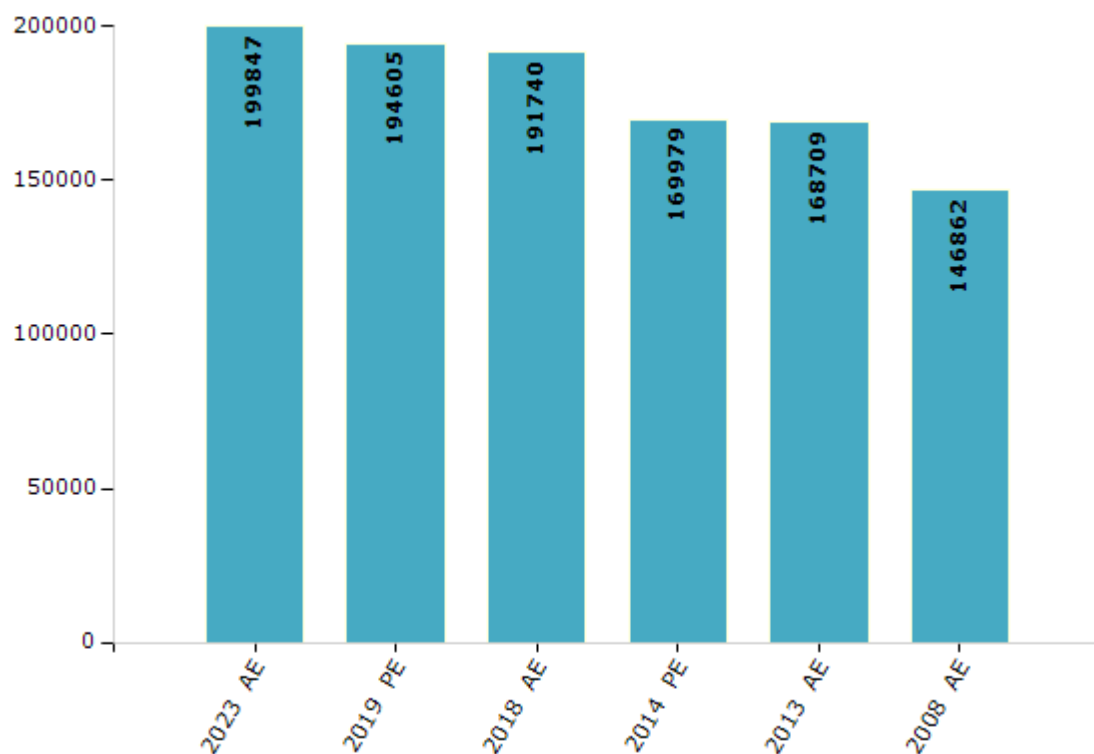


Electoral Features

Electors by Male & Female

Year	Male	Female	Others	Total	Year	Male	Female	Others	Total
2023 AE	100531	99314	2	199847	1999 AE	-	-	-	-
2019 PE	98108	96497	0	194605	1994 AE	-	-	-	-
2018 AE	96937	94803	0	191740	1989 AE	-	-	-	-
2014 PE	86760	83213	6	169979	1985 AE	-	-	-	-
2013 AE	86287	82422	0	168709	1983 AE	-	-	-	-
2009 PE	-	-	-	-	1978 AE	-	-	-	-
2008 AE	75295	71567	-	146862	1972 AE	-	-	-	-
2004 PE	-	-	-	-	1967 AE	-	-	-	-
2004 AE	-	-	-	-	1962 AE	-	-	-	-
1999 PE	-	-	-	-	1957 AE	-	-	-	-

Number of Electors

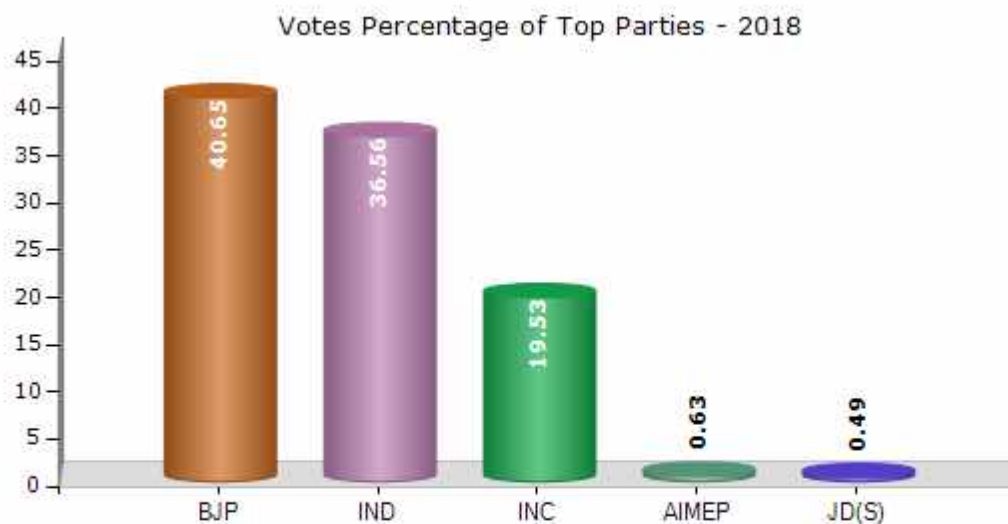


Note : AE : Assembly Election, PE : Assembly Segment of Parliamentary Election

Historical Summary Election Results

Summary Result of Assembly Election - 2018

Candidate Name	Party	Votes	Votes %
Anand @ Vishwanath Chandrashekhar Mamani	BJP	62480	40.65
Anand Chopra	IND	56189	36.56
Vishwas Vasant Vaidya	INC	30018	19.53
Shameer Karimbeg Jamadar	AIMEP	970	0.63
Doddagouda Fakirgouda Patil	JD(S)	758	0.49
D.B.Naik	IND	701	0.46
Panchanagouda Kallappa Sanagoudra	SJPL	616	0.4
Ishwar Channappa Melagiri	JD(U)	610	0.4
Angadi Mahesh Gurappa	NCP	405	0.26
	NOTA	960	0.62



Polling Station Level Election Results

Number and Name of Polling Stations (PS) (2023)

Number of Polling Stations	Name of Polling Stations	Number of Polling Stations	Name of Polling Stations
1	Government Senior Primary Kannada School, Room No. 2, Dasanala	22	Government Senior Primary Kannada School, Room No. 1, Madamageri
2	Government Junior Primary Kannada School, Room No. 1, Mellikeri	23	Government Senior Primary Kannada School, Room No. 3, New Building, Modmageri
3	Government Senior Primary Kannada School South Side Room No. 4 New Building Akkisagara	24	Government Junior Primary Kannada School, Room No. 2, Kotoora
4	Government Senior Primary Kannada School, Uttar Part, Room No. 3, Aksigara	25	Government Senior Primary Kannada School, Room No. 1, Shivapura
5	Government Senior Primary School, New Building, North Side, Room No. 4, Mugalihah	26	Government Senior Primary Kannada School, Room No. 2, Shivapura
6	Government Senior Secondary School, New Building, North Side, Room No. 6, Mugalihah	27	Government Senior Primary Kannada School, Room No. 5, Shivapura
7	Government Senior Primary School, South Wing, Room No. 4, Mugalihah	28	Government Senior Primary Kannada School, Room No. 2, New Building, Goraguddi
8	Government Senior Primary School, South Wing, Room No. 1, Mugalihah	29	Government Senior Primary Kannada School, Room No. 3, New Building, Goraguddi
9	Government Senior Primary Kannada School, Room No. 1, Itnala	30	Government Senior Primary Kannada School, East Wing, Room No. 1, New Building, Kadabi
10	Government Senior Primary Kannada School, New Building, Room No. 4, Kodliwada	31	Government Senior Primary Kannada School Uttara Part Room No. 1 New Building Kadabi
11	Government Senior Primary Kannada School, Room No. 2, New Building, Kodliwada	32	Government Senior Primary Kannada School, West Wing, Room No. 3, Old Building, Kadabi
12	Government Senior Primary Kannada School, Room No. 1, Tavalageri	33	Government Senior Primary Kannada School, Room No. 2, New Building, Bolakadabi
13	Government Senior Primary Kannada School, Room No. 6, New Building, Tavalageri	34	Government Senior Primary Kannada School, Room No. 2, Yarganavi
14	Government Senior Primary Kannada School, Room No. 2, Kurabagatti	35	Government Junior Primary Kannada School, Room No. 1, Korakoppa
15	Karnataka Public School, Room No. 1 Die	36	Government Senior Primary Kannada School, North Side, Room No. 5, Soppadla
16	Karnataka Public School, Room No. 5 Die	37	Government Senior Primary Kannada School, South Wing, Room No. 2, Soppadla
17	Karnataka Public School, Room No. 12 Die	38	Government Model Senior Primary Kannada School, Room No. 1, Yarragatti
18	Karnataka Public School, Room No. 4 Die	39	Government Model Senior Primary Kannada School, Room No. 4, Yarragatti
19	Karnataka Public School, Room No. 5 Die	40	Government Model Senior Primary Kannada School, East Wing, New Building, Yargatti
20	Karnataka Public School, Room No. 7 Die	41	Government Model Senior Primary Kannada School, Uttara Part Room No. 1, New Building, Yargatti
21	Government Senior Primary Kannada School, Room No. 1, New Building, Gudumakeri	42	Government Model Primary Kannada School, Old Building East Side, Room No. 1, Yargatti

Contd....

Polling Station Level Election Results

Polling Station-wise Votes Secured by Overall Top Five Parties in Saundatti Yellamma Assembly in Assembly Election (AE) under Belgaum Parliamentary Constituency in Karnataka (2023)

Number of Polling Station	Winner - Vishwas Vasant Vaidya (INC)	Runner-up - Mamani Ratna Anand @ Vishwanath (BJP)	3rd - Chopra Saurav Anand (JD(S))	4th - Bapugouda Siddanagouda Patil (AAP)	5th - Mallikarjun Gangappa Mudener (IND)	NOTA	Other	Total Votes Secured
36	452	341	105	9	2	3	11	923
37	511	319	119	3	2	4	5	963
38	183	206	154	1	0	1	4	549
39	156	195	149	6	2	3	4	515
40	87	407	143	7	0	2	13	659
41	106	255	128	2	0	2	5	498
42	356	74	102	4	0	0	3	539
43	137	327	60	1	0	2	5	532
44	492	58	233	8	4	1	4	800
45	384	125	177	12	1	6	20	725
46	266	203	133	7	2	5	15	631
47	319	84	133	1	6	5	5	553
48	344	259	212	22	4	2	12	855
49	284	104	141	10	1	5	7	552
50	267	145	91	5	2	4	14	528
51	459	220	158	29	13	6	37	922
52	242	293	265	20	4	6	8	838
53	316	86	294	16	1	4	16	733
54	357	197	30	6	4	2	6	602
55	432	157	61	16	8	6	13	693
56	232	360	210	12	0	1	6	821
57	221	262	223	10	1	1	6	724
58	285	364	311	9	4	2	13	988
59	87	258	191	5	2	1	18	562
60	438	369	184	7	5	2	22	1027
61	426	173	233	8	3	1	12	856
62	286	253	171	8	3	4	12	737
63	252	279	103	4	8	2	3	651
64	202	257	170	12	1	1	18	661
65	197	239	155	17	1	4	11	624
66	362	214	70	7	9	0	8	670
67	570	371	94	10	2	4	7	1058
68	281	262	52	2	1	1	5	604
69	345	223	59	6	4	0	8	645
70	443	445	94	13	9	3	19	1026

Contd....

Polling Station Level Election Results

Winner, Runner-up and 3rd Party Position & Winning Margin According to Polling Stations in Saundatti Yellamma Assembly in Assembly Election (AE) under Belgaum Parliamentary Constituency in Karnataka (2023)

Polling Station Number	Winner Party	Winner Votes (%)	Runner-up Party	Runner-up Votes (%)	Winning Margin Votes (%)	Third Party	Third Party Votes (%)	Other Votes (%)
71	INC	461 (64.93)	BJP	157 (22.11)	304 (42.82)	JD(S)	77 (10.85)	15 (2.11)
72	INC	375 (61.37)	BJP	140 (22.91)	235 (38.46)	JD(S)	71 (11.62)	25 (4.09)
73	INC	560 (54.74)	BJP	424 (41.45)	136 (13.29)	JD(S)	22 (2.15)	17 (1.66)
74	INC	634 (71.56)	BJP	213 (24.04)	421 (47.52)	JD(S)	21 (2.37)	18 (2.03)
75	INC	536 (48.77)	BJP	531 (48.32)	5 (0.45)	JD(S)	15 (1.36)	17 (1.55)
76	INC	324 (36.78)	BJP	316 (35.87)	8 (0.91)	JD(S)	197 (22.36)	44 (4.99)
77	INC	427 (45.43)	BJP	366 (38.94)	61 (6.49)	JD(S)	118 (12.55)	29 (3.09)
78	INC	310 (38.75)	BJP	255 (31.88)	55 (6.87)	JD(S)	145 (18.13)	90 (11.25)
79	BJP	282 (42.47)	INC	276 (41.57)	6 (0.9)	JD(S)	87 (13.1)	19 (2.86)
80	BJP	444 (43.36)	INC	434 (42.38)	10 (0.98)	JD(S)	109 (10.64)	37 (3.61)
81	BJP	331 (40.97)	INC	236 (29.21)	95 (11.76)	JD(S)	209 (25.87)	32 (3.96)
82	INC	178 (32.19)	BJP	173 (31.28)	5 (0.91)	JD(S)	163 (29.48)	39 (7.05)
83	BJP	278 (45.5)	INC	219 (35.84)	59 (9.66)	JD(S)	83 (13.58)	31 (5.07)
84	BJP	318 (37.63)	INC	311 (36.8)	7 (0.83)	JD(S)	178 (21.07)	38 (4.5)
85	INC	355 (50.64)	BJP	319 (45.51)	36 (5.13)	JD(S)	19 (2.71)	8 (1.14)
86	INC	384 (51.54)	BJP	230 (30.87)	154 (20.67)	JD(S)	115 (15.44)	16 (2.15)
87	INC	295 (48.52)	BJP	212 (34.87)	83 (13.65)	JD(S)	79 (12.99)	22 (3.62)
88	INC	384 (49.1)	BJP	248 (31.71)	136 (17.39)	JD(S)	110 (14.07)	40 (5.12)
89	INC	287 (44.7)	BJP	265 (41.28)	22 (3.42)	JD(S)	70 (10.9)	20 (3.12)
90	INC	233 (49.68)	BJP	170 (36.25)	63 (13.43)	JD(S)	58 (12.37)	8 (1.71)
91	INC	251 (43.65)	BJP	234 (40.7)	17 (2.95)	JD(S)	87 (15.13)	3 (0.52)
92	INC	294 (55.89)	BJP	130 (24.71)	164 (31.18)	JD(S)	90 (17.11)	12 (2.28)
93	INC	397 (43.87)	BJP	292 (32.27)	105 (11.6)	JD(S)	202 (22.32)	14 (1.55)
94	INC	312 (55.42)	JD(S)	148 (26.29)	164 (29.13)	BJP	84 (14.92)	19 (3.37)
95	BJP	283 (43.07)	INC	213 (32.42)	70 (10.65)	JD(S)	146 (22.22)	15 (2.28)
96	BJP	286 (47.83)	INC	191 (31.94)	95 (15.89)	JD(S)	107 (17.89)	14 (2.34)
97	BJP	308 (55.5)	INC	190 (34.23)	118 (21.27)	JD(S)	43 (7.75)	14 (2.52)
98	BJP	257 (55.03)	INC	164 (35.12)	93 (19.91)	JD(S)	42 (8.99)	4 (0.86)
99	BJP	330 (56.51)	INC	190 (32.53)	140 (23.98)	JD(S)	61 (10.45)	3 (0.51)
100	BJP	324 (60.45)	INC	165 (30.78)	159 (29.67)	JD(S)	37 (6.9)	10 (1.87)
101	BJP	334 (59.12)	INC	152 (26.9)	182 (32.22)	JD(S)	63 (11.15)	16 (2.83)
102	BJP	281 (51.65)	INC	204 (37.5)	77 (14.15)	JD(S)	49 (9.01)	10 (1.84)
103	INC	369 (49.66)	BJP	275 (37.01)	94 (12.65)	JD(S)	86 (11.57)	13 (1.75)
104	INC	274 (41.9)	BJP	241 (36.85)	33 (5.05)	JD(S)	132 (20.18)	7 (1.07)
105	INC	327 (49.92)	BJP	190 (29.01)	137 (20.91)	JD(S)	127 (19.39)	11 (1.68)

Contd....

Socio-Economic Amenities - Rural

Access to Education Facilities

Particulars	Number of Village (% of Population)				
	Available	Not Available	If Not Available (Distance of Nearest Facility)		
			A	B	C
Govt. Primary School	75 (99)	4 (1)	2 (1)	1 (0)	0 (0)
Private Primary School	14 (37)	65 (63)	1 (0)	0 (0)	0 (0)
Govt. Middle School	64 (93)	15 (7)	8 (4)	1 (0)	0 (0)
Private Middle School	6 (24)	73 (76)	4 (1)	1 (0)	0 (0)
Govt. Secondary School	22 (51)	57 (49)	19 (15)	7 (5)	3 (2)
Private Secondary School	8 (26)	71 (74)	9 (6)	13 (11)	1 (1)
Govt. Senior Secondary School	4 (12)	75 (88)	5 (4)	14 (14)	12 (10)
Private Senior Secondary School	4 (19)	75 (81)	10 (11)	16 (19)	15 (14)
Govt. Arts and Science Degree College	1 (5)	78 (95)	5 (6)	24 (24)	22 (23)
Private Arts and Science Degree College	2 (15)	77 (85)	3 (2)	9 (11)	14 (18)
Govt. Engineering College	0 (0)	79 (100)	0 (0)	1 (1)	39 (49)
Private Engineering College	0 (0)	79 (100)	0 (0)	0 (0)	39 (49)
Govt. Medicine College	0 (0)	79 (100)	2 (2)	18 (32)	59 (66)
Private Medicine College	0 (0)	79 (100)	0 (0)	0 (0)	0 (0)
Govt. Management Institute	0 (0)	79 (100)	0 (0)	0 (0)	0 (0)
Private Management Institute	0 (0)	79 (100)	0 (0)	0 (0)	62 (68)
Govt. Polytechnic	0 (0)	79 (100)	1 (2)	6 (3)	32 (39)
Private Polytechnic	0 (0)	79 (100)	3 (2)	6 (11)	31 (42)
Govt. Vocational Training School/ITI	0 (0)	79 (100)	2 (3)	10 (10)	12 (12)
Private Vocational Training School/ITI	2 (15)	77 (85)	2 (0)	21 (26)	30 (34)
Govt. Non Formal Training Centre	0 (0)	79 (100)	2 (3)	7 (5)	31 (43)
Private Non Formal Training Centre	0 (0)	79 (100)	2 (0)	6 (11)	31 (38)
Govt. School For Disabled	0 (0)	79 (100)	0 (0)	3 (4)	31 (33)
Private School For Disabled	1 (11)	78 (89)	3 (2)	7 (9)	34 (42)
Government Others	0 (0)	79 (100)	0 (0)	1 (1)	4 (4)
Private Others	0 (0)	79 (100)	2 (1)	1 (4)	4 (5)

Note : Distance A : Less than 5 km; B : Between 5-10 km; C : 10+ km.; Source : Data Analysis is based on 2011 Census.

DISCLAIMER

The Terms of Use and Disclaimer of Datanet India Private Limited (hereinafter referred to as "Datanet") for use of this analysis report of **Saundatti Yellamma Assembly Constituency (Saundatti Yellamma Vidhan Sabha) :-**

1. **Assembly Factbook™** is a Registered Trade Mark owned by Datanet.
2. All the maps are sketched and graphical representation only and have not been drawn to the scale and also not to represent the actual geographical area or boundary of the unit.
3. The data for the aforesaid analysis is based on authentic sources and has been culled from the various publications of Census, CSO and NSSO for district and block level data, various central and state government departments, Central & State Elections Commissions and the concerned Returning Officers' releases, Electoral Rolls, Election results and allied publications, internal assessment, surveys, estimates and analysis. Therefore, certain adjustment of data at micro level may have been done to arrive closer to the macro data.
4. Data have been provided on an "As Is" and "As AVAILABLE" basis
5. The colours shown in the maps or diagram and charts of a particular party, alliance or AC are indicative and do not represent them.
6. This publication which includes maps, sheets, graphs and data would be the property under copyright of Datanet only. The user may use these for its internal study, analysis and research purposes. It's public display, re-selling or any commercial uses by the user are not allowed.
7. Datanet has taken due care and caution in compilation and processing of data and allied information, but does not guarantee the accuracy, adequacy or completeness of any information/analysis and will be not responsible for any errors or omissions or for the results obtained from the use of such information/analysis.
8. All the contents for the publication have been culled from various authentic sources and Datanet reasonably believes such sources to be reliable, but does not make any representations, express or implied as to the accuracy or fitness of use of such information. The information or contents of the information/analysis do not constitute advice and should not be relied upon in making (or refraining from making) any decision. Any reliance placed upon the information provided by Datanet is the sole responsibility and strictly at the user's risk.
9. In no event will Datanet be liable for any damages (including, without limitation, damages for loss of business projects, or loss of profits) arising in contract, tort or otherwise from the use of or inability to use any of its contents, or from any action taken (or refrained from being taken) as a result of using the analysis or any of its contents. Datanet its directors, owners, editors, officials, employees, distributor and agents or any associate will not be liable for any errors in the information contained or any consequences arising from the use of the contents of the provided information/analysis.
10. If any provision of these terms and conditions is held invalid or illegal or unenforceable for any reason by any court of competent jurisdiction, such provision shall be severed and the remainder of provisions of the terms and conditions shall continue in full force and effect as if the Term of Use had been executed with the invalid, illegal or unenforceable provision eliminated.
11. If there are any discrepancies in the information provided, please bring it to attention of Datanet for suitable rectification measures.

**Buy Online This Complete Book At
Datanet India eBooks Store**

www.indiastatpublications.com

or go directly at

[http://www.indiastatpublications.com/
Assembly_factbook/Karnataka/Belgaum/ Saundatti_Yellamma](http://www.indiastatpublications.com/Assembly_factbook/Karnataka/Belgaum/Saundatti_Yellamma)

 **india**stat**elections**

ISBN : 978-93-5763-984-2



9 789357 639842