



Karnataka

# Assembly Factbook™

Belgaum Dakshin Assembly Constituency

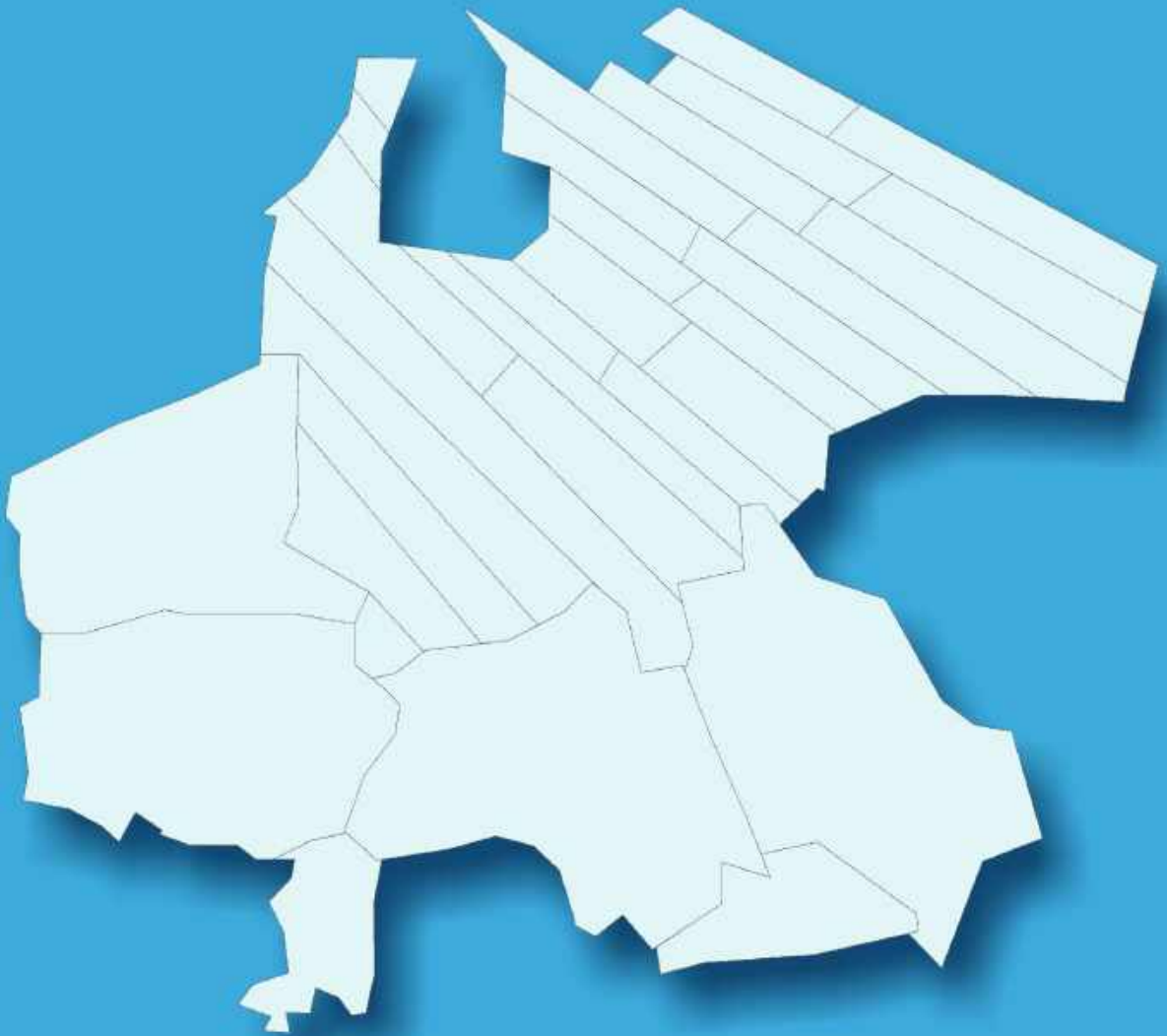


Key Electoral Data of Belgaum Dakshin  
Assembly Constituency (Vidhan Sabha)

Karnataka

# Assembly Factbook™

Belgaum Dakshin Assembly Constituency



Belgaum Dakshin Vidhan Sabha

## **Editor & Director**

Dr. R.K. Thukral

## **Research Editor**

Dr. Shafeeq Rahman

## **Compiled, Researched and Published by Datanet India Pvt. Ltd.**

D-100, 1st Floor,

Okhla Industrial Area, Phase-I,

New Delhi- 110020.

Ph.: 91-11- 43580781-84

Email : support@indiastatpublications.com

Website : <http://www.indiastatelections.com>

## **Online Book Store :**

[www.indiastatpublications.com](http://www.indiastatpublications.com)

**Report No. :** AFB/KA-012-0125

**ISBN :** 978-93-5763-993-4

**First Edition :** January, 2018

**Eighth Updated Edition :** January, 2025

**Price :** Rs.11500/-

US\$ 310

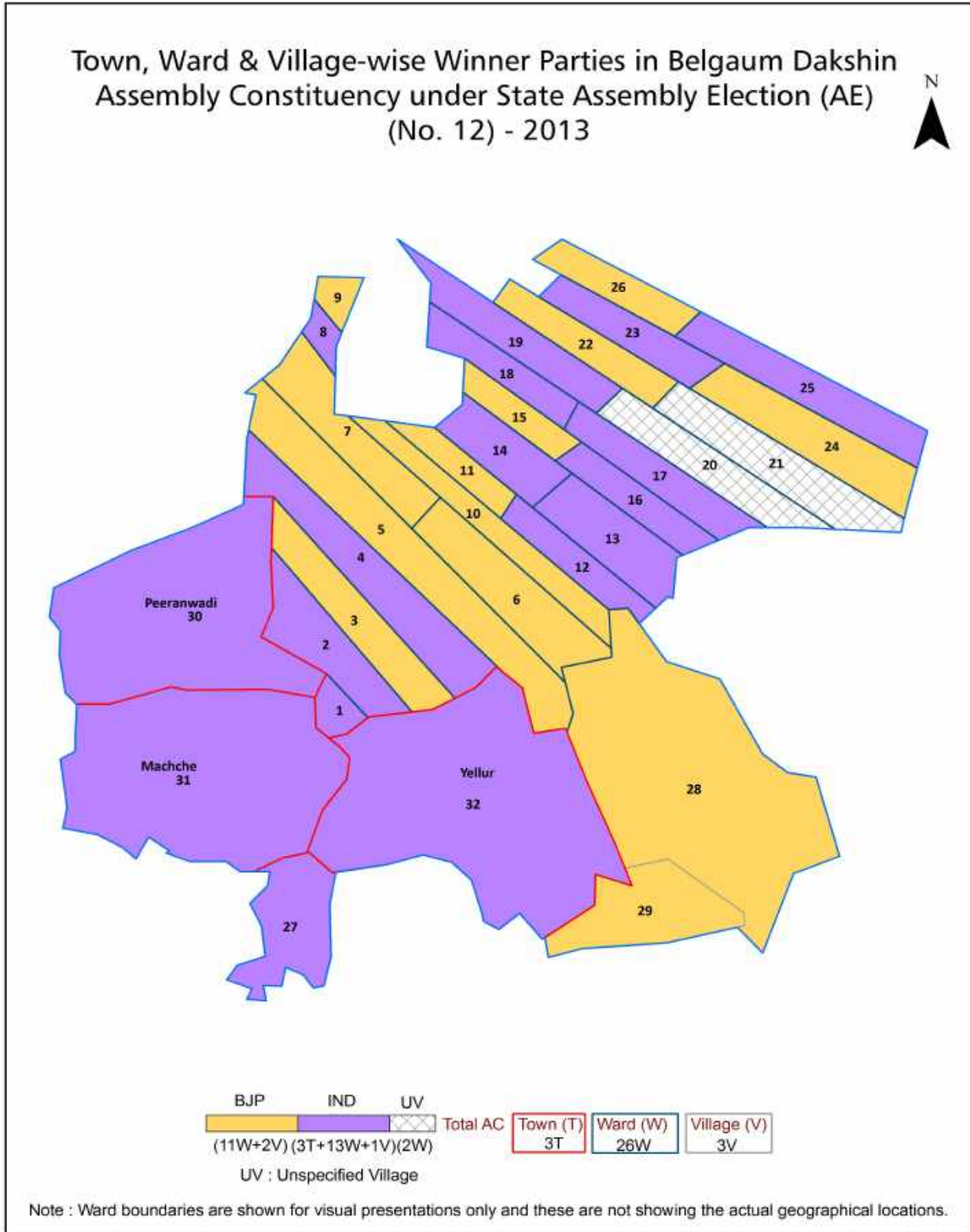
## **© Datanet India Pvt. Ltd.**

All rights reserved. No part of this book may be reproduced, stored in a retrieval system or transmitted in any form or by any means, mechanical photocopying, photographing, scanning, recording or otherwise without the prior written permission of the publisher. Please refer to Disclaimer at page no. 202 for the use of this publication.

Printed in India

No.	Particulars	Page No.
	<b>Introduction</b>	
1	Assembly Constituency - (Vidhan Sabha) at a Glance   Features of Assembly as per Delimitation Commission of India (2008)	1-2
	<b>Location and Political Maps</b>	
2	Location Map   Boundaries of Assembly Constituency - (Vidhan Sabha) in District   Boundaries of Assembly Constituency under Parliamentary Constituency - (Lok Sabha)   Town, Ward & Village-wise Winner Parties- 2024, 2023, 2019, 2018, 2014, 2013 and 2009	3-11
	<b>Administrative Setup (2011)</b>	
3	District   Sub-district   Towns   Villages   Inhabited Villages   Uninhabited Villages   Village Panchayat   Intermediate Panchayat	12-14
	<b>Demographics (2011)</b>	
4	Population   Households   Rural/Urban Population   Towns, Ward and Villages by Population Size   Sex Ratio (Total & 0-6 Years)   Religious Population   Social Population   Literacy Rate	15-17
	<b>Electoral Features</b>	
5	Important Dates of Last Elections Held   Electors by Gender   Service Electors   Voters   Voters Turnout   Polling Stations & Average Number of Electors per Polling Station   Electors by Age Group   Present Elected Representatives	18-23
	<b>Historical Summary Election Results</b>	
6	Vote Share of Major Parties   Winning Margin (Number & Percentage)   Polarity of Parties   Summary Result of Assembly Segment of Parliamentary Elections 2024, 2019, 2014 and 2009   Summary Result of Assembly Elections 2023, 2018, 2013 and 2008	24-35
	<b>Polling Station Level Election Results</b>	
7	Name and Number of Polling Station 2024, 2023, 2019, 2018, 2014, 2013 and 2009   Polling Station-wise Electors, Voters & Voters Turnout 2024, 2023, 2019, 2018, 2014, 2013 and 2009   Polling Station wise Elections Results 2024, 2023, 2019, 2018, 2014, 2013 and 2009	36-182
	<b>Share of Assembly Constituency</b>	
8	Share of Assembly Constituency - (Vidhan Sabha) in State, District and Parliamentary Constituency - (Lok Sabha)	183
	<b>Socio-Economic Amenities (2011)</b>	
9	Access to Administrative Units   Agricultural, Manufacturing and Industrial Commodities   Demographic Indicators   Education   Health & Manpower   Drinking Water Supply   Sanitation   Entertainment and Recreations Infrastructure   Power   Food Allocation Distribution and Marketing of Agriculture Commodities Infrastructure   Transport and Road Infrastructure   Communication   Banking and Financial Services   Land Use   Irrigation Source	185-199
10	<b>Abbreviation &amp; Sources</b>	200-201
11	<b>Disclaimer</b>	202

Location & Political Map



## Administrative Setup

### List of Village Panchayat & Intermediate Panchayat (Block) Name - 2011

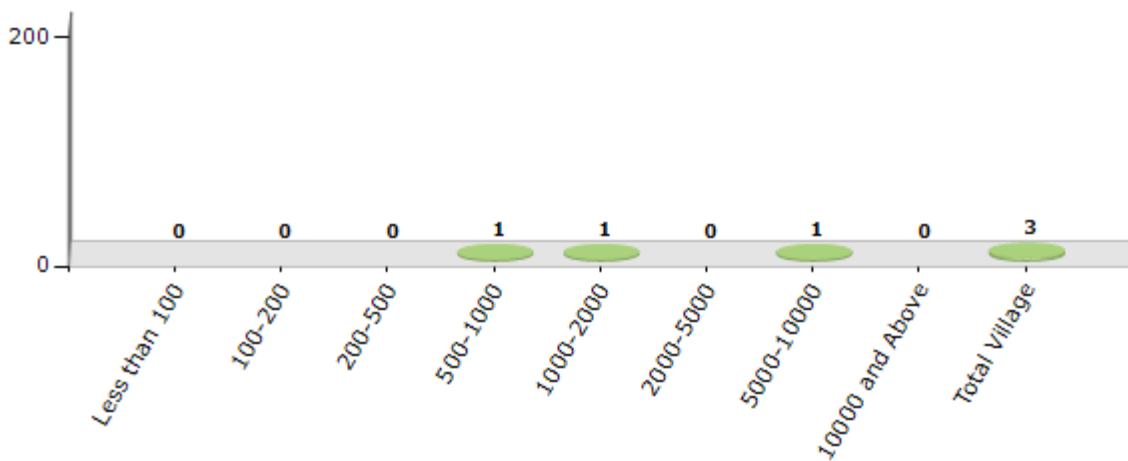
Village Name	Village Panchayat Name	Intermediate Panchayat Name
Dhamane S.Belgaum	Dhamane S.Belgaum	Belgaum
Yaramale	Sulge (Yellur)	Belgaum
Zad-Shahapur	Desur	Belgaum

Demographic

Number of Villages by Population Size - 2011

Less than 100	100-200	200-500	500-1000	1000-2000	2000-5000	5000-10000	10000 and Above	Total Village
0	0	0	1	1	0	1	0	3

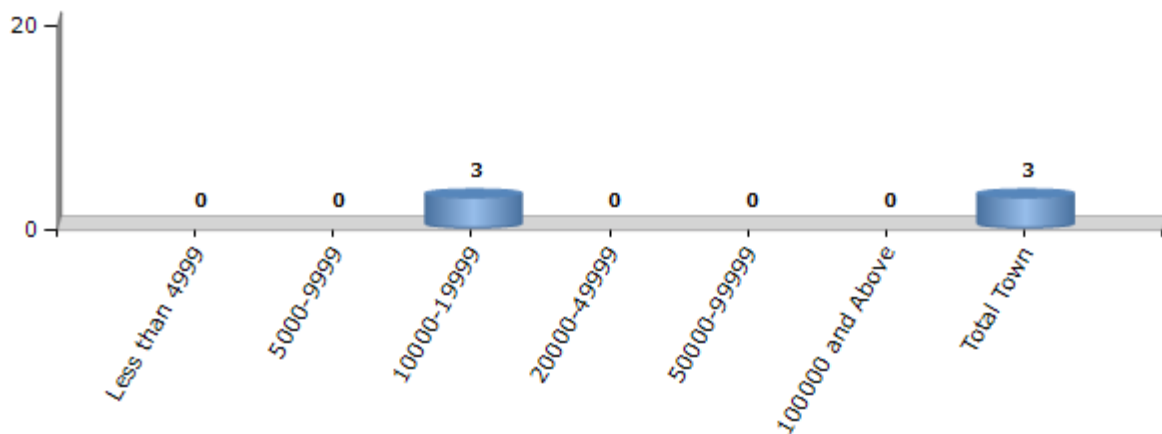
Number of Villages by Population Size - 2011



Number of Towns by Population Size - 2011

Less than 4999	5000-9999	10000-19999	20000-49999	50000-99999	100000 and Above	Total Town
0	0	3	0	0	0	3

Number of Towns by Population Size - 2011

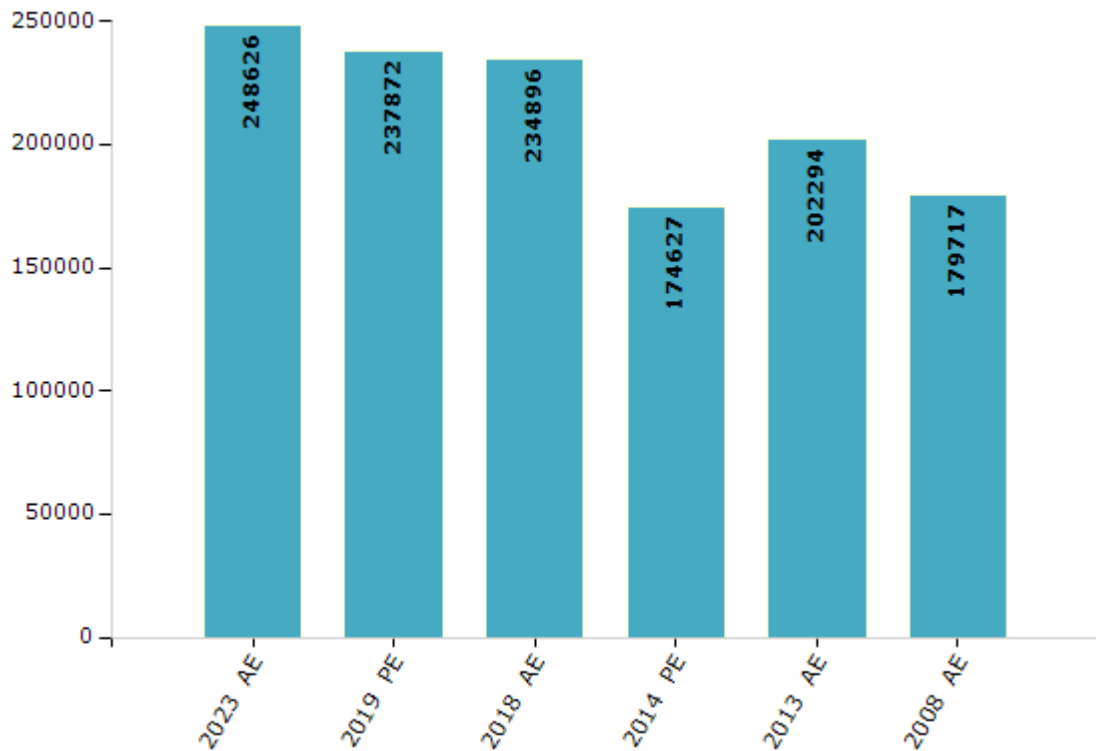


## Electoral Features

### Electors by Male & Female

Year	Male	Female	Others	Total	Year	Male	Female	Others	Total
2023 AE	125456	123159	11	248626	1999 AE	-	-	-	-
2019 PE	120447	117419	6	237872	1994 AE	-	-	-	-
2018 AE	118846	115988	62	234896	1989 AE	-	-	-	-
2014 PE	88913	85714	0	174627	1985 AE	-	-	-	-
2013 AE	103714	98524	56	202294	1983 AE	-	-	-	-
2009 PE	-	-	-	-	1978 AE	-	-	-	-
2008 AE	90862	88855	-	179717	1972 AE	-	-	-	-
2004 PE	-	-	-	-	1967 AE	-	-	-	-
2004 AE	-	-	-	-	1962 AE	-	-	-	-
1999 PE	-	-	-	-	1957 AE	-	-	-	-

Number of Electors



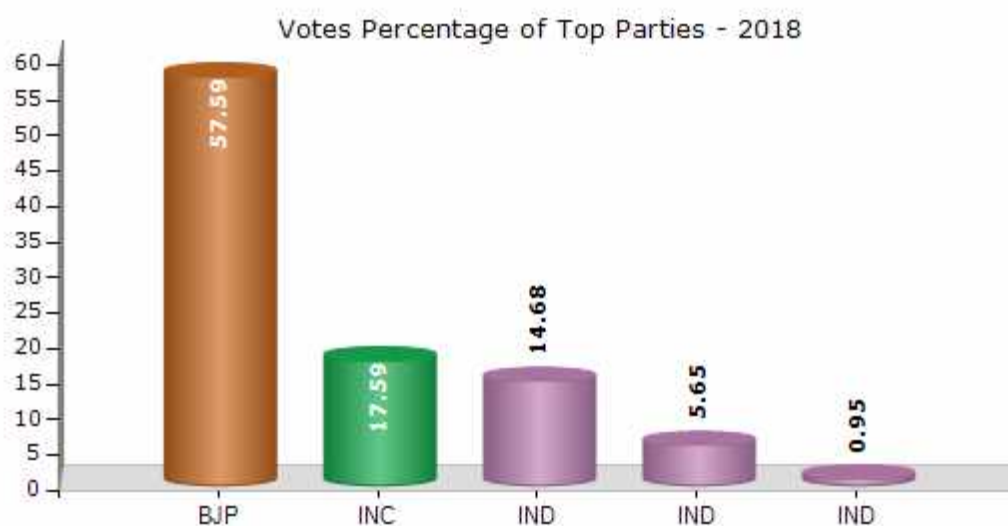
Note : AE : Assembly Election, PE : Assembly Segment of Parliamentary Election



## Historical Summary Election Results

### Summary Result of Assembly Election - 2018

Candidate Name	Party	Votes	Votes %
Abhay Patil	BJP	84498	57.59
M D Lakshminarayan (Annayya)	INC	25806	17.59
Prakash Appaji Maragale	IND	21537	14.68
Kiran Krishna Saynak	IND	8295	5.65
N. S. Shankaracharya	IND	1392	0.95
Changadev Kugaji @ Mahesh Kugaji	JD(S)	940	0.64
Vardhman Devendra Gangai	IND	932	0.64
Mahantesh B.Ranagattimath	AIMEP	613	0.42
Sujit Madiwalappa Mulgund	IND	531	0.36
Sneha N.Chodankar	ASP	199	0.14
Sadanand R. Metri	AAP	180	0.12
Vinayak Kashinath Jadhav	IND	180	0.12
Anita Shankar Dodamani	IND	138	0.09
	NOTA	1474	1



## Polling Station Level Election Results

### Number and Name of Polling Stations (PS) (2023)

Number of Polling Stations	Name of Polling Stations	Number of Polling Stations	Name of Polling Stations
1	Government Marathi Junior Primary School No.37 (Left Corner) Nanavadi Belgaum	22	Govt Marathi Boys School No.34 End Of 3Rd Class Anagola Belgaum
2	Government Junior Kannada Primary School No.3, Gajanana Maharaja Nagar Tilakavadi Belgaum	23	Government Marathi Boys School No. 34, 2Nd Class A End Anagola Belgaum
3	Govt Marathi Boys And Girls School No.25 Corporation Hindugade Govavesa Belgaum	24	Government Kannada Junior Primary School Room No. 6, Chidambara Nagar, Anagola Belgaum
4	Government Senior Kannada Primary School No 5, 5Th Class Room, Wednesday Town Tilakwadi	25	Govt Marathi Boys School No.34, End Of 6Th Class Anagola Belgaum
5	Government Senior Kannada Primary School No 5, 8Th Class Room, Wednesday Town Tilakwadi	26	Government Boys School No.34 End Of 8Th Class, Anagola Belgaum
6	Swadyaya Vidhya Mandir, (Left Side) 1St Class End Monday Peth Tilakwadi Belgaum	27	Bhandari Shanabhaga School End Of G1-K Class, Bhagya Nagar Anagola, Belagavi
7	Balika Adarsh Senior Primary Girls School, Staff Room Monday Peth Tilakwadi Belgaum	28	Bhandari Shanabaga School G2-K Class Final Bhagya Nagar, Anagola Belgaum
8	Balika Adarsh Girls' School (Balabag) 8Th B Class Room Monday Peth Tilakwadi Belgaum	29	Bhandari Shanabaga School G3-I Class Kone Bhagya Nagar, Anagola Belagavi
9	Scout And Guide Office, Raya Road Wax Depot Tilakwadi Belgaum	30	Bhandari Shanabhaga School G5- Junior Kg-M Classroom Bhagyanagar, Anigola Belgaum
10	Malatibai Salunke Girls High School, 10Th Class Nehru Road Vaccination Depot Tilakwadi Belgaum	31	Govt Marathi Boys School No.34 4Th Class Kone Bhagyanagar, Anagola Belgaum
11	Malatibai Salunke Girls High School 8Th Class Nehru Road Vaccination Depot Tilakavadi Belgaum	32	Govt Marathi Boys School No.34 5Th Class End Bhagyanagar, Anagola Belgaum
12	Lines Club Building Vaccine Depot Road Tilakwadi Belagavi	33	KIs Primary School No.8 End Of A Class End Vasantarava Potadara Polytechnic Compound, Bhagya Nagar Anagola Belgaum
13	Lines Club Building Vaccine Depot Road Tilakwadi Belagavi	34	K.Els.Primary School (Chatuatika Room) Classroom, Vasanthrava Potadara Polytechnic Campus, Bhagyanagar Anigola Belgaum
14	Govt Marathi Boys' Primary School No. 36, Back Side Kone Wax Depot Tilakwadi Belgaum	35	Bhandari Shanbag School, G6, Senior Kg Class M Room, Bhagya Nagar Anagola Belgaum
15	Govt Marathi Junior Primary School No.38 Left Side Godashewadi Belgaum	36	Adarsh Vidhyamandir Composite Pu College, Adarsh Nagar Vadagaon, Anagola Belgaum
16	Government Marathi Junior Primary School No.38 (Right Side) Godashewadi Belgaum	37	Community Hall, Next Chidambara Nagar Anagola Belgaum
17	Govt Marathi Higher Primary School No.9, East Part 1St Class End Wednesday Peth Tilakwadi Belgaum	38	Community Hall, Hindugade Chidambara Nagar Anagola Belgaum
18	Government Marathi Senior Primary School No.9, End Of 7Th Class (Liquor Section) Budawara Peth Tilakavadi Belgaum	39	Jain Mahila Mandal Sb Patil Mahila Vidyalaya, Lecturer'S Hall No.1 Rc Nagar Belgaum
19	Government Marathi Senior Primary School No.9, (End Of West Wing) End Of 5Th Class Wednesday Peth Tilakavadi Belgaum	40	Jain Mahila Mandal Sb Patil Mahila Vidyalaya Program Hall Rc Nagar Belgaum
20	Government Kannada Senior Primary School No.5 Function Hall Budhavara Peth Tilakavadi Belgaum	41	Jain Mahila Mandal Sb Patil Mahila Vidyalaya Lecturer'S Hall No.2 Rc Nagar Subhash Chandra Nagar, Belagavi
21	Strength Souda, Near Marathi Boys School No.34, Anagola Main Road Anagola Belagavi	42	Bharti Vidya Bhavan Appara Kg Class Kone Rc Nagar Belagavi

Contd....

## Polling Station Level Election Results

### Polling Station-wise Votes Secured by Overall Top Five Parties in Belgaum Dakshin Assembly in Assembly Election (AE) under Belgaum Parliamentary Constituency in Karnataka (2023)

Number of Polling Station	Winner - Abhay Patil (BJP)	Runner-up - Ramakant Konduskar (IND)	3rd - Prabhavati Basavaraj Mastmardi (INC)	4th - Shrinivas Yallappa Talukar (JD(S))	5th - Santosh Siddappa Kemp (IND)	NOTA	Other	Total Votes Secured
36	431	203	35	6	1	18	3	697
37	448	82	17	0	1	7	1	556
38	450	96	21	2	2	11	2	584
39	258	95	14	1	0	1	4	373
40	187	137	12	0	2	7	2	347
41	368	305	33	4	2	11	7	730
42	383	94	47	2	1	11	2	540
43	277	79	39	0	0	8	2	405
44	400	109	31	0	0	8	2	550
45	603	148	76	3	0	19	4	853
46	512	132	74	4	2	13	5	742
47	404	66	33	1	1	10	3	518
48	243	92	40	0	3	8	0	386
49	195	144	23	1	2	9	3	377
50	282	434	34	0	2	6	2	760
51	406	601	62	1	8	11	11	1100
52	264	323	100	2	2	6	4	701
53	234	221	50	2	3	9	1	520
54	460	250	61	4	3	7	2	787
55	413	174	32	1	2	9	2	633
56	189	218	45	2	2	6	3	465
57	199	528	76	4	1	7	9	824
58	303	359	182	4	7	12	6	873
59	199	281	140	3	3	5	11	642
60	135	358	72	1	2	5	4	577
61	153	390	71	0	2	3	5	624
62	280	398	44	0	3	8	4	737
63	164	239	70	0	2	0	1	476
64	232	461	133	0	0	7	3	836
65	229	322	108	2	2	5	10	678
66	249	262	62	3	3	2	6	587
67	198	194	52	0	4	4	6	458
68	746	191	50	7	6	10	5	1015
69	217	450	62	1	4	9	9	752
70	262	311	60	1	2	3	7	646

Contd....

## Polling Station Level Election Results

**Winner, Runner-up and 3rd Party Position & Winning Margin According to Polling Stations in Belgaum Dakshin Assembly in Assembly Election (AE) under Belgaum Parliamentary Constituency in Karnataka (2023)**

Polling Station Number	Winner Party	Winner Votes (%)	Runner-up Party	Runner-up Votes (%)	Winning Margin Votes (%)	Third Party	Third Party Votes (%)	Other Votes (%)
71	BJP	320 (48.71)	IND (RK)	242 (36.83)	78 (11.88)	INC	79 (12.02)	16 (2.44)
72	BJP	367 (53.03)	IND (RK)	248 (35.84)	119 (17.19)	INC	61 (8.82)	16 (2.31)
73	BJP	322 (50.79)	IND (RK)	236 (37.22)	86 (13.57)	INC	62 (9.78)	14 (2.21)
74	BJP	270 (52.73)	IND (RK)	175 (34.18)	95 (18.55)	INC	58 (11.33)	9 (1.76)
75	BJP	328 (50.54)	IND (RK)	201 (30.97)	127 (19.57)	INC	99 (15.25)	21 (3.24)
76	BJP	348 (50.22)	IND (RK)	235 (33.91)	113 (16.31)	INC	96 (13.85)	14 (2.02)
77	BJP	289 (46.09)	IND (RK)	197 (31.42)	92 (14.67)	INC	110 (17.54)	31 (4.94)
78	IND (RK)	347 (47.53)	BJP	233 (31.92)	114 (15.61)	INC	127 (17.4)	23 (3.15)
79	IND (RK)	425 (55.85)	BJP	219 (28.78)	206 (27.07)	INC	102 (13.4)	15 (1.97)
80	IND (RK)	314 (66.38)	BJP	76 (16.07)	238 (50.31)	INC	75 (15.86)	8 (1.69)
81	IND (RK)	193 (47.89)	BJP	166 (41.19)	27 (6.7)	INC	38 (9.43)	6 (1.49)
82	IND (RK)	352 (59.97)	BJP	143 (24.36)	209 (35.61)	INC	76 (12.95)	16 (2.73)
83	BJP	392 (52.76)	IND (RK)	252 (33.92)	140 (18.84)	INC	75 (10.09)	24 (3.23)
84	BJP	416 (56.99)	IND (RK)	218 (29.86)	198 (27.13)	INC	76 (10.41)	20 (2.74)
85	BJP	364 (44.66)	IND (RK)	346 (42.45)	18 (2.21)	INC	77 (9.45)	28 (3.44)
86	BJP	228 (48.72)	IND (RK)	160 (34.19)	68 (14.53)	INC	71 (15.17)	9 (1.92)
87	IND (RK)	187 (45.06)	BJP	155 (37.35)	32 (7.71)	INC	66 (15.9)	7 (1.69)
88	IND (RK)	246 (41.55)	BJP	225 (38.01)	21 (3.54)	INC	103 (17.4)	18 (3.04)
89	BJP	288 (46.23)	IND (RK)	200 (32.1)	88 (14.13)	INC	114 (18.3)	21 (3.37)
90	IND (RK)	446 (58.61)	BJP	225 (29.57)	221 (29.04)	INC	73 (9.59)	17 (2.23)
91	IND (RK)	350 (44.14)	BJP	308 (38.84)	42 (5.3)	INC	106 (13.37)	29 (3.66)
92	IND (RK)	640 (81.84)	BJP	116 (14.83)	524 (67.01)	INC	11 (1.41)	15 (1.92)
93	IND (RK)	562 (81.21)	BJP	76 (10.98)	486 (70.23)	INC	44 (6.36)	10 (1.45)
94	BJP	297 (51.83)	IND (RK)	140 (24.43)	157 (27.4)	INC	123 (21.47)	13 (2.27)
95	BJP	184 (37.94)	INC	178 (36.7)	6 (1.24)	IND (RK)	118 (24.33)	5 (1.03)
96	BJP	220 (46.81)	INC	151 (32.13)	69 (14.68)	IND (RK)	82 (17.45)	17 (3.62)
97	BJP	404 (55.49)	IND (RK)	255 (35.03)	149 (20.46)	INC	52 (7.14)	17 (2.34)
98	BJP	339 (55.76)	IND (RK)	209 (34.38)	130 (21.38)	INC	44 (7.24)	16 (2.63)
99	BJP	389 (53.14)	IND (RK)	268 (36.61)	121 (16.53)	INC	59 (8.06)	16 (2.19)
100	IND (RK)	450 (55.69)	BJP	256 (31.68)	194 (24.01)	INC	78 (9.65)	24 (2.97)
101	BJP	226 (48.71)	IND (RK)	226 (48.71)	0 (0)	IND (SSK)	5 (1.08)	7 (1.51)
102	IND (RK)	286 (49.31)	BJP	242 (41.72)	44 (7.59)	INC	43 (7.41)	9 (1.55)
103	BJP	179 (43.34)	IND (RK)	172 (41.65)	7 (1.69)	INC	54 (13.08)	8 (1.94)
104	IND (RK)	344 (46.24)	BJP	286 (38.44)	58 (7.8)	INC	88 (11.83)	26 (3.49)
105	IND (RK)	328 (44.75)	BJP	264 (36.02)	64 (8.73)	INC	118 (16.1)	23 (3.14)

Contd....

## Socio-Economic Amenities - Rural

### Access to Education Facilities

Particulars	Number of Village (% of Population)				
	Available	Not Available	If Not Available (Distance of Nearest Facility)		
			A	B	C
Govt. Primary School	3 (100)	0 (0)	0 (0)	0 (0)	0 (0)
Private Primary School	0 (0)	3 (100)	0 (0)	0 (0)	0 (0)
Govt. Middle School	2 (90)	1 (10)	0 (0)	0 (0)	0 (0)
Private Middle School	1 (10)	2 (90)	0 (0)	0 (0)	0 (0)
Govt. Secondary School	1 (77)	2 (23)	1 (13)	0 (0)	1 (10)
Private Secondary School	0 (0)	3 (100)	0 (0)	0 (0)	0 (0)
Govt. Senior Secondary School	0 (0)	3 (100)	0 (0)	0 (0)	1 (10)
Private Senior Secondary School	0 (0)	3 (100)	1 (13)	1 (77)	0 (0)
Govt. Arts and Science Degree College	0 (0)	3 (100)	0 (0)	2 (90)	1 (10)
Private Arts and Science Degree College	0 (0)	3 (100)	0 (0)	0 (0)	0 (0)
Govt. Engineering College	0 (0)	3 (100)	0 (0)	0 (0)	0 (0)
Private Engineering College	0 (0)	3 (100)	0 (0)	1 (77)	2 (23)
Govt. Medicine College	0 (0)	3 (100)	1 (13)	0 (0)	2 (87)
Private Medicine College	0 (0)	3 (100)	0 (0)	0 (0)	0 (0)
Govt. Management Institute	0 (0)	3 (100)	0 (0)	0 (0)	0 (0)
Private Management Institute	0 (0)	3 (100)	0 (0)	1 (77)	2 (23)
Govt. Polytechnic	0 (0)	3 (100)	0 (0)	0 (0)	2 (23)
Private Polytechnic	0 (0)	3 (100)	0 (0)	1 (77)	0 (0)
Govt. Vocational Training School/ITI	0 (0)	3 (100)	0 (0)	1 (13)	1 (10)
Private Vocational Training School/ITI	0 (0)	3 (100)	0 (0)	1 (77)	0 (0)
Govt. Non Formal Training Centre	0 (0)	3 (100)	0 (0)	1 (13)	1 (10)
Private Non Formal Training Centre	0 (0)	3 (100)	0 (0)	1 (77)	0 (0)
Govt. School For Disabled	0 (0)	3 (100)	0 (0)	1 (13)	1 (10)
Private School For Disabled	0 (0)	3 (100)	0 (0)	0 (0)	1 (77)
Government Others	0 (0)	3 (100)	0 (0)	0 (0)	1 (10)
Private Others	0 (0)	3 (100)	0 (0)	0 (0)	0 (0)

Note : Distance A : Less than 5 km; B : Between 5-10 km; C : 10+ km.; Source : Data Analysis is based on 2011 Census.

## DISCLAIMER

The Terms of Use and Disclaimer of Datanet India Private Limited (hereinafter referred to as "Datanet") for use of this analysis report of **Belgaum Dakshin Assembly Constituency (Belgaum Dakshin Vidhan Sabha) :-**

1. **Assembly Factbook™** is a Registered Trade Mark owned by Datanet.
2. All the maps are sketched and graphical representation only and have not been drawn to the scale and also not to represent the actual geographical area or boundary of the unit.
3. The data for the aforesaid analysis is based on authentic sources and has been culled from the various publications of Census, CSO and NSSO for district and block level data, various central and state government departments, Central & State Elections Commissions and the concerned Returning Officers' releases, Electoral Rolls, Election results and allied publications, internal assessment, surveys, estimates and analysis. Therefore, certain adjustment of data at micro level may have been done to arrive closer to the macro data.
4. Data have been provided on an "As Is" and "As AVAILABLE" basis
5. The colours shown in the maps or diagram and charts of a particular party, alliance or AC are indicative and do not represent them.
6. This publication which includes maps, sheets, graphs and data would be the property under copyright of Datanet only. The user may use these for its internal study, analysis and research purposes. It's public display, re-selling or any commercial uses by the user are not allowed.
7. Datanet has taken due care and caution in compilation and processing of data and allied information, but does not guarantee the accuracy, adequacy or completeness of any information/analysis and will be not responsible for any errors or omissions or for the results obtained from the use of such information/analysis.
8. All the contents for the publication have been culled from various authentic sources and Datanet reasonably believes such sources to be reliable, but does not make any representations, express or implied as to the accuracy or fitness of use of such information. The information or contents of the information/analysis do not constitute advice and should not be relied upon in making (or refraining from making) any decision. Any reliance placed upon the information provided by Datanet is the sole responsibility and strictly at the user's risk.
9. In no event will Datanet be liable for any damages (including, without limitation, damages for loss of business projects, or loss of profits) arising in contract, tort or otherwise from the use of or inability to use any of its contents, or from any action taken (or refrained from being taken) as a result of using the analysis or any of its contents. Datanet its directors, owners, editors, officials, employees, distributor and agents or any associate will not be liable for any errors in the information contained or any consequences arising from the use of the contents of the provided information/analysis.
10. If any provision of these terms and conditions is held invalid or illegal or unenforceable for any reason by any court of competent jurisdiction, such provision shall be severed and the remainder of provisions of the terms and conditions shall continue in full force and effect as if the Term of Use had been executed with the invalid, illegal or unenforceable provision eliminated.
11. If there are any discrepancies in the information provided, please bring it to attention of Datanet for suitable rectification measures.

**Buy Online This Complete Book At**  
**Datanet India eBooks Store**

[www.indiastatpublications.com](http://www.indiastatpublications.com)

or go directly at

[http://www.indiastatpublications.com/  
Assembly\\_factbook/Karnataka/Belgaum/ Belgaum\\_Dakshin](http://www.indiastatpublications.com/Assembly_factbook/Karnataka/Belgaum/Belgaum_Dakshin)



**i** **india**stat**elections**

ISBN - 978-93-5763-993-4



9 789357 163993 4