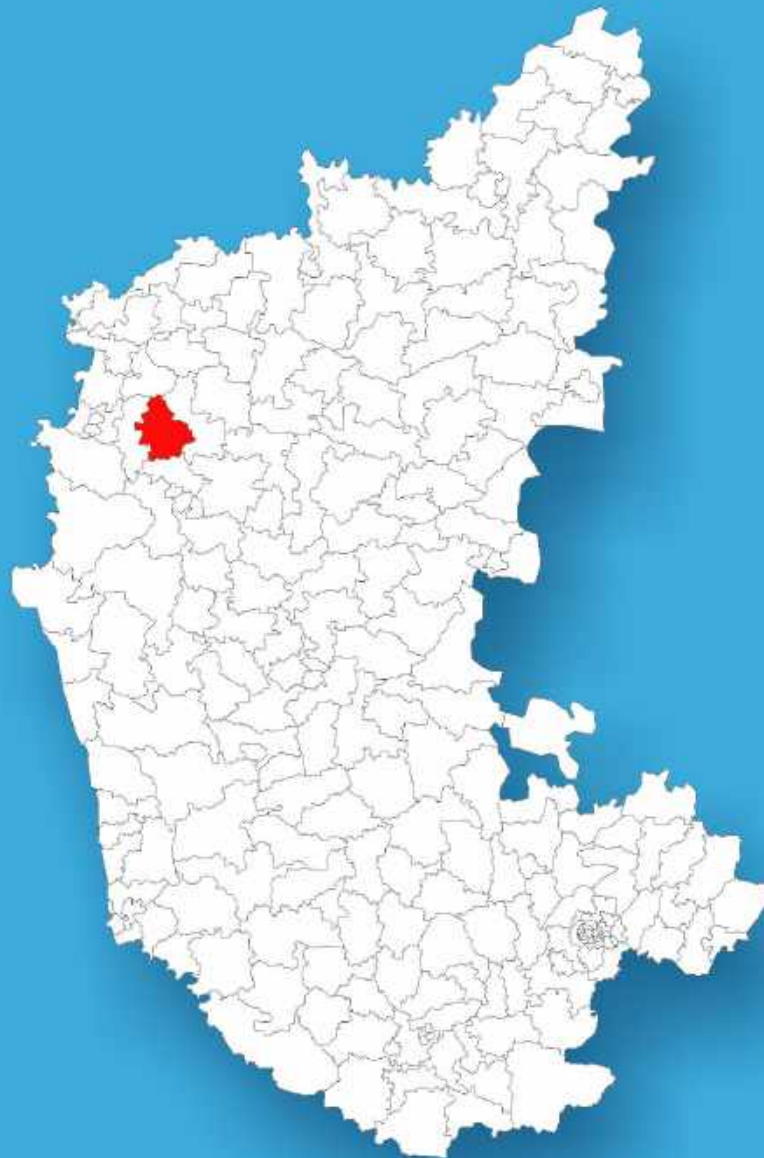




Karnataka

Assembly Factbook™

Bailhongal Assembly Constituency



Key Electoral Data of Bailhongal
Assembly Constituency (Vidhan Sabha)

Karnataka

Assembly Factbook™

Bailhongal Assembly Constituency



Bailhongal Vidhan Sabha

Editor & Director

Dr. R.K. Thukral

Research Editor

Dr. Shafeeq Rahman

**Compiled, Researched and Published by
Datanet India Pvt. Ltd.**

D-100, 1st Floor,

Okhla Industrial Area, Phase-I,

New Delhi- 110020.

Ph.: 91-11- 43580781-84

Email : support@indiastatpublications.com

Website : <http://www.indiastatelections.com>

Online Book Store :

www.indiastatpublications.com

Report No. : AFB/KA-016-0125

ISBN : 978-93-5763-951-4

First Edition : January, 2018

Eighth Updated Edition : January, 2025

Price : Rs.11500/-

US\$ 310

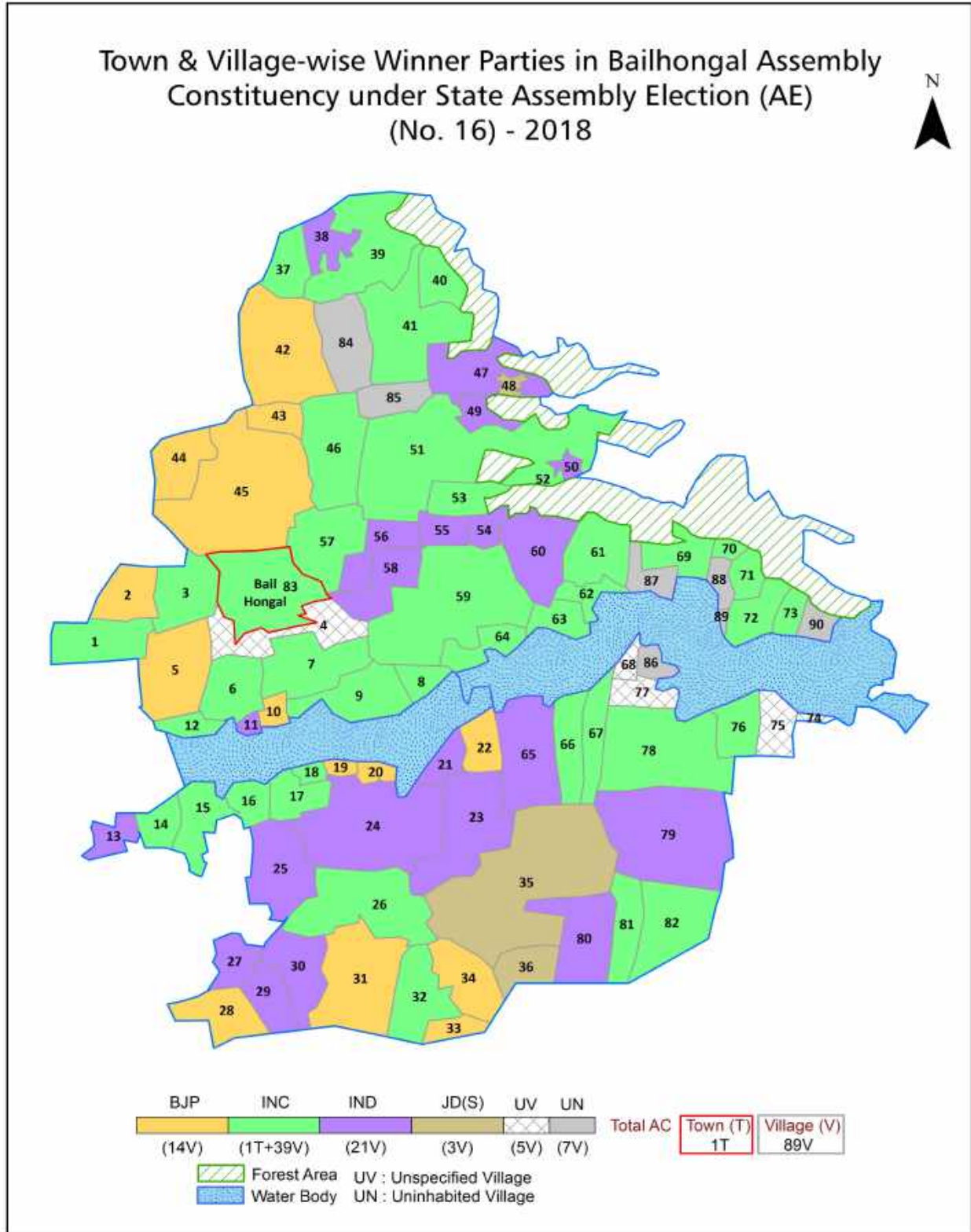
© Datanet India Pvt. Ltd.

All rights reserved. No part of this book may be reproduced, stored in a retrieval system or transmitted in any form or by any means, mechanical photocopying, photographing, scanning, recording or otherwise without the prior written permission of the publisher. Please refer to Disclaimer at page no. 197 for the use of this publication.

Printed in India

No.	Particulars	Page No.
	Introduction	
1	Assembly Constituency - (Vidhan Sabha) at a Glance Features of Assembly as per Delimitation Commission of India (2008)	1-2
	Location and Political Maps	
2	Location Map Boundaries of Assembly Constituency - (Vidhan Sabha) in District Boundaries of Assembly Constituency under Parliamentary Constituency - (Lok Sabha) Town & Village-wise Winner Parties- 2024, 2023, 2019, 2018, 2014, 2013 and 2009	3-11
	Administrative Setup (2011)	
3	District Sub-district Towns Villages Inhabited Villages Uninhabited Villages Village Panchayat Intermediate Panchayat	12-16
	Demographics (2011)	
4	Population Households Rural/Urban Population Towns and Villages by Population Size Sex Ratio (Total & 0-6 Years) Religious Population Social Population Literacy Rate	17-18
	Electoral Features	
5	Important Dates of Last Elections Held Electors by Gender Service Electors Voters Voters Turnout Polling Stations & Average Number of Electors per Polling Station Electors by Age Group Present Elected Representatives	19-24
	Historical Summary Election Results	
6	Vote Share of Major Parties Winning Margin (Number & Percentage) Polarity of Parties Summary Result of Assembly Segment of Parliamentary Elections 2024, 2019, 2014, 2009, 2004 and 1999 Summary Result of Assembly Elections 2023, 2018, 2013, 2008, 2004, 1999, 1994, 1989, 1985, 1983, 1978, 1972 and 1967	25-47
	Polling Station Level Election Results	
7	Name and Number of Polling Station 2024, 2023, 2019, 2018, 2014, 2013 and 2009 Polling Station-wise Electors, Voters & Voters Turnout 2024, 2023, 2019, 2018, 2014, 2013 and 2009 Polling Station wise Elections Results 2024, 2023, 2019, 2018, 2014, 2013 and 2009	48-177
	Share of Assembly Constituency	
8	Share of Assembly Constituency - (Vidhan Sabha) in State, District and Parliamentary Constituency - (Lok Sabha)	178
	Socio-Economic Amenities (2011)	
9	Access to Administrative Units Agricultural, Manufacturing and Industrial Commodities Demographic Indicators Education Health & Manpower Drinking Water Supply Sanitation Entertainment and Recreations Infrastructure Power Food Allocation Distribution and Marketing of Agriculture Commodities Infrastructure Transport and Road Infrastructure Communication Banking and Financial Services Land Use Irrigation Source	180-194
10	Abbreviation & Sources	195-196
11	Disclaimer	197

Location & Political Map



Administrative Setup

List of Village Panchayat & Intermediate Panchayat (Block) Name - 2011

Village Name	Village Panchayat Name	Intermediate Panchayat Name
Aladakatti K.Y	Badli	Parasgad
Amatur	Amatur	Sampgaon
Anigol	Anigol	Sampgaon
Arawalli	Kenganoor	Sampgaon
Asundi	Asundi	Parasgad
Badli	Badli	Parasgad
Bailhongal (Rural)	Amatur	Sampgaon
Bailwad	Bailwad	Sampgaon
Belawadi	Belawadi	Sampgaon
Bevinkoppa	Amatur	Sampgaon
Bidaragaddi	Budrakatti	Sampgaon
Budihal	Udikeri	Sampgaon
Budrakatti	Budrakatti	Sampgaon
Chachadi	Chachadi	Parasgad
Chikkabellikatti	Govanakoppa	Sampgaon
Chikkabudanur	Chachadi	Parasgad
Chikkmulakur	Amatur	Sampgaon
Chikkoppa K.M.	Marakumbi	Parasgad
Chivatagundi	Chivatagundi	Sampgaon
Devalapur	Devalapur	Sampgaon
Dodawad	Dodawad	Sampgaon
Dundanakoppa	Rudrapur	Parasgad
Garjur	Sangolli	Sampgaon
Girinagar	Rudrapur	Parasgad
Gontamar	Harugoppa	Parasgad
Govanakoppa	Govanakoppa	Sampgaon
Govanakoppa K.Y.	Sutagatti	Parasgad
Gudadur	Holinagalapur	Sampgaon
Gudikatti	Govanakoppa	Sampgaon

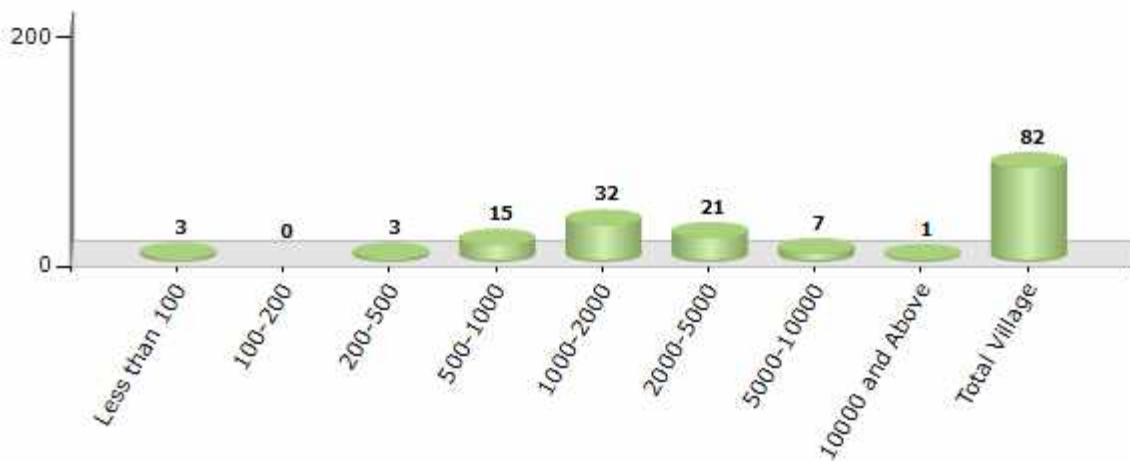
Contd....

Demographic

Number of Villages by Population Size - 2011

Less than 100	100-200	200-500	500-1000	1000-2000	2000-5000	5000-10000	10000 and Above	Total Village
3	0	3	15	32	21	7	1	82

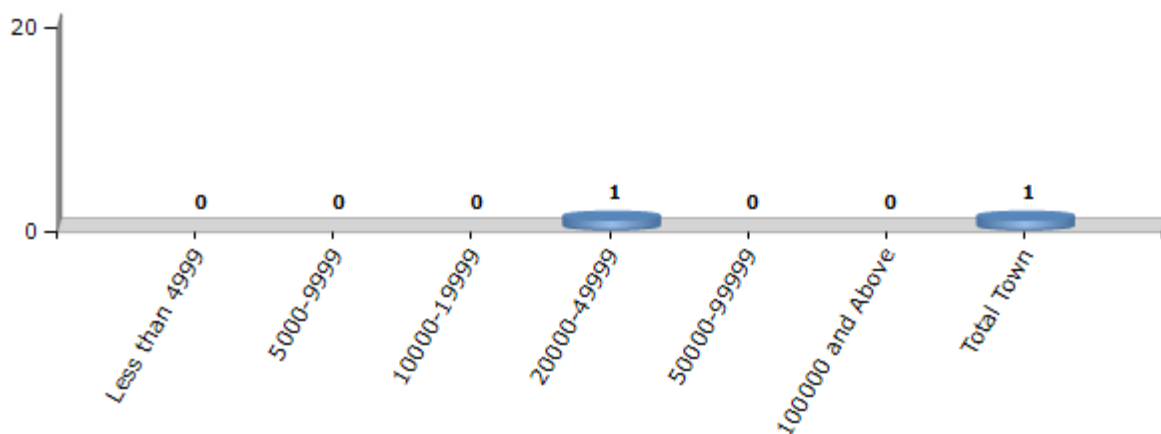
Number of Villages by Population Size - 2011



Number of Towns by Population Size - 2011

Less than 4999	5000-9999	10000-19999	20000-49999	50000-99999	100000 and Above	Total Town
0	0	0	1	0	0	1

Number of Towns by Population Size - 2011

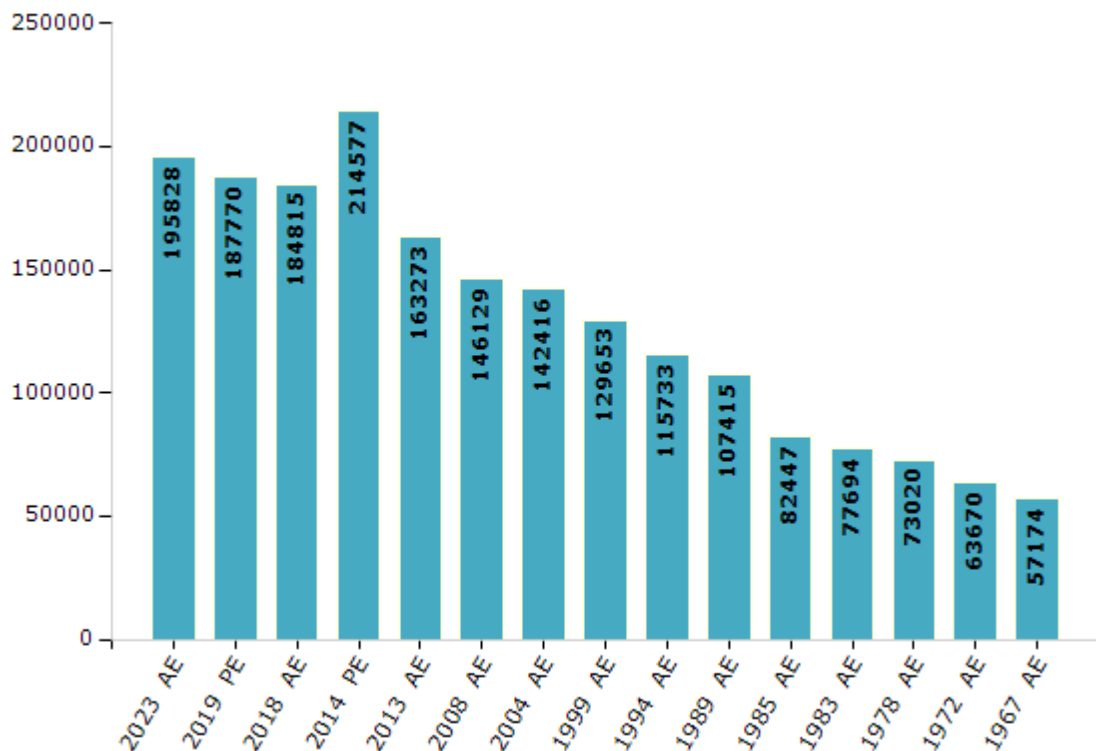


Electoral Features

Electors by Male & Female

Year	Male	Female	Others	Total	Year	Male	Female	Others	Total
2023 AE	98575	97251	2	195828	1999 AE	65212	64441	-	129653
2019 PE	94967	92801	2	187770	1994 AE	58182	57551	-	115733
2018 AE	93563	91248	4	184815	1989 AE	54165	53250	-	107415
2014 PE	110077	104482	18	214577	1985 AE	40970	41477	-	82447
2013 AE	83859	79411	3	163273	1983 AE	38367	39327	-	77694
2009 PE	-	-	-	-	1978 AE	36252	36768	-	73020
2008 AE	74739	71390	-	146129	1972 AE	31725	31945	-	63670
2004 PE	-	-	-	-	1967 AE	-	-	-	57174
2004 AE	71896	70520	-	142416	1962 AE	-	-	-	-
1999 PE	-	-	-	-	1957 AE	-	-	-	-

Number of Electors

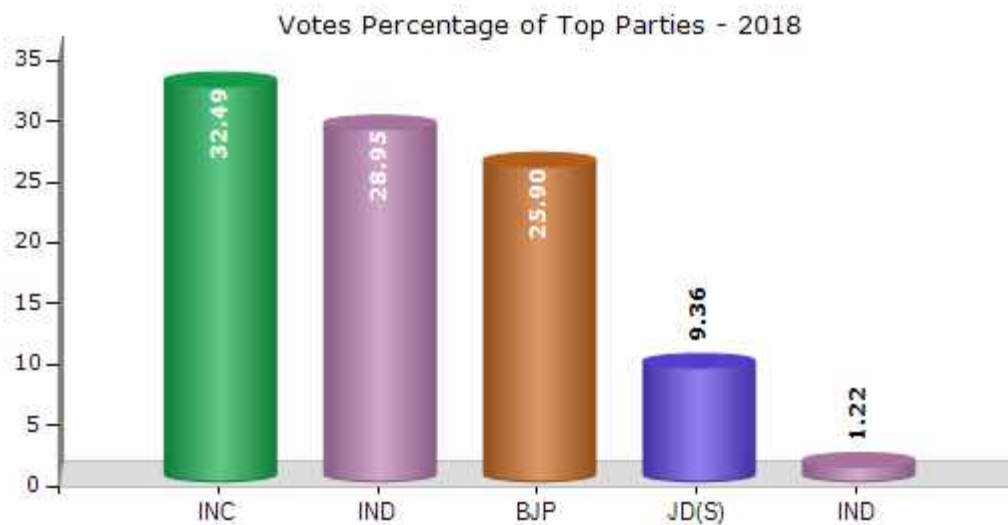


Note : AE : Assembly Election, PE : Assembly Segment of Parliamentary Election

Historical Summary Election Results

Summary Result of Assembly Election - 2018

Candidate Name	Party	Votes	Votes %
Koujalagi. Mahantesh. Shivanand.	INC	47040	32.49
Jagdish. Channappa Metgud	IND	41918	28.95
Vishwanath Iranagouda Patil	BJP	37498	25.9
Shankar. Bharamappa. Madalagi	JD(S)	13548	9.36
Sunil. L. Guddakayu.	IND	1767	1.22
Duragamma Basappa Yarazaravi	AIMEP	984	0.68
Mahadev Somappa. Karabasannavar	IND	693	0.48
	NOTA	1352	0.93



Polling Station Level Election Results

Number and Name of Polling Stations (PS) (2023)

Number of Polling Stations	Name of Polling Stations	Number of Polling Stations	Name of Polling Stations
1	Government Junior Primary Kannada School, Kutaranatti	22	Government Junior Primary Kannada School, Gontamara
2	Government Senior Primary Kannada School, New Building East, Hireboodanur	23	Government Senior Primary Kannada School (Old Building) Muthwada
3	Government Senior Primary Kannada School, New Building, North Side, Hireboodanur	24	Government Senior Primary Kannada School (New Building) Muthwada
4	Government Higher Primary School, Malagali	25	Government Senior Primary Kannada School (Right Side) Inchal
5	Government Junior Primary Kannada School, Obaladinni	26	Government Senior Primary Kannada School, Left Side, Inchal
6	Government Senior Primary Kannada School, Rcc Old Building, Left Side, Chachadi	27	Government Junior Primary Urdu School, Inchal
7	Government Senior Primary Kannada School, Rcc Old Building, Right Side, Chachadi	28	Government Senior Primary Kannada School, Madhya Bhaga, Inchal
8	Government Senior Primary Kannada School, Rcc New Building, Left Side, Chachadi	29	Digital Library Information Center Inchal
9	Government Senior Primary Kannada School, Rcc New Building, Right Side, Chachadi	30	Village Administrative Officer Office Inchal
10	Government Junior Primary Kannada School, Chikkaboodanur	31	Government Senior Primary Kannada School, Left Side, Marakumbi
11	Government Upper Senior Primary Kannada School North Division New Building Tadasalur	32	Government Senior Primary Kannada School, Balabhaga, Marakumbi
12	Government Higher Primary Kannada School Dakshina Bagh New Building, Room No. 3, Tadasalur	33	Government Senior Primary Kannada School, Hirekoppa
13	Government Senior Primary Kannada School, New Building, Halaki	34	Government Model Kannada Primary School, New Building West Side Room No. 1 Muragoda
14	Government Junior Primary Kannada School, Halaki Tanda	35	Government Model Kannada Primary School New Building West Side Room No. 4 Muragoda
15	Government Junior Primary Kannada School, Hoolikeri Tanda	36	Government Senior Primary Urdu School, South Side, Murgoda
16	Government Senior Primary Kannada School, Ramapura	37	Government Senior Primary Urdu School, East Wing, Murgoda
17	Government Higher Primary Kannada School, Shivnagar (Ramapur Thande)	38	Government Senior Kannada Primary School, Ieri Building, Muragoda
18	Government Junior Primary School Subbapur	39	Government Model Kannada Primary School New Building West Side Room No. 3 Muragoda
19	Government Senior Primary Kannada School, South Side, Middle Room, Harugoppa	40	Gram Panchayat Building Muragoda
20	Government Senior Primary Kannada School, Old Building, Right Side, Harugoppa	41	Anganwadi Center No 2 (Near Gram Panchayat) Muragoda
21	Government Senior Primary Kannada School, Rcc New Building, Left Side, Harugoppa	42	Sri Mahanteshwar Sanyakta Undergraduate College East Part Muragoda

Contd....

Polling Station Level Election Results

Polling Station-wise Votes Secured by Overall Top Five Parties in Bailhongal Assembly in Assembly Election (AE) under Belgaum Parliamentary Constituency in Karnataka (2023)

Number of Polling Station	Winner - Koujalagi. Mahantesh. Shivanand. (INC)	Runner-up - Jagdish Channappa Metgud (BJP)	3rd - Dr. Vishwanath I. Patil (IND)	4th - Shankar. Bharamappa. Madalagi. (JD(S))	5th - Basana Gouda. M. Chikkana Goudar (AAP)	NOTA	Other	Total Votes Secured
36	246	137	107	10	0	4	3	507
37	200	156	87	8	2	5	9	467
38	154	295	89	17	4	7	7	573
39	192	168	57	7	1	2	1	428
40	337	229	194	16	7	10	11	804
41	214	212	119	10	2	4	9	570
42	298	387	153	16	4	6	11	875
43	244	144	41	9	1	1	5	445
44	413	188	76	16	1	2	4	700
45	488	265	96	33	7	10	16	915
46	233	50	98	33	6	11	11	442
47	116	403	96	27	5	6	6	659
48	87	210	31	19	3	3	1	354
49	193	291	151	14	5	11	9	674
50	301	216	92	32	1	4	5	651
51	155	488	211	17	3	8	14	896
52	155	299	175	5	2	5	5	646
53	145	350	161	2	2	6	2	668
54	222	382	164	14	2	11	9	804
55	413	256	125	62	8	15	5	884
56	270	184	115	29	3	8	7	616
57	142	221	142	9	1	5	1	521
58	132	356	94	15	0	2	2	601
59	120	351	160	19	1	7	8	666
60	119	301	173	12	1	4	4	614
61	464	192	49	23	1	2	7	738
62	104	191	134	9	3	5	3	449
63	394	165	82	20	2	4	5	672
64	161	297	69	35	4	6	7	579
65	259	136	128	11	2	5	6	547
66	219	251	87	15	1	5	8	586
67	259	391	150	34	2	6	9	851
68	189	369	152	19	1	7	9	746
69	161	393	201	16	0	5	3	779
70	152	311	90	19	4	8	14	598

Contd....

Polling Station Level Election Results

Winner, Runner-up and 3rd Party Position & Winning Margin According to Polling Stations in Bailhongal Assembly in Assembly Election (AE) under Belgaum Parliamentary Constituency in Karnataka (2023)

Polling Station Number	Winner Party	Winner Votes (%)	Runner-up Party	Runner-up Votes (%)	Winning Margin Votes (%)	Third Party	Third Party Votes (%)	Other Votes (%)
71	BJP	361 (41.88)	INC	256 (29.7)	105 (12.18)	IND (DVIP)	175 (20.3)	70 (8.12)
72	BJP	220 (40.82)	INC	176 (32.65)	44 (8.17)	IND (DVIP)	99 (18.37)	44 (8.16)
73	INC	247 (45.66)	BJP	212 (39.19)	35 (6.47)	IND (DVIP)	69 (12.75)	13 (2.4)
74	BJP	222 (45.68)	INC	129 (26.54)	93 (19.14)	IND (DVIP)	126 (25.93)	9 (1.85)
75	BJP	263 (52.81)	INC	141 (28.31)	122 (24.5)	IND (DVIP)	62 (12.45)	32 (6.43)
76	BJP	393 (61.6)	INC	139 (21.79)	254 (39.81)	IND (DVIP)	98 (15.36)	8 (1.25)
77	INC	348 (57.52)	BJP	142 (23.47)	206 (34.05)	IND (DVIP)	102 (16.86)	13 (2.15)
78	INC	634 (78.56)	IND (DVIP)	104 (12.89)	530 (65.67)	JD(S)	32 (3.97)	37 (4.58)
79	BJP	240 (47.43)	INC	164 (32.41)	76 (15.02)	IND (DVIP)	91 (17.98)	11 (2.17)
80	INC	294 (67.28)	BJP	65 (14.87)	229 (52.41)	IND (DVIP)	62 (14.19)	16 (3.66)
81	BJP	312 (53.15)	INC	167 (28.45)	145 (24.7)	IND (DVIP)	88 (14.99)	20 (3.41)
82	BJP	341 (51.43)	INC	189 (28.51)	152 (22.92)	IND (DVIP)	106 (15.99)	27 (4.07)
83	INC	512 (72.62)	BJP	83 (11.77)	429 (60.85)	IND (DVIP)	67 (9.5)	43 (6.1)
84	INC	207 (43.04)	BJP	197 (40.96)	10 (2.08)	IND (DVIP)	62 (12.89)	15 (3.12)
85	BJP	229 (39.62)	INC	198 (34.26)	31 (5.36)	IND (DVIP)	134 (23.18)	17 (2.94)
86	INC	317 (43.07)	BJP	298 (40.49)	19 (2.58)	IND (DVIP)	98 (13.32)	23 (3.13)
87	INC	542 (49.41)	BJP	385 (35.1)	157 (14.31)	IND (DVIP)	115 (10.48)	55 (5.01)
88	INC	474 (50.48)	BJP	326 (34.72)	148 (15.76)	IND (DVIP)	101 (10.76)	38 (4.05)
89	INC	362 (49.32)	BJP	251 (34.2)	111 (15.12)	IND (DVIP)	96 (13.08)	25 (3.41)
90	INC	322 (52.96)	BJP	178 (29.28)	144 (23.68)	IND (DVIP)	84 (13.82)	24 (3.95)
91	INC	401 (54.48)	BJP	200 (27.17)	201 (27.31)	IND (DVIP)	102 (13.86)	33 (4.48)
92	INC	411 (52.96)	IND (DVIP)	159 (20.49)	252 (32.47)	BJP	156 (20.1)	50 (6.44)
93	INC	267 (44.8)	BJP	191 (32.05)	76 (12.75)	IND (DVIP)	115 (19.3)	23 (3.86)
94	INC	446 (53.86)	BJP	283 (34.18)	163 (19.68)	IND (DVIP)	55 (6.64)	44 (5.31)
95	BJP	265 (38.52)	INC	228 (33.14)	37 (5.38)	IND (DVIP)	149 (21.66)	46 (6.69)
96	BJP	348 (36.29)	INC	287 (29.93)	61 (6.36)	IND (DVIP)	255 (26.59)	69 (7.19)
97	BJP	241 (43.42)	JD(S)	147 (26.49)	94 (16.93)	INC	89 (16.04)	78 (14.05)
98	BJP	207 (40.99)	INC	118 (23.37)	89 (17.62)	IND (DVIP)	93 (18.42)	87 (17.23)
99	BJP	263 (46.14)	INC	171 (30)	92 (16.14)	IND (DVIP)	112 (19.65)	24 (4.21)
100	INC	247 (52.55)	BJP	126 (26.81)	121 (25.74)	IND (DVIP)	77 (16.38)	20 (4.26)
101	INC	419 (49.76)	BJP	251 (29.81)	168 (19.95)	IND (DVIP)	108 (12.83)	64 (7.6)
102	BJP	252 (39.62)	INC	194 (30.5)	58 (9.12)	IND (DVIP)	168 (26.42)	22 (3.46)
103	BJP	340 (42.61)	INC	259 (32.46)	81 (10.15)	IND (DVIP)	166 (20.8)	33 (4.14)
104	INC	343 (42.19)	BJP	307 (37.76)	36 (4.43)	IND (DVIP)	129 (15.87)	34 (4.18)
105	BJP	318 (48.85)	INC	197 (30.26)	121 (18.59)	IND (DVIP)	85 (13.06)	51 (7.83)

Contd....

Socio-Economic Amenities - Rural

Access to Education Facilities

Particulars	Number of Village (% of Population)				
	Available	Not Available	If Not Available (Distance of Nearest Facility)		
			A	B	C
Govt. Primary School	77 (98)	5 (2)	1 (0)	2 (1)	0 (0)
Private Primary School	18 (43)	64 (57)	0 (0)	1 (0)	0 (0)
Govt. Middle School	63 (87)	19 (13)	8 (7)	5 (2)	0 (0)
Private Middle School	12 (25)	70 (75)	5 (3)	0 (0)	0 (0)
Govt. Secondary School	33 (58)	49 (42)	23 (18)	12 (9)	1 (1)
Private Secondary School	9 (22)	73 (78)	5 (2)	5 (3)	0 (0)
Govt. Senior Secondary School	8 (19)	74 (81)	3 (2)	12 (11)	6 (7)
Private Senior Secondary School	6 (20)	76 (80)	14 (9)	28 (32)	9 (10)
Govt. Arts and Science Degree College	1 (0)	81 (100)	2 (5)	13 (11)	26 (38)
Private Arts and Science Degree College	2 (6)	80 (94)	4 (2)	11 (18)	23 (19)
Govt. Engineering College	0 (0)	82 (100)	0 (0)	0 (0)	8 (8)
Private Engineering College	0 (0)	82 (100)	0 (0)	0 (0)	74 (92)
Govt. Medicine College	0 (0)	82 (100)	5 (4)	13 (18)	62 (72)
Private Medicine College	0 (0)	82 (100)	1 (6)	0 (0)	1 (0)
Govt. Management Institute	0 (0)	82 (100)	0 (0)	0 (0)	0 (0)
Private Management Institute	2 (6)	80 (94)	0 (0)	0 (0)	68 (77)
Govt. Polytechnic	0 (0)	82 (100)	2 (3)	13 (13)	26 (38)
Private Polytechnic	2 (6)	80 (94)	3 (1)	11 (19)	25 (20)
Govt. Vocational Training School/ITI	0 (0)	82 (100)	1 (0)	17 (25)	24 (28)
Private Vocational Training School/ITI	2 (6)	80 (94)	3 (1)	13 (19)	22 (20)
Govt. Non Formal Training Centre	4 (10)	78 (90)	4 (4)	16 (15)	33 (39)
Private Non Formal Training Centre	1 (1)	81 (99)	3 (3)	6 (11)	15 (17)
Govt. School For Disabled	0 (0)	82 (100)	0 (0)	3 (8)	40 (49)
Private School For Disabled	1 (0)	81 (100)	3 (1)	13 (17)	22 (25)
Government Others	0 (0)	82 (100)	0 (0)	1 (1)	19 (23)
Private Others	0 (0)	82 (100)	2 (0)	0 (0)	2 (1)

Note : Distance A : Less than 5 km; B : Between 5-10 km; C : 10+ km.; Source : Data Analysis is based on 2011 Census.

DISCLAIMER

The Terms of Use and Disclaimer of Datanet India Private Limited (hereinafter referred to as "Datanet") for use of this analysis report of **Bailhongal Assembly Constituency (Bailhongal Vidhan Sabha)** :-

1. **Assembly Factbook™** is a Registered Trade Mark owned by Datanet.
2. All the maps are sketched and graphical representation only and have not been drawn to the scale and also not to represent the actual geographical area or boundary of the unit.
3. The data for the aforesaid analysis is based on authentic sources and has been culled from the various publications of Census, CSO and NSSO for district and block level data, various central and state government departments, Central & State Elections Commissions and the concerned Returning Officers' releases, Electoral Rolls, Election results and allied publications, internal assessment, surveys, estimates and analysis. Therefore, certain adjustment of data at micro level may have been done to arrive closer to the macro data.
4. Data have been provided on an "As Is" and "As AVAILABLE" basis
5. The colours shown in the maps or diagram and charts of a particular party, alliance or AC are indicative and do not represent them.
6. This publication which includes maps, sheets, graphs and data would be the property under copyright of Datanet only. The user may use these for its internal study, analysis and research purposes. It's public display, re-selling or any commercial uses by the user are not allowed.
7. Datanet has taken due care and caution in compilation and processing of data and allied information, but does not guarantee the accuracy, adequacy or completeness of any information/analysis and will be not responsible for any errors or omissions or for the results obtained from the use of such information/analysis.
8. All the contents for the publication have been culled from various authentic sources and Datanet reasonably believes such sources to be reliable, but does not make any representations, express or implied as to the accuracy or fitness of use of such information. The information or contents of the information/analysis do not constitute advice and should not be relied upon in making (or refraining from making) any decision. Any reliance placed upon the information provided by Datanet is the sole responsibility and strictly at the user's risk.
9. In no event will Datanet be liable for any damages (including, without limitation, damages for loss of business projects, or loss of profits) arising in contract, tort or otherwise from the use of or inability to use any of its contents, or from any action taken (or refrained from being taken) as a result of using the analysis or any of its contents. Datanet its directors, owners, editors, officials, employees, distributor and agents or any associate will not be liable for any errors in the information contained or any consequences arising from the use of the contents of the provided information/analysis.
10. If any provision of these terms and conditions is held invalid or illegal or unenforceable for any reason by any court of competent jurisdiction, such provision shall be severed and the remainder of provisions of the terms and conditions shall continue in full force and effect as if the Term of Use had been executed with the invalid, illegal or unenforceable provision eliminated.
11. If there are any discrepancies in the information provided, please bring it to attention of Datanet for suitable rectification measures.

**Buy Online This Complete Book At
Datanet India eBooks Store**

www.indiastatpublications.com

or go directly at

[http://www.indiastatpublications.com/
Assembly_factbook/Karnataka/Belgaum/ Bailhongal](http://www.indiastatpublications.com/Assembly_factbook/Karnataka/Belgaum/Bailhongal)

 **indiastat**elections

ISBN : 978-93-5763-951-4



9 789357 163951 4