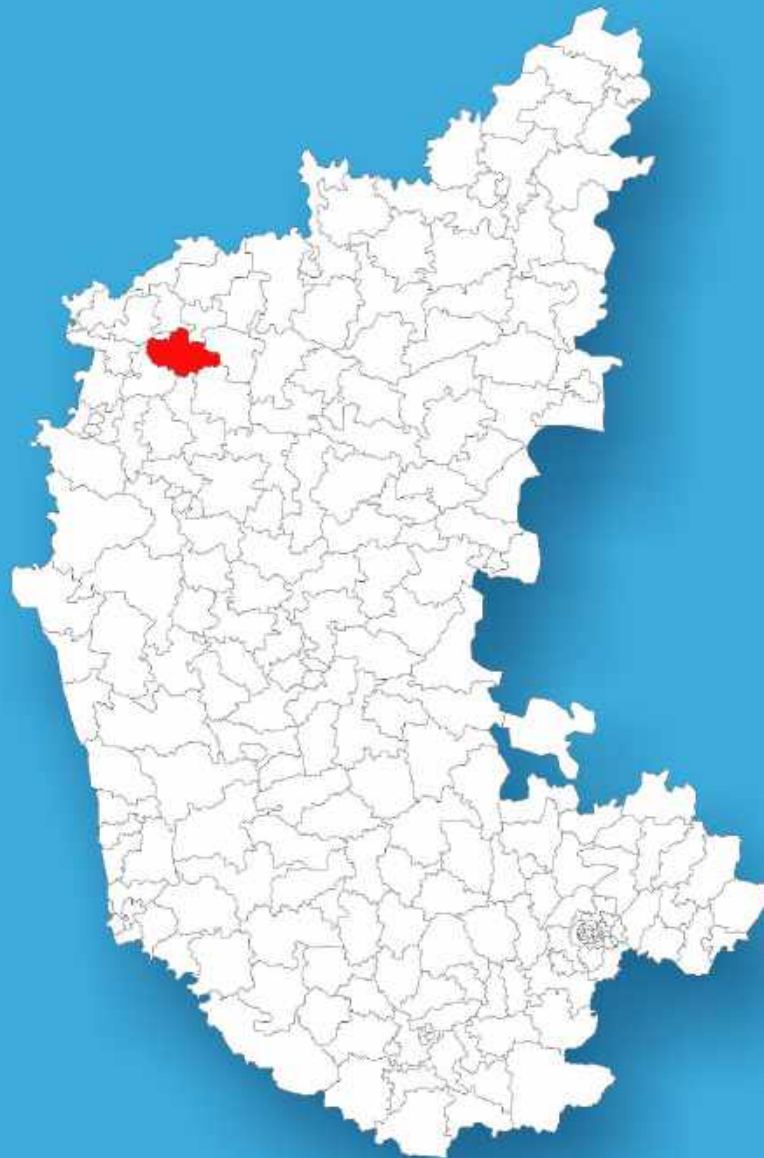




Karnataka

Assembly Factbook™

Arabhavi Assembly Constituency



Key Electoral Data of Arabhavi
Assembly Constituency (Vidhan Sabha)

Karnataka

Assembly Factbook™

Arabhavi Assembly Constituency



Arabhavi Vidhan Sabha

Editor & Director

Dr. R.K. Thukral

Research Editor

Dr. Shafeeq Rahman

**Compiled, Researched and Published by
Datanet India Pvt. Ltd.**

D-100, 1st Floor,

Okhla Industrial Area, Phase-I,

New Delhi- 110020.

Ph.: 91-11- 43580781-84

Email : support@indiastatpublications.com

Website : <http://www.indiastatelections.com>

Online Book Store :

www.indiastatpublications.com

Report No. : AFB/KA-008-0125

ISBN : 978-93-5763-957-6

First Edition : January, 2018

Eighth Updated Edition : January, 2025

Price : Rs.11500/-

US\$ 310

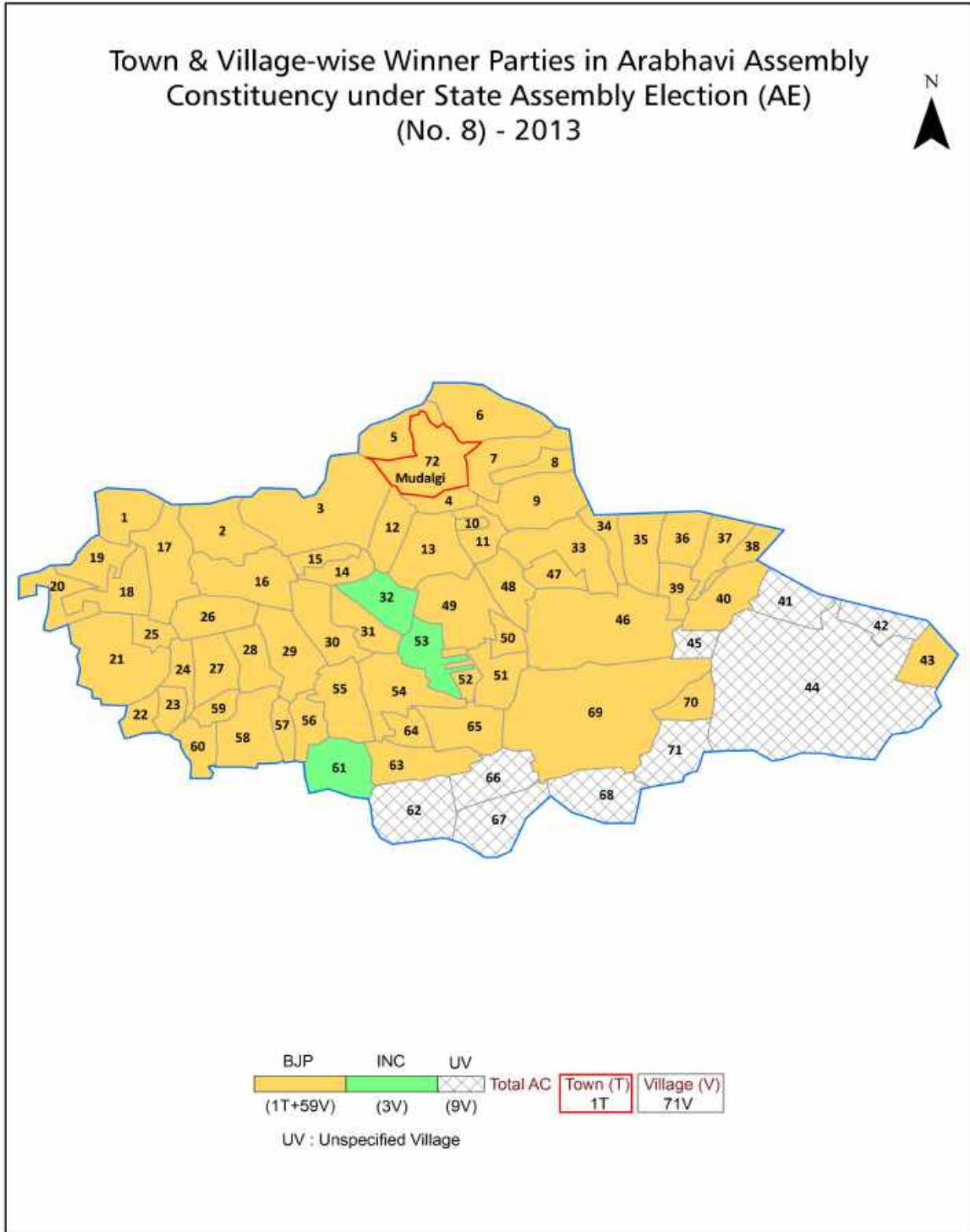
© Datanet India Pvt. Ltd.

All rights reserved. No part of this book may be reproduced, stored in a retrieval system or transmitted in any form or by any means, mechanical photocopying, photographing, scanning, recording or otherwise without the prior written permission of the publisher. Please refer to Disclaimer at page no. 201 for the use of this publication.

Printed in India

No.	Particulars	Page No.
	Introduction	
1	Assembly Constituency - (Vidhan Sabha) at a Glance Features of Assembly as per Delimitation Commission of India (2008)	1-2
	Location and Political Maps	
2	Location Map Boundaries of Assembly Constituency - (Vidhan Sabha) in District Boundaries of Assembly Constituency under Parliamentary Constituency - (Lok Sabha) Town & Village-wise Winner Parties- 2024, 2023, 2019, 2018, 2013 and 2009	3-11
	Administrative Setup (2011)	
3	District Sub-district Towns Villages Inhabited Villages Uninhabited Villages Village Panchayat Intermediate Panchayat	12-15
	Demographics (2011)	
4	Population Households Rural/Urban Population Towns and Villages by Population Size Sex Ratio (Total & 0-6 Years) Religious Population Social Population Literacy Rate	16-17
	Electoral Features	
5	Important Dates of Last Elections Held Electors by Gender Service Electors Voters Voters Turnout Polling Stations & Average Number of Electors per Polling Station Electors by Age Group Present Elected Representatives	18-23
	Historical Summary Election Results	
6	Vote Share of Major Parties Winning Margin (Number & Percentage) Polarity of Parties Summary Result of Assembly Segment of Parliamentary Elections 2024, 2019, 2014, 2009, 2004 and 1999 Summary Result of Assembly Elections 2023, 2018, 2013, 2008, 2004, 1999, 1994, 1989, 1985, 1983, 1978, 1972 and 1967	24-46
	Polling Station Level Election Results	
7	Name and Number of Polling Station 2024, 2023, 2019, 2018, 2013 and 2009 Polling Station-wise Electors, Voters & Voters Turnout 2024, 2023, 2019, 2018, 2013 and 2009 Polling Station wise Elections Results 2024, 2023, 2019, 2018, 2013 and 2009	47-181
	Share of Assembly Constituency	
8	Share of Assembly Constituency - (Vidhan Sabha) in State, District and Parliamentary Constituency - (Lok Sabha)	182
	Socio-Economic Amenities (2011)	
9	Access to Administrative Units Agricultural, Manufacturing and Industrial Commodities Demographic Indicators Education Health & Manpower Drinking Water Supply Sanitation Entertainment and Recreations Infrastructure Power Food Allocation Distribution and Marketing of Agriculture Commodities Infrastructure Transport and Road Infrastructure Communication Banking and Financial Services Land Use Irrigation Source	184-198
10	Abbreviation & Sources	199-200
11	Disclaimer	201

Location & Political Map



Administrative Setup

List of Village Panchayat & Intermediate Panchayat (Block) Name - 2011

Village Name	Village Panchayat Name	Intermediate Panchayat Name
Adibatti	Melavanki	Gokak
Arabhavi	Arabhavi	Gokak
Aralimatti	Dhavaleshwar	Gokak
Avaradi	Avaradi	Gokak
Badigwad	Badigwad	Gokak
Bagarnal	Gosabal	Gokak
Bairanatti	Hunshyal (P.Y.)	Gokak
Balobal	Balobal	Gokak
Basaligundi	Nallanatti	Gokak
Beerangaddi	Balobal	Gokak
Betageri	Betageri	Gokak
Bilakundi	Gosabal	Gokak
Bisanakoppa	Hunshyal (P.Y.)	Gokak
Chigadolli	Melavanki	Gokak
Dandapur	Badigwad	Gokak
Dharmatti	Dharmatti	Gokak
Dhavaleshwar	Dhavaleshwar	Gokak
Duradundi	Duradundi	Gokak
Fulagaddi	Waderatti	Gokak
Ganeshwadi	Badigwad	Gokak
Gosabal	Gosabal	Gokak
Gujanatti	Masaguppi	Gokak
Gulaganjikoppa	Yadwad	Gokak
Gurlapur	Shivapur	Gokak
Hadiginal	Udagatti	Gokak
Hale Yaragudri	Avaradi	Gokak
Hallur	Hallur	Gokak
Hanamapur	Kallolli	Gokak
Honakuppi	Sunadholi	Gokak

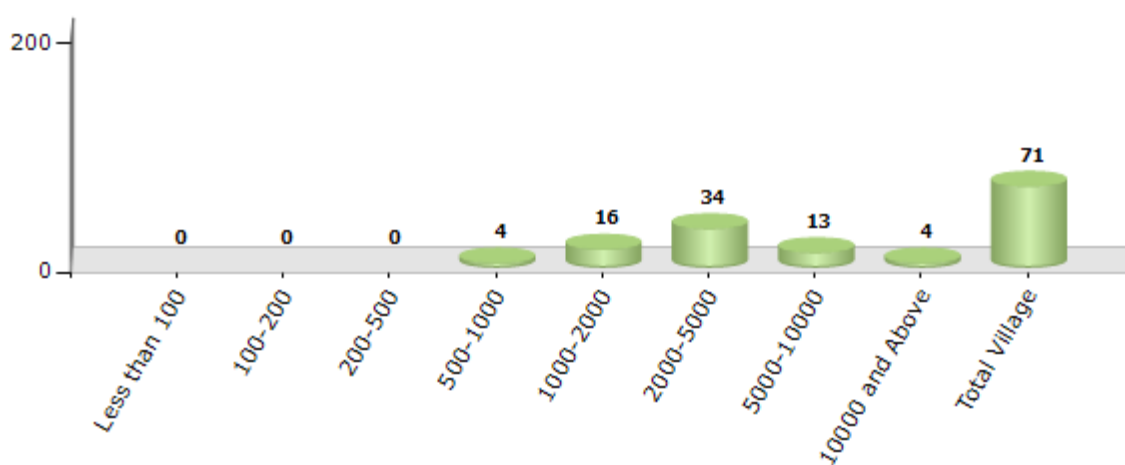
Contd....

Demographic

Number of Villages by Population Size - 2011

Less than 100	100-200	200-500	500-1000	1000-2000	2000-5000	5000-10000	10000 and Above	Total Village
0	0	0	4	16	34	13	4	71

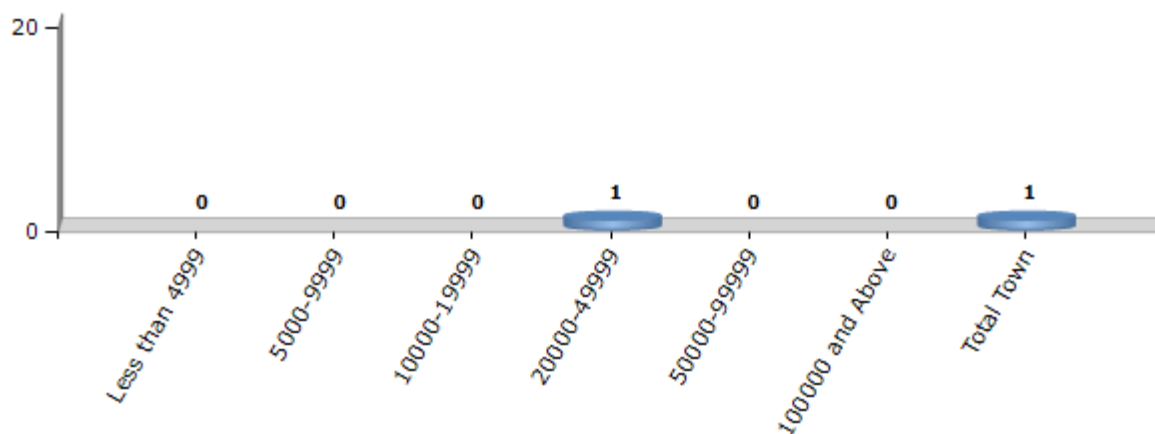
Number of Villages by Population Size - 2011



Number of Towns by Population Size - 2011

Less than 4999	5000-9999	10000-19999	20000-49999	50000-99999	100000 and Above	Total Town
0	0	0	1	0	0	1

Number of Towns by Population Size - 2011

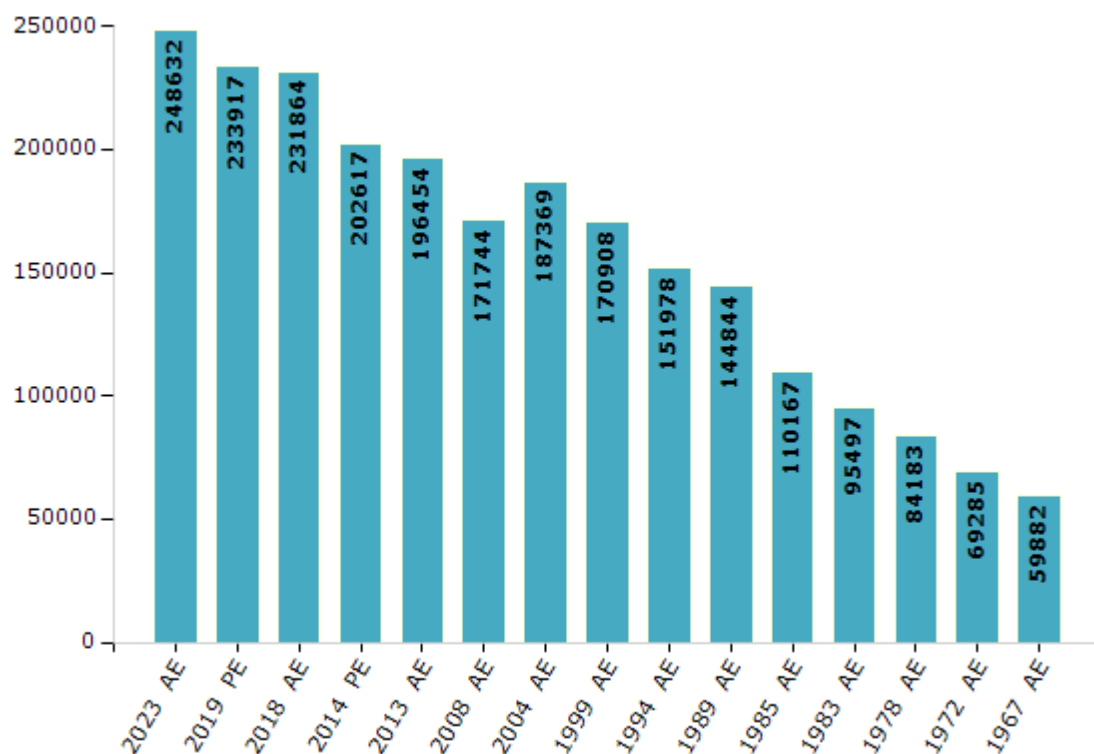


Electoral Features

Electors by Male & Female

Year	Male	Female	Others	Total	Year	Male	Female	Others	Total
2023 AE	125192	123432	8	248632	1999 AE	84217	86691	-	170908
2019 PE	117453	116457	7	233917	1994 AE	75571	76407	-	151978
2018 AE	116034	115816	14	231864	1989 AE	72313	72531	-	144844
2014 PE	103486	99123	8	202617	1985 AE	54366	55801	-	110167
2013 AE	100524	95930	0	196454	1983 AE	46656	48841	-	95497
2009 PE	-	-	-	-	1978 AE	41329	42854	-	84183
2008 AE	86566	85178	-	171744	1972 AE	34108	35177	-	69285
2004 PE	-	-	-	-	1967 AE	-	-	-	59882
2004 AE	93329	94040	-	187369	1962 AE	-	-	-	-
1999 PE	-	-	-	-	1957 AE	-	-	-	-

Number of Electors

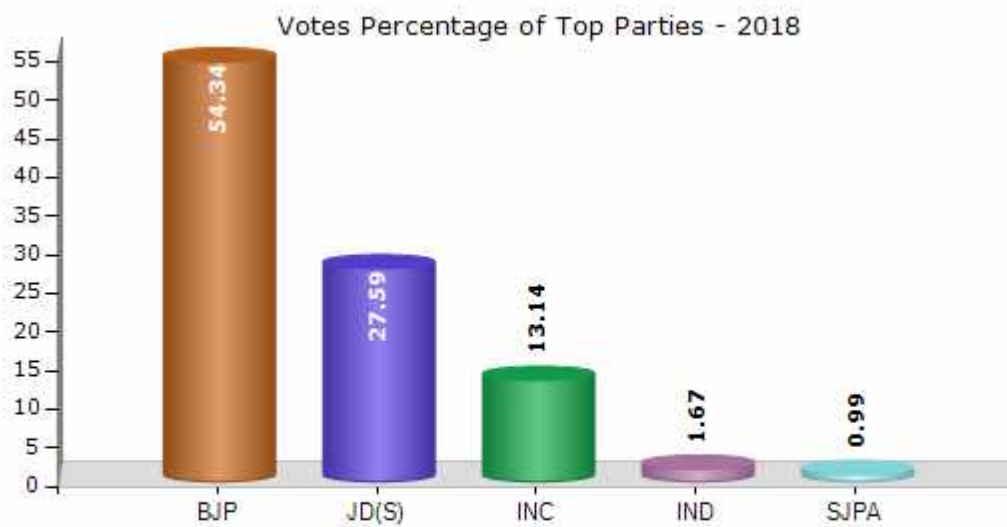


Note : AE : Assembly Election, PE : Assembly Segment of Parliamentary Election

Historical Summary Election Results

Summary Result of Assembly Election - 2018

Candidate Name	Party	Votes	Votes %
Balachandra Lakshmanarao Jarakiholi	BJP	96144	54.34
Bhimappa Gundappa Gadad	JD(S)	48816	27.59
Arvind Mahadevrao Dalwai	INC	23253	13.14
Chunappa Uddappa Pujeri	IND	2962	1.67
Ashok P Hanaji	SJPA	1745	0.99
Bhimappa Siddappa Naik	IND	1161	0.66
Shankargouda Ningannagouda Padesur	AIMEP	830	0.47
Laxman Basappa Toli	SHS	627	0.35
	NOTA	1398	0.79



Polling Station Level Election Results

Number and Name of Polling Stations (PS) (2023)

Number of Polling Stations	Name of Polling Stations	Number of Polling Stations	Name of Polling Stations
1	Govt Senior Primary School North Part Dandapur	22	Primary Agricultural Co-Operative Bank Naganoor
2	Govt Senior Primary School South Side Dandapur	23	Government Higher Primary School Naganoor
3	Government Senior Primary Kannada School New Building North Part Rajapur	24	Government Higher Primary School Naganoor
4	Government Senior Primary School New Building West Side North Side Rajapur	25	Government Higher Primary School Naganoor
5	Govt High School South Side 2Nd Room Rajapur	26	Government Higher Primary School Naganoor
6	Govt High School South Side 4Th Room Rajapur	27	Government Senior Primary School South Hall Naganoor
7	Govt Senior Primary School West Wing Room Mavinamuri Garden Rajapur	28	Government Senior Primary School South Hall Naganoor
8	Govt Senior Primary School East Side Room Mavinamuri Garden Rajapur	29	Government Mla Model Senior Primary School East Part Gurlapur
9	Government Higher Primary School Ramapura Thota Rajapura	30	Govt Mla Model Senior Primary School West Sector Gurlapur
10	Govt Senior Primary School North Side West Side Room No 1 Tukkanatti	31	Govt Mla Model Senior Primary School South Side Room No 1 Gurlapur
11	Govt Senior Primary School North Side West Side Room No 2 Tukkanatti	32	Govt Mla Model Senior Primary School South Side Room No 2 Gurlapur
12	Govt Senior Primary School North Side Right Side Room No 1 Tukkanatti	33	The Cdpo Office Officer'S Room Has Been Moved
13	Government Senior Primary School South Side New Room No 2 Tukkanatti	34	Government High School South Side Room No. 3 Mudalagi
14	Government Senior Primary School South Side New Room No 4 Tukkanatti	35	Govt High School Madhya Bhaga Room No 4 Mudalagi
15	Akasha Senior Primary School South Side Room No. 3 Tukkanatti	36	Government High School North Part Room No 6 Mudalagi
16	Akash Senior Primary School South Side Room No 5 Tukkanatti	37	Government Urdu Senior Primary School Rcc Building Mudalagi
17	Gram Panchayat Office Tukkanatti	38	Old Building Of Government Urdu Senior Primary School Is Demolished
18	Community Learning Center Tukkanatti	39	Government Senior Primary Kannada Girls' School Room No 5 Mudalagi
19	Village Accountant Office Building Naganoor	40	Government Senior Primary Kannada Girls' School Room No. 1 Mudalagi
20	Town Panchayat Office Naganoor	41	Government Senior Primary Kannada Girls' School Room No 4 Mudalagi
21	Government Anganwadi Building East Side Naganoor	42	Government Senior Primary Kannada Girls School Room No 6 Mudalagi

Contd....

Polling Station Level Election Results

Polling Station-wise Votes Secured by Overall Top Five Parties in Arabhavi Assembly in Assembly Election (AE) under Belgaum Parliamentary Constituency in Karnataka (2023)

Number of Polling Station	Winner - Balachandra Laxmanrao Jarkiholi (BJP)	Runner-up - Bhimappa Gundappa Gadad (IND)	3rd - Arvind Mahadevarao Dalwai (INC)	4th - Prakash Ramappa Kalashetti (JD(S))	5th - Basappa Shivappa Naganur (IND)	NOTA	Other	Total Votes Secured
36	220	243	22	2	1	3	8	499
37	422	188	80	3	6	5	14	718
38	242	135	53	1	7	3	13	454
39	379	301	68	0	3	8	9	768
40	385	374	81	5	6	10	27	888
41	376	152	141	1	4	5	18	697
42	372	87	127	1	5	6	13	611
43	491	360	105	5	6	13	26	1006
44	162	100	67	2	8	5	6	350
45	320	305	117	0	7	4	22	775
46	169	219	66	3	3	2	6	468
47	587	191	170	2	7	8	36	1001
48	212	91	145	2	2	4	19	475
49	259	237	65	0	2	1	16	580
50	184	219	61	4	3	3	11	485
51	321	309	60	5	7	9	21	732
52	194	313	106	4	4	0	8	629
53	281	442	98	1	6	9	29	866
54	355	268	112	2	6	8	15	766
55	427	431	120	5	7	3	21	1014
56	493	102	30	1	7	5	19	657
57	400	81	51	3	1	3	4	543
58	540	159	50	3	2	6	17	777
59	330	27	37	3	2	4	11	414
60	487	89	70	2	2	3	27	680
61	336	206	28	1	5	3	8	587
62	522	177	23	2	3	7	18	752
63	469	149	14	2	6	4	30	674
64	577	309	51	2	4	6	36	985
65	361	133	23	1	4	2	16	540
66	306	153	37	3	5	3	12	519
67	360	308	37	1	8	3	16	733
68	233	116	90	0	1	1	10	451
69	393	422	33	2	7	7	37	901
70	717	263	85	0	3	2	14	1084

Contd....

Polling Station Level Election Results

Winner, Runner-up and 3rd Party Position & Winning Margin According to Polling Stations in Arabhavi Assembly in Assembly Election (AE) under Belgaum Parliamentary Constituency in Karnataka (2023)

Polling Station Number	Winner Party	Winner Votes (%)	Runner-up Party	Runner-up Votes (%)	Winning Margin Votes (%)	Third Party	Third Party Votes (%)	Other Votes (%)
71	BJP	677 (71.41)	IND (BGG)	190 (20.04)	487 (51.37)	INC	46 (4.85)	35 (3.69)
72	BJP	658 (75.72)	IND (BGG)	117 (13.46)	541 (62.26)	INC	75 (8.63)	19 (2.19)
73	NV	NV (NV)	NV	NV (NV)	NV (NV)	NV	NV (NV)	NV (NV)
74	BJP	342 (61.96)	IND (BGG)	160 (28.99)	182 (32.97)	INC	41 (7.43)	9 (1.63)
75	BJP	389 (58.76)	IND (BGG)	207 (31.27)	182 (27.49)	INC	43 (6.5)	23 (3.47)
76	BJP	468 (57.07)	IND (BGG)	251 (30.61)	217 (26.46)	INC	74 (9.02)	27 (3.29)
77	BJP	411 (63.04)	IND (BGG)	152 (23.31)	259 (39.73)	INC	74 (11.35)	15 (2.3)
78	BJP	512 (69)	IND (BGG)	118 (15.9)	394 (53.1)	INC	82 (11.05)	30 (4.04)
79	BJP	421 (60.32)	INC	220 (31.52)	201 (28.8)	IND (BGG)	46 (6.59)	11 (1.58)
80	BJP	515 (54.67)	INC	285 (30.25)	230 (24.42)	IND (BGG)	115 (12.21)	27 (2.87)
81	BJP	720 (66.98)	INC	218 (20.28)	502 (46.7)	IND (BGG)	103 (9.58)	34 (3.16)
82	BJP	590 (66.22)	IND (BGG)	194 (21.77)	396 (44.45)	INC	84 (9.43)	23 (2.58)
83	BJP	267 (61.81)	IND (BGG)	98 (22.69)	169 (39.12)	INC	53 (12.27)	14 (3.24)
84	BJP	304 (51.01)	IND (BGG)	205 (34.4)	99 (16.61)	INC	72 (12.08)	15 (2.52)
85	BJP	308 (55)	IND (BGG)	146 (26.07)	162 (28.93)	INC	86 (15.36)	20 (3.57)
86	BJP	493 (77.64)	IND (BGG)	104 (16.38)	389 (61.26)	INC	25 (3.94)	13 (2.05)
87	BJP	420 (83)	IND (BGG)	60 (11.86)	360 (71.14)	INC	17 (3.36)	9 (1.78)
88	BJP	430 (77.9)	IND (BGG)	92 (16.67)	338 (61.23)	INC	18 (3.26)	12 (2.17)
89	BJP	367 (56.55)	INC	182 (28.04)	185 (28.51)	IND (BGG)	88 (13.56)	12 (1.85)
90	BJP	562 (64.08)	INC	174 (19.84)	388 (44.24)	IND (BGG)	103 (11.74)	38 (4.33)
91	BJP	536 (58.45)	IND (BGG)	258 (28.14)	278 (30.31)	INC	103 (11.23)	20 (2.18)
92	BJP	321 (44.34)	IND (BGG)	315 (43.51)	6 (0.83)	INC	51 (7.04)	37 (5.11)
93	BJP	422 (46.22)	IND (BGG)	376 (41.18)	46 (5.04)	INC	77 (8.43)	38 (4.16)
94	BJP	416 (46.85)	IND (BGG)	284 (31.98)	132 (14.87)	INC	162 (18.24)	26 (2.93)
95	BJP	310 (47.84)	IND (BGG)	277 (42.75)	33 (5.09)	INC	40 (6.17)	21 (3.24)
96	IND (BGG)	232 (45.85)	BJP	225 (44.47)	7 (1.38)	INC	31 (6.13)	18 (3.56)
97	BJP	429 (48.81)	IND (BGG)	337 (38.34)	92 (10.47)	INC	73 (8.3)	40 (4.55)
98	BJP	720 (75.39)	INC	138 (14.45)	582 (60.94)	IND (BGG)	76 (7.96)	21 (2.2)
99	BJP	379 (51.42)	IND (BGG)	245 (33.24)	134 (18.18)	INC	85 (11.53)	28 (3.8)
100	NV	NV (NV)	NV	NV (NV)	NV (NV)	NV	NV (NV)	NV (NV)
101	BJP	456 (52.6)	IND (BGG)	321 (37.02)	135 (15.58)	INC	65 (7.5)	25 (2.88)
102	BJP	705 (62.33)	IND (BGG)	298 (26.35)	407 (35.98)	INC	95 (8.4)	33 (2.92)
103	BJP	245 (63.47)	IND (BGG)	102 (26.42)	143 (37.05)	INC	20 (5.18)	19 (4.92)
104	BJP	571 (70.41)	IND (BGG)	161 (19.85)	410 (50.56)	INC	46 (5.67)	33 (4.07)
105	BJP	820 (77.21)	IND (BGG)	154 (14.5)	666 (62.71)	INC	54 (5.08)	34 (3.2)

Contd....

Socio-Economic Amenities - Rural

Access to Education Facilities

Particulars	Number of Village (% of Population)				
	Available	Not Available	If Not Available (Distance of Nearest Facility)		
			A	B	C
Govt. Primary School	71 (100)	0 (0)	0 (0)	0 (0)	0 (0)
Private Primary School	19 (37)	52 (63)	0 (0)	0 (0)	0 (0)
Govt. Middle School	47 (80)	24 (20)	13 (8)	10 (8)	0 (0)
Private Middle School	13 (36)	58 (64)	0 (0)	0 (0)	0 (0)
Govt. Secondary School	18 (38)	53 (62)	14 (13)	19 (17)	11 (10)
Private Secondary School	9 (24)	62 (76)	3 (2)	0 (0)	0 (0)
Govt. Senior Secondary School	6 (12)	65 (88)	5 (5)	18 (29)	16 (23)
Private Senior Secondary School	7 (15)	64 (85)	7 (4)	6 (7)	7 (5)
Govt. Arts and Science Degree College	2 (5)	69 (95)	5 (5)	17 (23)	39 (56)
Private Arts and Science Degree College	0 (0)	71 (100)	1 (2)	4 (5)	3 (4)
Govt. Engineering College	0 (0)	71 (100)	0 (0)	0 (0)	9 (15)
Private Engineering College	0 (0)	71 (100)	0 (0)	0 (0)	62 (85)
Govt. Medicine College	0 (0)	71 (100)	7 (9)	19 (27)	45 (64)
Private Medicine College	0 (0)	71 (100)	0 (0)	0 (0)	0 (0)
Govt. Management Institute	0 (0)	71 (100)	0 (0)	0 (0)	0 (0)
Private Management Institute	0 (0)	71 (100)	0 (0)	0 (0)	71 (100)
Govt. Polytechnic	0 (0)	71 (100)	4 (4)	13 (24)	39 (54)
Private Polytechnic	0 (0)	71 (100)	2 (2)	8 (7)	5 (9)
Govt. Vocational Training School/ITI	2 (6)	69 (94)	5 (5)	11 (17)	32 (45)
Private Vocational Training School/ITI	2 (9)	69 (91)	0 (0)	14 (12)	6 (10)
Govt. Non Formal Training Centre	0 (0)	71 (100)	4 (4)	12 (24)	35 (50)
Private Non Formal Training Centre	0 (0)	71 (100)	2 (2)	11 (10)	7 (10)
Govt. School For Disabled	0 (0)	71 (100)	2 (1)	4 (8)	56 (78)
Private School For Disabled	0 (0)	71 (100)	0 (0)	1 (2)	8 (11)
Government Others	0 (0)	71 (100)	0 (0)	0 (0)	5 (8)
Private Others	2 (7)	69 (93)	0 (0)	0 (0)	0 (0)

Note : Distance A : Less than 5 km; B : Between 5-10 km; C : 10+ km.; Source : Data Analysis is based on 2011 Census.

DISCLAIMER

The Terms of Use and Disclaimer of Datanet India Private Limited (hereinafter referred to as "Datanet") for use of this analysis report of **Arabhavi Assembly Constituency (Arabhavi Vidhan Sabha) :-**

1. **Assembly Factbook™** is a Registered Trade Mark owned by Datanet.
2. All the maps are sketched and graphical representation only and have not been drawn to the scale and also not to represent the actual geographical area or boundary of the unit.
3. The data for the aforesaid analysis is based on authentic sources and has been culled from the various publications of Census, CSO and NSSO for district and block level data, various central and state government departments, Central & State Elections Commissions and the concerned Returning Officers' releases, Electoral Rolls, Election results and allied publications, internal assessment, surveys, estimates and analysis. Therefore, certain adjustment of data at micro level may have been done to arrive closer to the macro data.
4. Data have been provided on an "As Is" and "As AVAILABLE" basis
5. The colours shown in the maps or diagram and charts of a particular party, alliance or AC are indicative and do not represent them.
6. This publication which includes maps, sheets, graphs and data would be the property under copyright of Datanet only. The user may use these for its internal study, analysis and research purposes. It's public display, re-selling or any commercial uses by the user are not allowed.
7. Datanet has taken due care and caution in compilation and processing of data and allied information, but does not guarantee the accuracy, adequacy or completeness of any information/analysis and will be not responsible for any errors or omissions or for the results obtained from the use of such information/analysis.
8. All the contents for the publication have been culled from various authentic sources and Datanet reasonably believes such sources to be reliable, but does not make any representations, express or implied as to the accuracy or fitness of use of such information. The information or contents of the information/analysis do not constitute advice and should not be relied upon in making (or refraining from making) any decision. Any reliance placed upon the information provided by Datanet is the sole responsibility and strictly at the user's risk.
9. In no event will Datanet be liable for any damages (including, without limitation, damages for loss of business projects, or loss of profits) arising in contract, tort or otherwise from the use of or inability to use any of its contents, or from any action taken (or refrained from being taken) as a result of using the analysis or any of its contents. Datanet its directors, owners, editors, officials, employees, distributor and agents or any associate will not be liable for any errors in the information contained or any consequences arising from the use of the contents of the provided information/analysis.
10. If any provision of these terms and conditions is held invalid or illegal or unenforceable for any reason by any court of competent jurisdiction, such provision shall be severed and the remainder of provisions of the terms and conditions shall continue in full force and effect as if the Term of Use had been executed with the invalid, illegal or unenforceable provision eliminated.
11. If there are any discrepancies in the information provided, please bring it to attention of Datanet for suitable rectification measures.

**Buy Online This Complete Book At
Datanet India eBooks Store**

www.indiastatpublications.com

or go directly at

[http://www.indiastatpublications.com/
Assembly_factbook/Karnataka/Belgaum/ Arabhavi](http://www.indiastatpublications.com/Assembly_factbook/Karnataka/Belgaum/Arabhavi)

 **indiastat**elections

ISBN - 978-93-5763-957-6



9 789357 639576