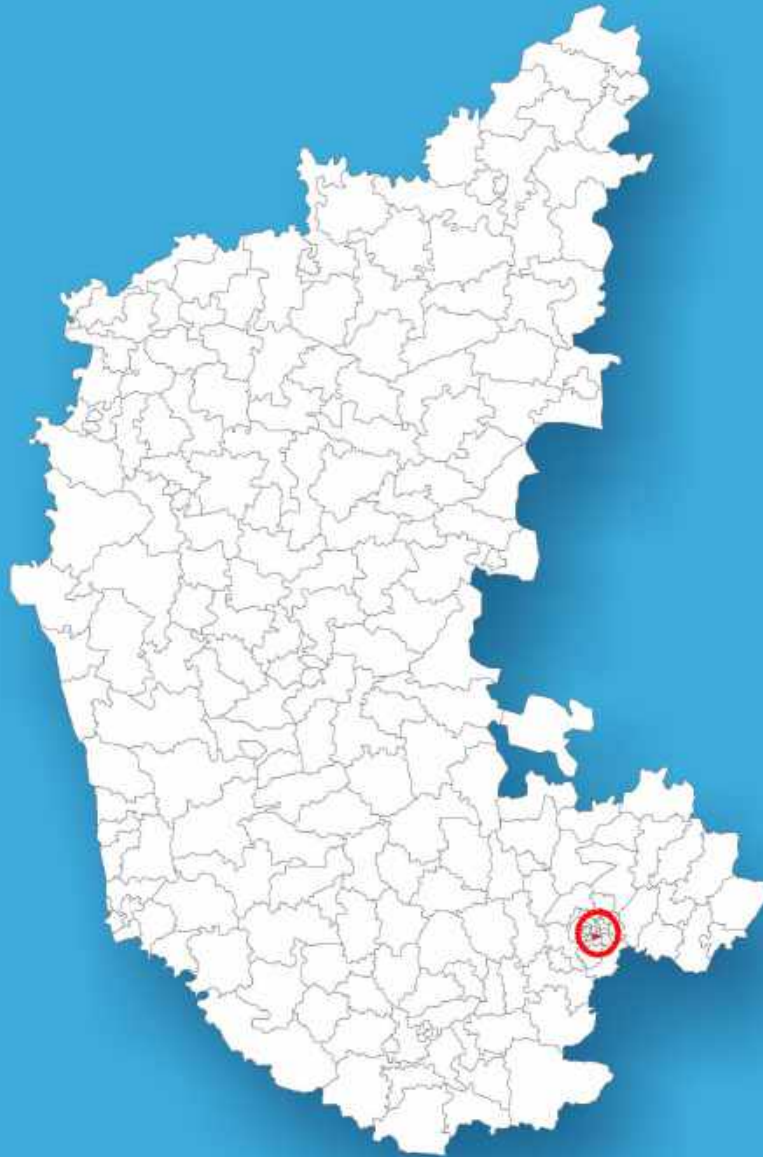




Karnataka

# Assembly Factbook™

B.T.M. Layout Assembly Constituency



Key Electoral Data of B.T.M. Layout  
Assembly Constituency (Vidhan Sabha)

Karnataka

# Assembly Factbook™

B.T.M. Layout Assembly Constituency



B.T.M. Layout Vidhan Sabha

## **Editor & Director**

Dr. R.K. Thukral

## **Research Editor**

Dr. Shafeeq Rahman

## **Compiled, Researched and Published by Datanet India Pvt. Ltd.**

D-100, 1st Floor,

Okhla Industrial Area, Phase-I,

New Delhi- 110020.

Ph.: 91-11- 43580781-84

Email : support@indiastatpublications.com

Website : www.indiastatelections.com

## **Online Book Store :**

www.indiastatpublications.com

**Report No. :** AFB/KA-172-0125

**ISBN :** 978-93-5763-971-2

**First Edition :** January, 2018

**Eighth Updated Edition :** January, 2025

**Price :** Rs.11500/-

US\$ 310

**© Datanet India Pvt. Ltd.**

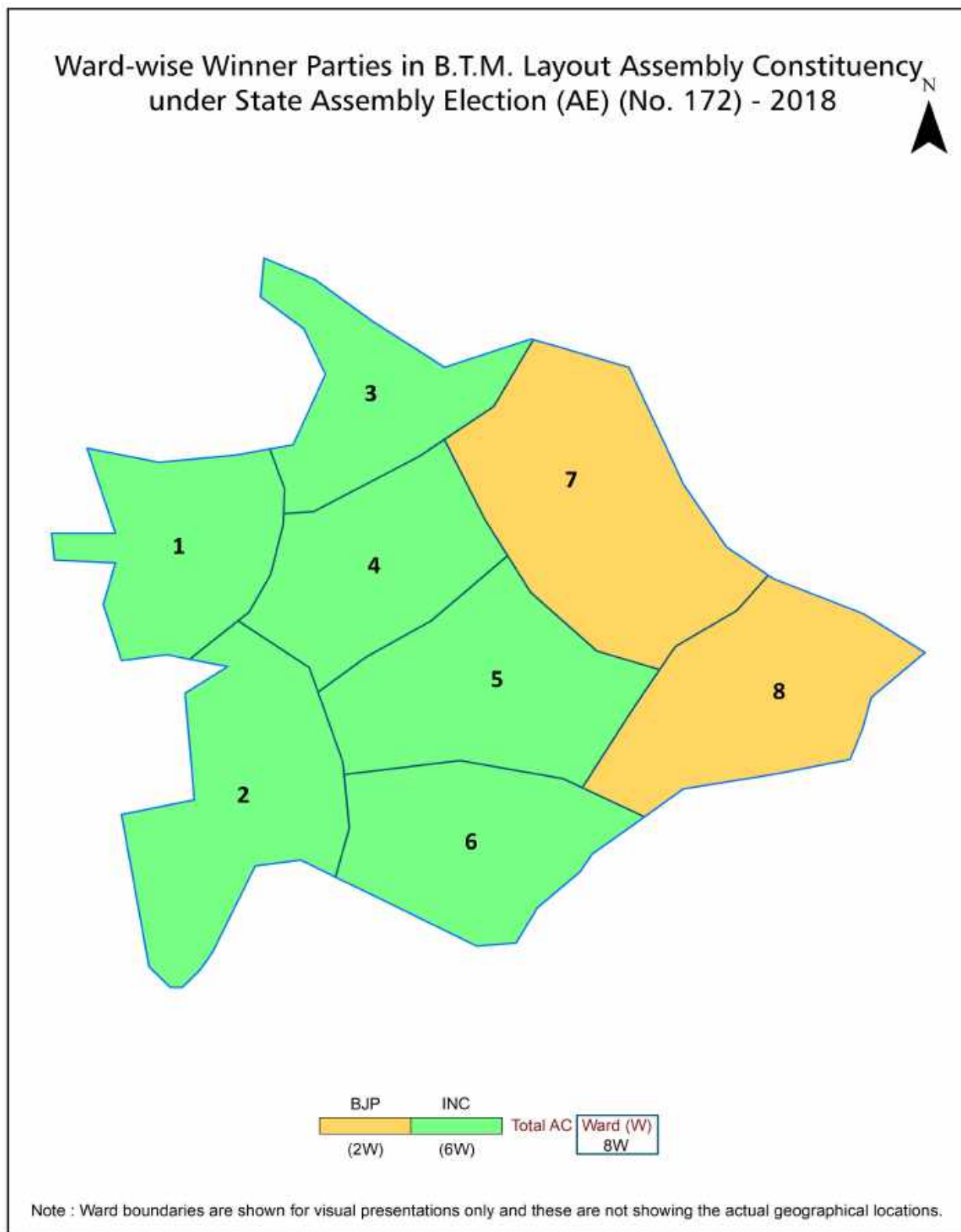
All rights reserved. No part of this book may be reproduced, stored in a retrieval system or transmitted in any form or by any means, mechanical photocopying, photographing, scanning, recording or otherwise without the prior written permission of the publisher. Please refer to Disclaimer at page no. 187 for the use of this publication.

Printed in India

## Contents

No.	Particulars	Page No.
	<b>Introduction</b>	
1	Assembly Constituency - (Vidhan Sabha) at a Glance   Features of Assembly as per Delimitation Commission of India (2008)	1-2
	<b>Location and Political Maps</b>	
2	Location Map   Boundaries of Assembly Constituency - (Vidhan Sabha) in District   Boundaries of Assembly Constituency under Parliamentary Constituency - (Lok Sabha)   Ward-wise Winner Parties- 2024, 2023, 2019, 2018, 2014, 2013 and 2009	3-11
	<b>Administrative Setup (2011)</b>	
3	District   Sub-district   Towns   Villages   Inhabited Villages   Uninhabited Villages   Village Panchayat   Intermediate Panchayat	12
	<b>Demographics (2011)</b>	
4	Population   Households   Rural/Urban Population   Ward by Population Size   Sex Ratio (Total & 0-6 Years)   Religious Population   Social Population   Literacy Rate	13-14
	<b>Electoral Features</b>	
5	Important Dates of Last Elections Held   Electors by Gender   Service Electors   Voters   Voters Turnout   Polling Stations & Average Number of Electors per Polling Station   Electors by Age Group   Present Elected Representatives	15-20
	<b>Historical Summary Election Results</b>	
6	Vote Share of Major Parties   Winning Margin (Number & Percentage)   Polarity of Parties   Summary Result of Assembly Segment of Parliamentary Elections 2024, 2019, 2014 and 2009   Summary Result of Assembly Elections 2023, 2018, 2013 and 2008	21-31
	<b>Polling Station Level Election Results</b>	
7	Name and Number of Polling Station 2024, 2023, 2019, 2018, 2014, 2013 and 2009   Polling Station-wise Electors, Voters & Voters Turnout 2024, 2023, 2019, 2018, 2014, 2013 and 2009   Polling Station wise Elections Results 2024, 2023, 2019, 2018, 2014, 2013 and 2009	32-182
	<b>Share of Assembly Constituency</b>	
8	Share of Assembly Constituency - (Vidhan Sabha) in State, District and Parliamentary Constituency - (Lok Sabha)	183
9	<b>Abbreviation &amp; Sources</b>	185-186
10	<b>Disclaimer</b>	187

## Location & Political Map

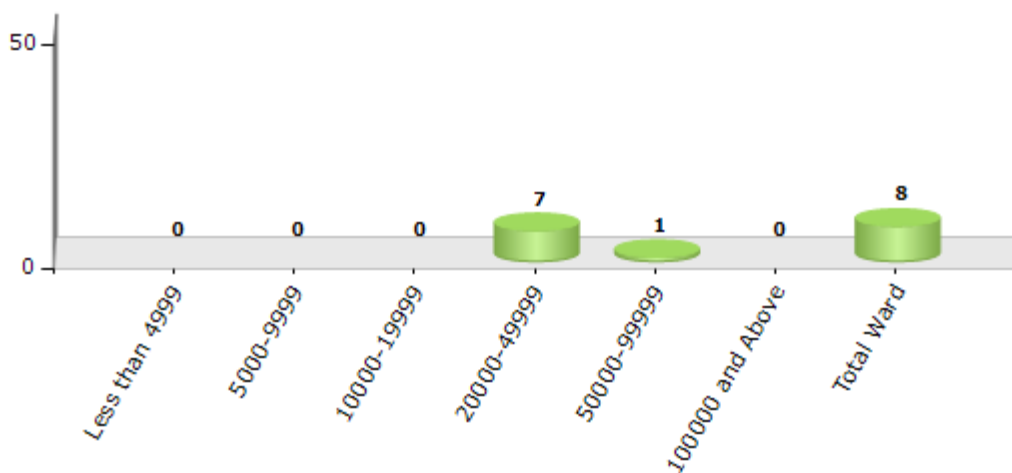


## Demographics

### Number of Ward by Population Size - 2011

Less than 4999	5000-9999	10000-19999	20000-49999	50000-99999	100000 and Above	Total Ward
0	0	0	7	1	0	8

Number of Ward by Population Size - 2011

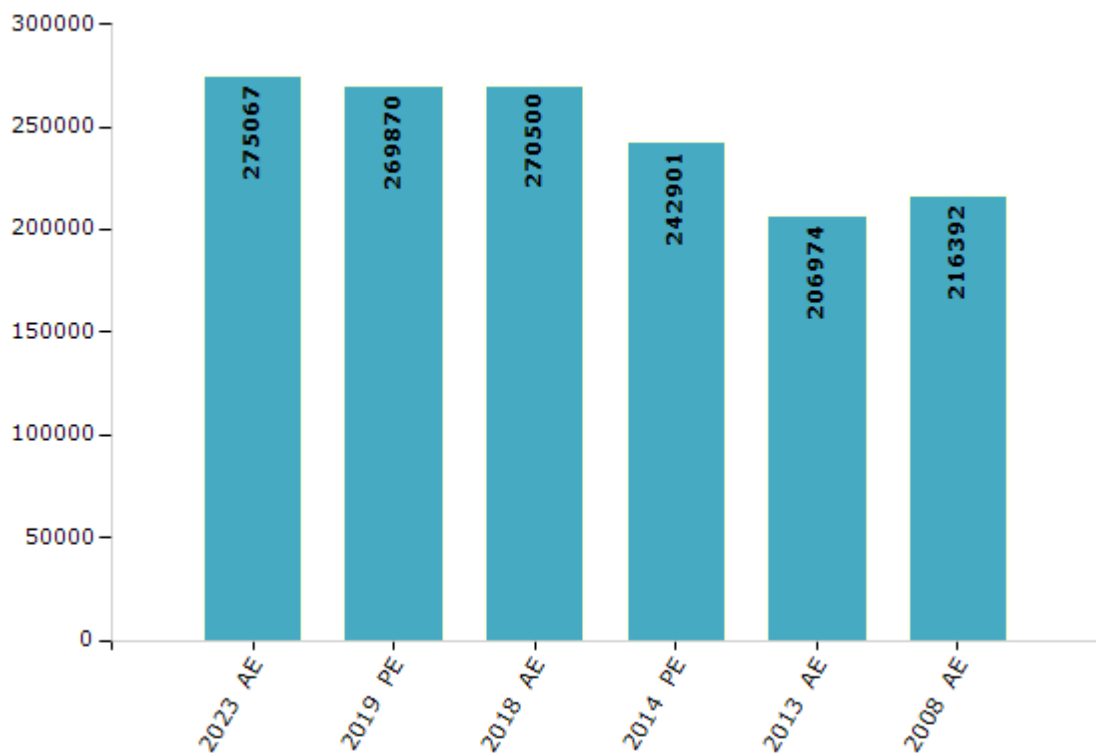


## Electoral Features

### Electors by Male & Female

Year	Male	Female	Others	Total	Year	Male	Female	Others	Total
2023 AE	143300	131722	45	275067	1999 AE	-	-	-	-
2019 PE	141585	128257	28	269870	1994 AE	-	-	-	-
2018 AE	142458	128014	28	270500	1989 AE	-	-	-	-
2014 PE	128468	114412	21	242901	1985 AE	-	-	-	-
2013 AE	108383	98591	0	206974	1983 AE	-	-	-	-
2009 PE	-	-	-	-	1978 AE	-	-	-	-
2008 AE	111685	104707	-	216392	1972 AE	-	-	-	-
2004 PE	-	-	-	-	1967 AE	-	-	-	-
2004 AE	-	-	-	-	1962 AE	-	-	-	-
1999 PE	-	-	-	-	1957 AE	-	-	-	-

Number of Electors

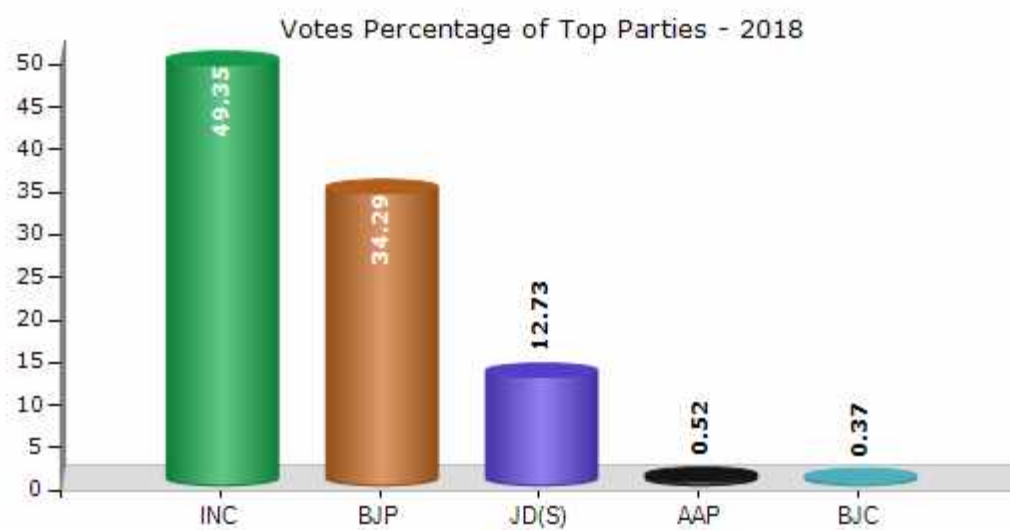


**Note :** AE : Assembly Election, PE : Assembly Segment of Parliamentary Election

## Historical Summary Election Results

### Summary Result of Assembly Election - 2018

Candidate Name	Party	Votes	Votes %
Ramalinga Reddy	INC	67085	49.35
Lallesh Reddy	BJP	46607	34.29
K Devadas	JD(S)	17307	12.73
Dr. Syed Asad Abbas (M C Abbas)	AAP	701	0.52
N Krishnoji Rao	BJC	497	0.37
Satish Babu S N	IND	333	0.24
Kumari. Jayalakshmi B V	AIMEP	262	0.19
Seema Kowser	KPJP	194	0.14
Shabrin	IND	181	0.13
Pradeep Mendonca	IND	107	0.08
Yashwant Naik	IND	103	0.08
Brahmananda N	IND	102	0.08
M Muneshwara	RPSN	88	0.06
	NOTA	2365	1.74





## Polling Station Level Election Results

### Number and Name of Polling Stations (PS) (2023)

Number of Polling Stations	Name of Polling Stations	Number of Polling Stations	Name of Polling Stations
1	Govt Higher Primary School, Room No.5, Dairy Colony, Hosur Road	22	Govt. Urdu Higher Primary School, Room 2, Rajendranagar Slum, Koramangala
2	Govt Higher Primary School, Room No.6, Dairy Colony, Hosur Road	23	Kormangala Kannada & Tamil Higher Primary School, Rajendranagar Slum, Koramangala Room 1
3	Vip School 3Rd Main Road Adugodi Bengaluru Room No 1	24	Kormangala Kannada & Tamil Higher Primary School, Rajendranagar Slum, Koramangala Room 2
4	Karnataka Public School Room No 01 New Mico Road Adugodi Bengaluru	25	Kormangala Kannada & Tamil Higher Primary School, Rajendranagar Slum, Koramangala Room 3
5	Karnataka Public School Room No 02 New Mico Road Adugodi Bengaluru	26	Bbmp Ambedkar Bhavana, Rajendranagar Slum, Koramangala Room 1
6	Karnataka Public School Room No 03 New Mico Road Adugodi Bengaluru	27	Bbmp Ambedkar Bhavana, Rajendranagar Slum, Koramangala Room 2
7	Karnataka Public School Room No 04 New Mico Road Adugodi Bengaluru	28	Bbmp Ward Office 148-Ejipura, Room No-1, 80 Feet Road, Ejipura
8	Karnataka Public School Room No 05 New Mico Road Adugodi Bengaluru	29	Bbmp Tailoring Centre, Room No-2, Ward 148-Ejipura
9	Karnataka Public School Room No 06 New Mico Road Adugodi Bengaluru	30	Govt, High School, Sri Rama Temple Road, Room No 1, Ejipura
10	Karnataka Public School Room No 07 New Mico Road Adugodi Bengaluru	31	Sathya Shama Gopal English School, No 5, 1St Main Road, Ejipura Room No 1
11	Karnataka Public School Room No 08 New Mico Road Adugodi Bengaluru	32	Sathya Shama Gopal English School, No 5, 1St Main Road, Ejipura Room No 2
12	Karnataka Public School Room No 09 New Mico Road Adugodi Bengaluru	33	Holi Christ School, 21St Cross, Sri Rama Temple Road, Ejipura Room No 1
13	Karnataka Public School Room No 10 New Mico Road Adugodi Bengaluru	34	Holi Christ School, 21St Cross, Sri Rama Temple Road, Ejipura Room No 2
14	Sri Sai English School, 2Nd Mainroad, Adugodi, Room No-1	35	Govt Higher Primary School Ejipura, Donated By Shrimaan Harnaamdas Kapoor, Ejipura Main Road, Room No. 1
15	Sri Sai English School, 2Nd Mainroad, Adugodi, Room No.2	36	Govt Higher Primary School Ejipura, Donated By Shrimaan Harnaamdas Kapoor, Ejipura Main Road, Room No. 2
16	Bbmp Community Hall, Koramangala Road, Adugodi Room No 1	37	Govt Higher Primary School Ejipura, Donated By Shrimaan Harnaamdas Kapoor, Ejipura Main Road, Room No. 3
17	Bbmp Community Hall, Koramangala Road, Adugodi, Room No 2	38	Govt Higher Primary School Ejipura, Donated By Shrimaan Harnaamdas Kapoor, Ejipura Main Road, Room No. 4
18	Bbmp Community Hall, Koramangala Road, Adugodi, Room No 3	39	Govt High School Room-2, Sri Rama Temple Road, Ejipura
19	Bbmp Community Hall, Koramangala Road, Adugodi, Room No 4	40	Govt High School Room-3, Sri Rama Temple Road, Ejipura
20	Bbmp Community Hall, Koramangala Road, Adugodi, Room No 5	41	Govt Higher Primary School Ejipura, Donated By Shrimaan Harnaamdas Kapoor, Ejipura Main Road, Room No. 5
21	Govt. Urdu Higher Primary School, Room 1, Rajendranagar Slum, Koramangala	42	Modren English Nursery Primary And High School, Muneswara Swamy Layout Ejipura Mainroad, Room No.1

Contd....

## Polling Station Level Election Results

### Polling Station-wise Votes Secured by Overall Top Five Parties in B.T.M. Layout Assembly in Assembly Election (AE) under Bangalore South Parliamentary Constituency in Karnataka (2023)

Number of Polling Station	Winner - Ramalinga Reddy (INC)	Runner-up - K.r.sridhara (BJP)	3rd - M. venkatesha (JD(S))	4th - Srinivasa Reddy.m (AAP)	5th - Nagendrarao (UPJP)	NOTA	Other	Total Votes Secured
36	303	157	3	7	0	10	5	485
37	325	230	5	4	0	11	8	583
38	503	235	0	5	4	13	8	768
39	258	224	1	6	0	7	5	501
40	274	231	4	6	2	7	8	532
41	343	223	5	5	1	10	8	595
42	250	186	2	4	0	11	4	457
43	277	160	4	2	2	6	7	458
44	345	233	1	9	3	6	3	600
45	220	266	0	2	0	3	6	497
46	209	244	2	6	2	7	6	476
47	279	250	9	1	1	8	8	556
48	355	304	3	4	6	11	6	689
49	203	186	6	9	0	1	5	410
50	275	252	4	8	0	12	2	553
51	151	206	11	3	3	6	2	382
52	222	212	3	6	2	4	1	450
53	489	302	6	3	4	12	8	824
54	449	275	4	1	2	3	5	739
55	470	261	4	3	2	5	11	756
56	185	142	8	1	2	1	2	341
57	198	181	10	1	7	5	2	404
58	159	143	10	2	1	2	2	319
59	278	270	22	3	9	8	4	594
60	140	143	10	0	3	3	2	301
61	113	97	13	1	1	4	3	232
62	246	278	6	2	2	4	2	540
63	99	98	18	0	1	0	1	217
64	202	209	7	0	2	7	2	429
65	143	138	4	16	0	6	2	309
66	463	141	8	1	0	1	3	617
67	277	122	3	0	1	2	0	405
68	372	120	1	0	2	3	1	499
69	321	106	2	0	0	1	0	430
70	335	291	1	3	3	6	1	640

Contd....

## Polling Station Level Election Results

### Winner, Runner-up and 3rd Party Position & Winning Margin According to Polling Stations in B.T.M. Layout Assembly in Assembly Election (AE) under Bangalore South Parliamentary Constituency in Karnataka (2023)

Polling Station Number	Winner Party	Winner Votes (%)	Runner-up Party	Runner-up Votes (%)	Winning Margin Votes (%)	Third Party	Third Party Votes (%)	Other Votes (%)
71	INC	294 (58.45)	BJP	187 (37.18)	107 (21.27)	JD(S)	5 (0.99)	17 (3.38)
72	INC	207 (48.36)	BJP	189 (44.16)	18 (4.2)	BSP	28 (6.54)	4 (0.93)
73	INC	450 (79.65)	BJP	103 (18.23)	347 (61.42)	UPJP	5 (0.88)	7 (1.24)
74	INC	518 (64.99)	BJP	235 (29.49)	283 (35.5)	BSP	19 (2.38)	25 (3.14)
75	INC	248 (58.35)	BJP	141 (33.18)	107 (25.17)	BSP	23 (5.41)	13 (3.06)
76	INC	263 (48.79)	BJP	242 (44.9)	21 (3.89)	JD(S)	14 (2.6)	20 (3.71)
77	INC	306 (50.33)	BJP	267 (43.91)	39 (6.42)	JD(S)	12 (1.97)	23 (3.78)
78	INC	453 (58.98)	BJP	282 (36.72)	171 (22.26)	UPJP	11 (1.43)	22 (2.86)
79	BJP	190 (48.84)	INC	176 (45.24)	14 (3.6)	UPJP	9 (2.31)	14 (3.6)
80	INC	167 (51.38)	BJP	135 (41.54)	32 (9.84)	UPJP	6 (1.85)	17 (5.23)
81	BJP	402 (52.21)	INC	321 (41.69)	81 (10.52)	JD(S)	16 (2.08)	31 (4.03)
82	INC	370 (52.41)	BJP	298 (42.21)	72 (10.2)	JD(S)	9 (1.27)	29 (4.11)
83	INC	422 (56.27)	BJP	297 (39.6)	125 (16.67)	AAP	9 (1.2)	22 (2.93)
84	INC	351 (47.63)	BJP	348 (47.22)	3 (0.41)	UPJP	7 (0.95)	31 (4.21)
85	BJP	311 (52.71)	INC	266 (45.08)	45 (7.63)	JD(S)	2 (0.34)	11 (1.86)
86	INC	325 (47.72)	BJP	313 (45.96)	12 (1.76)	AAP	12 (1.76)	31 (4.55)
87	BJP	278 (51.48)	INC	222 (41.11)	56 (10.37)	AAP	15 (2.78)	25 (4.63)
88	BJP	229 (50.89)	INC	199 (44.22)	30 (6.67)	AAP	7 (1.56)	15 (3.33)
89	BJP	402 (52.62)	INC	326 (42.67)	76 (9.95)	AAP	11 (1.44)	25 (3.27)
90	INC	257 (62.23)	BJP	136 (32.93)	121 (29.3)	AAP	11 (2.66)	9 (2.18)
91	INC	328 (56.36)	BJP	235 (40.38)	93 (15.98)	JD(S)	6 (1.03)	13 (2.23)
92	BJP	276 (51.98)	INC	232 (43.69)	44 (8.29)	UPJP	4 (0.75)	19 (3.58)
93	BJP	317 (54.94)	INC	239 (41.42)	78 (13.52)	JD(S)	5 (0.87)	16 (2.77)
94	BJP	286 (54.89)	INC	213 (40.88)	73 (14.01)	JD(S)	6 (1.15)	16 (3.07)
95	BJP	351 (59.09)	INC	212 (35.69)	139 (23.4)	AAP	14 (2.36)	17 (2.86)
96	BJP	306 (53.78)	INC	229 (40.25)	77 (13.53)	AAP	8 (1.41)	26 (4.57)
97	BJP	236 (51.87)	INC	197 (43.3)	39 (8.57)	JD(S)	9 (1.98)	13 (2.86)
98	BJP	207 (50.24)	INC	188 (45.63)	19 (4.61)	JD(S)	5 (1.21)	12 (2.91)
99	INC	321 (56.61)	BJP	237 (41.8)	84 (14.81)	AAP	3 (0.53)	6 (1.06)
100	INC	370 (54.25)	BJP	281 (41.2)	89 (13.05)	AAP	10 (1.47)	21 (3.08)
101	BJP	350 (55.73)	INC	257 (40.92)	93 (14.81)	AAP	8 (1.27)	13 (2.07)
102	INC	81 (88.04)	BJP	7 (7.61)	74 (80.43)	JD(S)	2 (2.17)	2 (2.17)
103	INC	461 (54.75)	BJP	348 (41.33)	113 (13.42)	JD(S)	7 (0.83)	26 (3.09)
104	INC	291 (54.6)	BJP	220 (41.28)	71 (13.32)	IND (HEK)	7 (1.31)	15 (2.81)
105	INC	357 (64.09)	BJP	170 (30.52)	187 (33.57)	JD(S)	5 (0.9)	25 (4.49)

Contd....

## DISCLAIMER

The Terms of Use and Disclaimer of Datanet India Private Limited (hereinafter referred to as "Datanet") for use of this analysis report of **B.T.M. Layout Assembly Constituency (B.T.M. Layout Vidhan Sabha)** :-

1. **Assembly Factbook™** is a Registered Trade Mark owned by Datanet.
2. All the maps are sketched and graphical representation only and have not been drawn to the scale and also not to represent the actual geographical area or boundary of the unit.
3. The data for the aforesaid analysis is based on authentic sources and has been culled from the various publications of Census, CSO and NSSO for district and block level data, various central and state government departments, Central & State Elections Commissions and the concerned Returning Officers' releases, Electoral Rolls, Election results and allied publications, internal assessment, surveys, estimates and analysis. Therefore, certain adjustment of data at micro level may have been done to arrive closer to the macro data.
4. Data have been provided on an "As Is" and "As AVAILABLE" basis
5. The colours shown in the maps or diagram and charts of a particular party, alliance or AC are indicative and do not represent them.
6. This publication which includes maps, sheets, graphs and data would be the property under copyright of Datanet only. The user may use these for its internal study, analysis and research purposes. It's public display, re-selling or any commercial uses by the user are not allowed.
7. Datanet has taken due care and caution in compilation and processing of data and allied information, but does not guarantee the accuracy, adequacy or completeness of any information/analysis and will be not responsible for any errors or omissions or for the results obtained from the use of such information/analysis.
8. All the contents for the publication have been culled from various authentic sources and Datanet reasonably believes such sources to be reliable, but does not make any representations, express or implied as to the accuracy or fitness of use of such information. The information or contents of the information/analysis do not constitute advice and should not be relied upon in making (or refraining from making) any decision. Any reliance placed upon the information provided by Datanet is the sole responsibility and strictly at the user's risk.
9. In no event will Datanet be liable for any damages (including, without limitation, damages for loss of business projects, or loss of profits) arising in contract, tort or otherwise from the use of or inability to use any of its contents, or from any action taken (or refrained from being taken) as a result of using the analysis or any of its contents. Datanet its directors, owners, editors, officials, employees, distributor and agents or any associate will not be liable for any errors in the information contained or any consequences arising from the use of the contents of the provided information/analysis.
10. If any provision of these terms and conditions is held invalid or illegal or unenforceable for any reason by any court of competent jurisdiction, such provision shall be severed and the remainder of provisions of the terms and conditions shall continue in full force and effect as if the Term of Use had been executed with the invalid, illegal or unenforceable provision eliminated.
11. If there are any discrepancies in the information provided, please bring it to attention of Datanet for suitable rectification measures.

**Buy Online This Complete Book At  
Datanet India eBooks Store**

[www.indiastatpublications.com](http://www.indiastatpublications.com)

or go directly at

[http://www.indiastatpublications.com/  
Assembly\\_factbook/Karnataka/Bangalore\\_South/  
B.T.M.Layout](http://www.indiastatpublications.com/Assembly_factbook/Karnataka/Bangalore_South/B.T.M.Layout)

 **indiastat**elections

ISBN : 978-93-5763-971-2



9 789357 639712