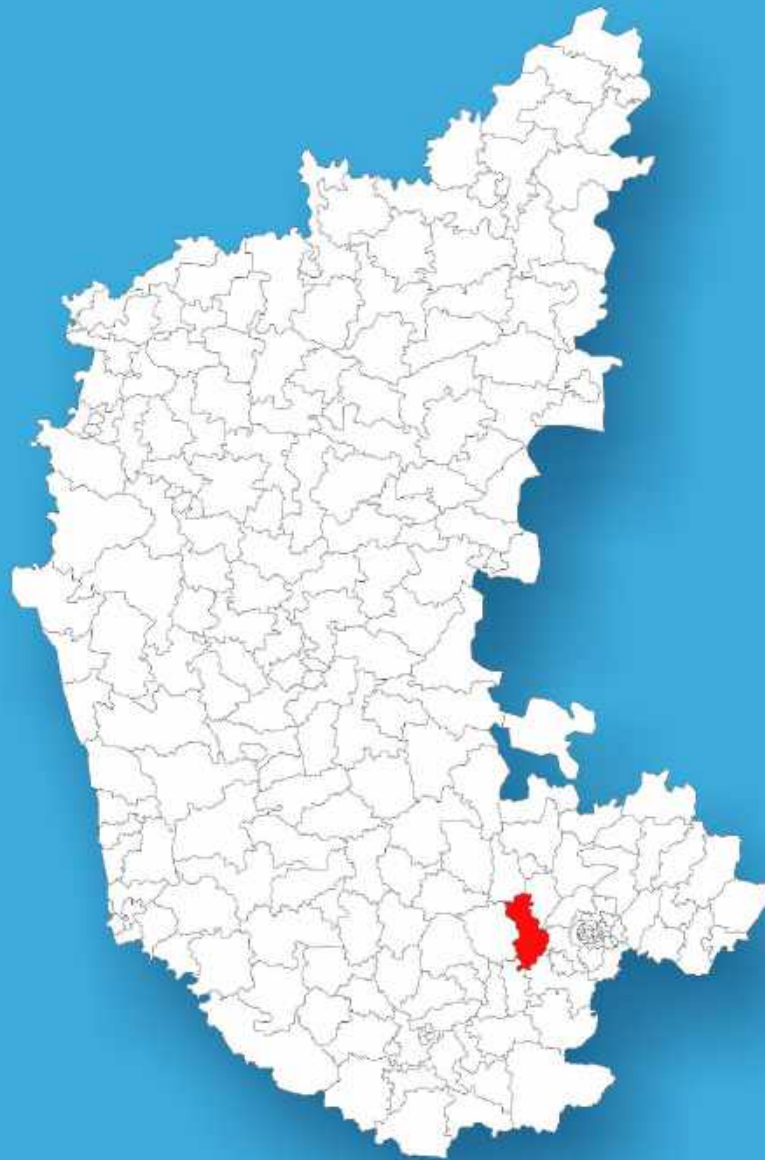




Karnataka

Assembly Factbook™

Magadi Assembly Constituency



Key Electoral Data of Magadi
Assembly Constituency (Vidhan Sabha)

Karnataka

Assembly Factbook™

Magadi Assembly Constituency



Magadi Vidhan Sabha

Editor & Director

Dr. R.K. Thukral

Research Editor

Dr. Shafeeq Rahman

Compiled, Researched and Published by Datanet India Pvt. Ltd.

D-100, 1st Floor,

Okhla Industrial Area, Phase-I,

New Delhi- 110020.

Ph.: 91-11- 43580781-84

Email : support@indiastatpublications.com

Website : www.indiastatelections.com

Online Book Store :

www.indiastatpublications.com

Report No. : AFB/KA-182-0125

ISBN : 978-93-5763-963-7

First Edition : January, 2018

Eighth Updated Edition : January, 2025

Price : Rs.11500/-

US\$ 310

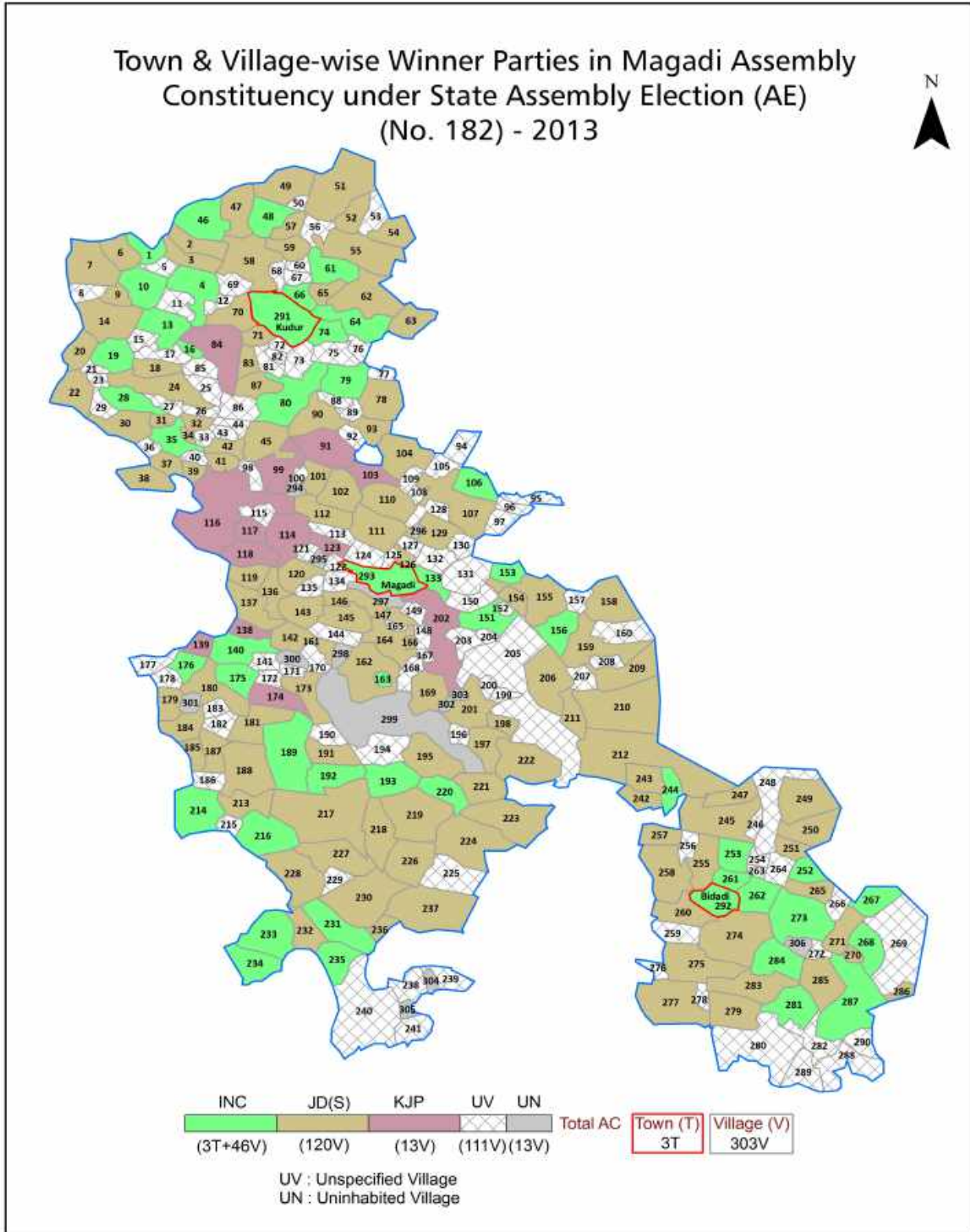
© Datanet India Pvt. Ltd.

All rights reserved. No part of this book may be reproduced, stored in a retrieval system or transmitted in any form or by any means, mechanical photocopying, photographing, scanning, recording or otherwise without the prior written permission of the publisher. Please refer to Disclaimer at page no. 261 for the use of this publication.

Printed in India

No.	Particulars	Page No.
	Introduction	
1	Assembly Constituency - (Vidhan Sabha) at a Glance Features of Assembly as per Delimitation Commission of India (2008)	1-2
	Location and Political Maps	
2	Location Map Boundaries of Assembly Constituency - (Vidhan Sabha) in District Boundaries of Assembly Constituency under Parliamentary Constituency - (Lok Sabha) Town & Village-wise Winner Parties- 2024, 2023, 2019, 2018, 2014, 2013 and 2009	3-11
	Administrative Setup (2011)	
3	District Sub-district Towns Villages Inhabited Villages Uninhabited Villages Village Panchayat Intermediate Panchayat	12-26
	Demographics (2011)	
4	Population Households Rural/Urban Population Towns and Villages by Population Size Sex Ratio (Total & 0-6 Years) Religious Population Social Population Literacy Rate	27-28
	Electoral Features	
5	Important Dates of Last Elections Held Electors by Gender Service Electors Voters Voters Turnout Polling Stations & Average Number of Electors per Polling Station Electors by Age Group Present Elected Representatives	29-34
	Historical Summary Election Results	
6	Vote Share of Major Parties Winning Margin (Number & Percentage) Polarity of Parties Summary Result of Assembly Segment of Parliamentary Elections 2024, 2019, 2014, 2009, 2004 and 1999 Summary Result of Assembly Elections 2023, 2018, 2013, 2008, 2004, 1999, 1994, 1989, 1985, 1983, 1978, 1972, 1967, 1962 and 1957	35-58
	Polling Station Level Election Results	
7	Name and Number of Polling Station 2024, 2023, 2019, 2018, 2014, 2013 and 2009 Polling Station-wise Electors, Voters & Voters Turnout 2024, 2023, 2019, 2018, 2014, 2013 and 2009 Polling Station wise Elections Results 2024, 2023, 2019, 2018, 2014, 2013 and 2009	59-241
	Share of Assembly Constituency	
8	Share of Assembly Constituency - (Vidhan Sabha) in State, District and Parliamentary Constituency - (Lok Sabha)	242
	Socio-Economic Amenities (2011)	
9	Access to Administrative Units Agricultural, Manufacturing and Industrial Commodities Demographic Indicators Education Health & Manpower Drinking Water Supply Sanitation Entertainment and Recreations Infrastructure Power Food Allocation Distribution and Marketing of Agriculture Commodities Infrastructure Transport and Road Infrastructure Communication Banking and Financial Services Land Use Irrigation Source	244-258
10	Abbreviation & Sources	259-260
11	Disclaimer	261

Location & Political Map



Administrative Setup

List of Village Panchayat & Intermediate Panchayat (Block) Name - 2011

Village Name	Village Panchayat Name	Intermediate Panchayat Name
Abbanakuppe	Ittamadu	Ramanagara
Adakamaranahalli	Bachenahatti	Magadi
Adarangi	Adarangi	Magadi
Agalakote	Agalakote	Magadi
Ajjahalli	Adarangi	Magadi
Ajjanahalli	Ajjanahalli	Magadi
Akkur	Akkur	Ramanagara
Aladakatte	Madigondanahalli	Magadi
Alalakuppe	Seegekuppe	Magadi
Alamaradoddi	Gopahalli	Ramanagara
Allalasanra	Kunchugaranahalli	Ramanagara
Angajanahalli	Chikkamudigere	Magadi
Ankanahalli	Kootagal	Ramanagara
Annaiahstripalaya	Thippasandra	Magadi
Annekaranahalli	Ajjanahalli	Magadi
Anumanahalli	Shanubhoganahalli	Ramanagara
Archikarahalli	Vibhuthikere	Ramanagara
Arehalli	Kootagal	Ramanagara
Attingere	Ajjanahalli	Magadi
Avaragere	Bannikuppe	Ramanagara
Awerahalli	Hanchikuppe	Magadi
Bachenahatti	Bachenahatti	Magadi
Baganigere	Thippasandra	Magadi
Baganigerekaval	Thippasandra	Magadi
Balekatte	Madabal	Magadi
Balenahalli	Agalakote	Magadi
Banandur	Bidadi	Ramanagara
Bannigiri	Byramangala	Ramanagara
Bannikuppe	Bannikuppe	Ramanagara

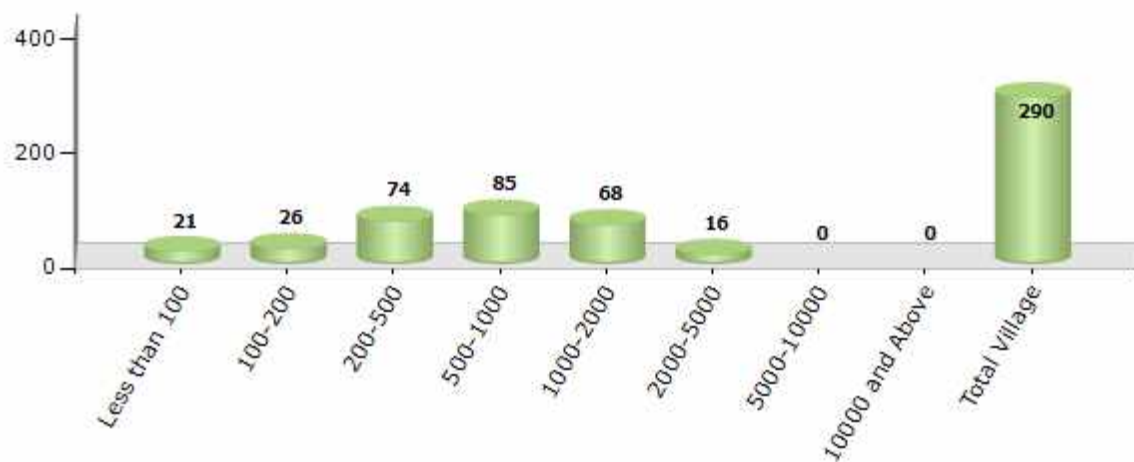
Contd....

Demographics

Number of Villages by Population Size - 2011

Less than 100	100-200	200-500	500-1000	1000-2000	2000-5000	5000-10000	10000 and Above	Total Village
21	26	74	85	68	16	0	0	290

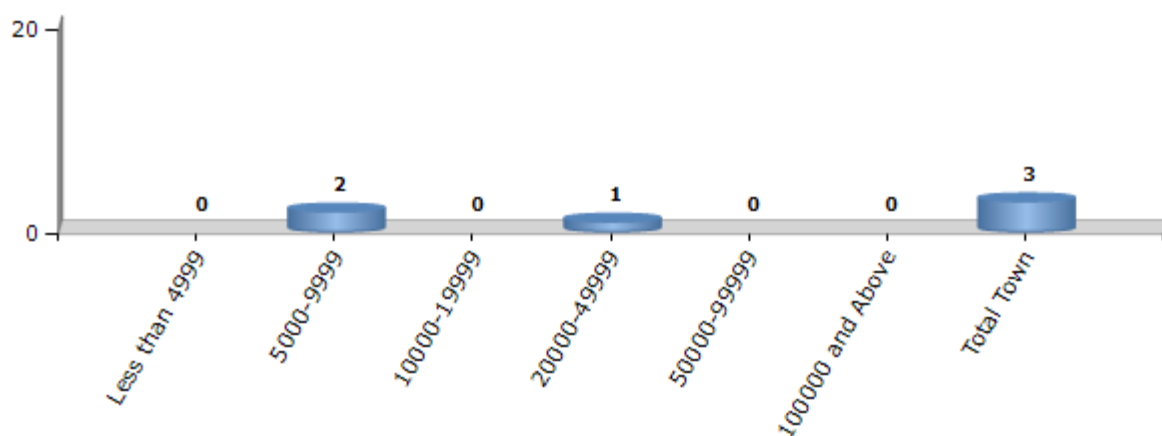
Number of Villages by Population Size - 2011



Number of Towns by Population Size - 2011

Less than 4999	5000-9999	10000-19999	20000-49999	50000-99999	100000 and Above	Total Town
0	2	0	1	0	0	3

Number of Towns by Population Size - 2011

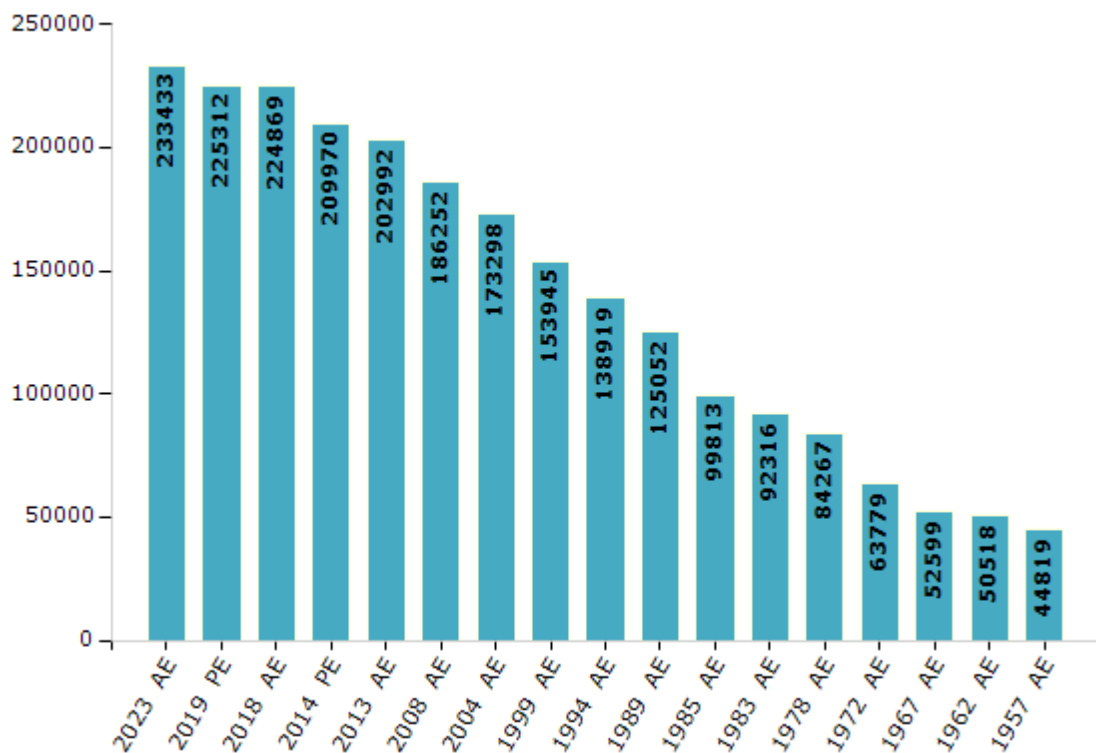


Electoral Features

Electors by Male & Female

Year	Male	Female	Others	Total	Year	Male	Female	Others	Total
2023 AE	116132	117277	24	233433	1999 AE	78670	75275	-	153945
2019 PE	113619	111674	19	225312	1994 AE	71633	67286	-	138919
2018 AE	113346	111500	23	224869	1989 AE	63935	61117	-	125052
2014 PE	107372	102579	19	209970	1985 AE	51938	47875	-	99813
2013 AE	103589	99402	1	202992	1983 AE	47390	44926	-	92316
2009 PE	-	-	-	-	1978 AE	43054	41213	-	84267
2008 AE	95117	91135	-	186252	1972 AE	32655	31124	-	63779
2004 PE	-	-	-	-	1967 AE	-	-	-	52599
2004 AE	87643	85655	-	173298	1962 AE	-	-	-	50518
1999 PE	-	-	-	-	1957 AE	-	-	-	44819

Number of Electors

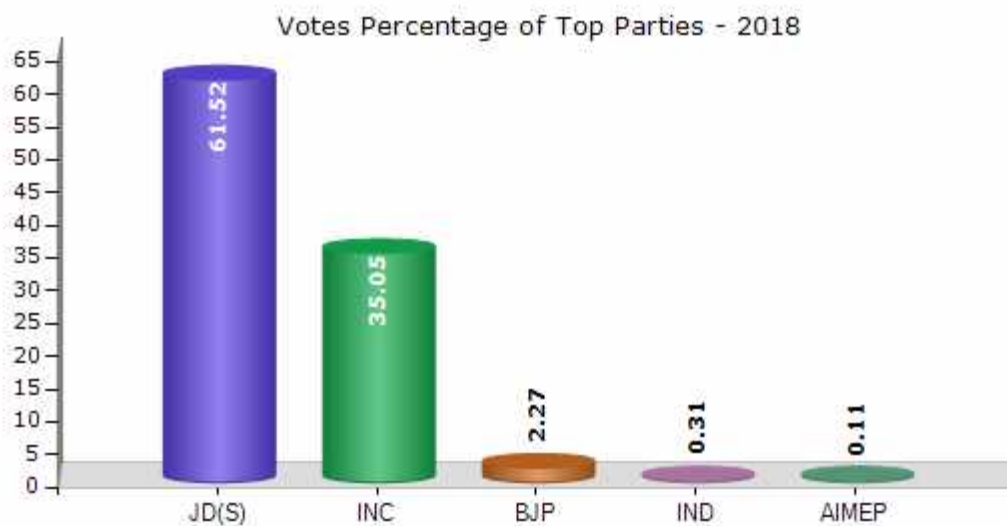


Note : AE : Assembly Election, PE : Assembly Segment of Parliamentary Election

Historical Summary Election Results

Summary Result of Assembly Election - 2018

Candidate Name	Party	Votes	Votes %
A. Manjunath	JD(S)	119492	61.52
H.C. Balakrishna	INC	68067	35.05
M.C.Hanumantharaj	BJP	4410	2.27
Murali.B	IND	600	0.31
D.M.Madegowda	AIMEP	223	0.11
Prashant.M	IND	217	0.11
Naveenkumar	IND	112	0.06
D.Shivakumar	SP	94	0.05
M.G.Jayananda Swamy	IND	91	0.05
Narasimhamurthy.H	IND	73	0.04
	NOTA	839	0.43



Polling Station Level Election Results

Number and Name of Polling Stations (PS) (2023)

Number of Polling Stations	Name of Polling Stations	Number of Polling Stations	Name of Polling Stations
1	Government Senior Primary School, Sugganahalli	22	Government Junior Primary School, Basavanagudipalya
2	Government Junior Primary School, Kenkerepalya	23	Government Junior Primary School, Tavarekere
3	Government Senior Primary School, Kannur	24	Government Junior Primary School, Sannenahalli
4	Government Junior Primary School, Chaudibegur	25	Govt Senior Primary School, Mayasandra
5	Government Junior Primary School, Marasandra	26	Government Senior Primary School, Kagimadu
6	Government Junior Primary School, Dandenahalli	27	Government Urdu Primary School, Adarangi
7	Government Junior Primary School, Veerasagar	28	Govt Senior Primary School, Veerapur
8	Government Senior Primary School, Chikkamaskal	29	Government Senior Primary School, Ajjahalli
9	Government Senior Primary School, Srigripur	30	Government Senior Primary School, Kuttinagere
10	Government Senior Primary School, Bettahalli	31	Karnataka Public School (Primary School) Room No.01 Kudur
11	Government Junior Primary School, Toreramanahalli	32	Karnataka Public School (Primary School) Room No.02 Kudur
12	Government Model Senior Primary School Room 1, Hulikal	33	Karnataka Public School (Primary School) Room No.03 Kudur
13	Government Model Senior Primary School Room No. 2, Hulikal	34	Karnataka Public School (Proudashale) Room No.01 Kudur
14	Government Model Senior Primary School. Hulikal Room No. 3	35	Karnataka Public School (Proudashale) Room No 02 Kudur
15	Govt Junior Primary School Luckenahalli	36	Government Senior Urdu Primary School, Kudur
16	Govt Junior Primary School Gunshot	37	Karnataka Public School (Proudashale) Room No 03 Kudur
17	Govt Senior Primary School, Veerapur	38	Karnataka Public School (Proudashale) Room No 04 Kuduru
18	Government Junior Primary School, Honnapura	39	Government Junior Primary School, Kodihalli
19	Government Senior Primary School, Chikkahalli	40	Government Junior Primary School, Gollahalli
20	Government Junior Primary School, Basavanpalya	41	Government Senior Primary School, Biskoor Room. No. 1
21	Government Senior Primary School, Gangonahalli	42	Govt Senior High School, Biskoor Room No 2

Contd....

Polling Station Level Election Results

Polling Station-wise Votes Secured by Overall Top Five Parties in Magadi Assembly in Assembly Election (AE) under Bangalore Rural Parliamentary Constituency in Karnataka (2023)

Number of Polling Station	Winner - H. C. Balakrishna (INC)	Runner-up - A. Manjunath. (JD(S))	3rd - Prasad Gawda. K.R (BJP)	4th - Ravi Kiran M N (AAP)	5th - Naveen. H.S. (UPJP)	NOTA	Other	Total Votes Secured
36	463	381	145	6	7	4	3	1009
37	531	217	172	2	7	2	15	946
38	191	295	82	1	2	1	3	575
39	273	337	98	2	6	2	6	724
40	369	158	20	0	4	0	8	559
41	325	170	256	5	2	2	2	762
42	241	166	172	4	2	3	7	595
43	568	334	73	2	0	1	5	983
44	511	256	98	0	2	3	10	880
45	478	411	110	8	4	0	15	1026
46	256	203	130	2	1	5	3	600
47	160	184	64	1	0	0	8	417
48	302	311	42	0	2	1	1	659
49	361	92	31	2	0	0	0	486
50	185	105	4	5	0	1	5	305
51	218	160	82	0	0	0	3	463
52	392	338	51	1	2	1	5	790
53	360	435	15	6	2	2	9	829
54	461	481	27	5	1	2	14	991
55	249	314	9	4	0	0	6	582
56	190	105	126	3	1	1	8	434
57	464	470	61	7	3	0	12	1017
58	330	446	88	3	1	2	10	880
59	463	324	19	6	5	2	8	827
60	416	431	63	3	4	2	13	932
61	216	233	27	0	2	0	9	487
62	366	435	194	5	4	5	10	1019
63	177	270	23	6	0	0	7	483
64	361	331	32	3	3	0	9	739
65	358	286	143	3	3	3	13	809
66	144	131	29	1	0	2	8	315
67	224	390	51	6	7	1	12	691
68	136	148	6	2	1	0	10	303
69	196	203	7	0	0	1	5	412
70	358	432	37	10	4	2	8	851

Contd....

Polling Station Level Election Results

Winner, Runner-up and 3rd Party Position & Winning Margin According to Polling Stations in Magadi Assembly in Assembly Election (AE) under Bangalore Rural Parliamentary Constituency in Karnataka (2023)

Polling Station Number	Winner Party	Winner Votes (%)	Runner-up Party	Runner-up Votes (%)	Winning Margin Votes (%)	Third Party	Third Party Votes (%)	Other Votes (%)
71	JD(S)	478 (55.01)	INC	345 (39.7)	133 (15.31)	BJP	18 (2.07)	28 (3.22)
72	INC	534 (54.77)	JD(S)	230 (23.59)	304 (31.18)	BJP	195 (20)	16 (1.64)
73	INC	233 (43.88)	JD(S)	195 (36.72)	38 (7.16)	BJP	73 (13.75)	30 (5.65)
74	JD(S)	173 (72.69)	INC	58 (24.37)	115 (48.32)	BJP	3 (1.26)	4 (1.68)
75	JD(S)	532 (55.13)	INC	329 (34.09)	203 (21.04)	BJP	73 (7.56)	31 (3.21)
76	JD(S)	512 (52.57)	INC	332 (34.09)	180 (18.48)	BJP	92 (9.45)	38 (3.9)
77	INC	449 (56.91)	JD(S)	313 (39.67)	136 (17.24)	BJP	12 (1.52)	15 (1.9)
78	INC	85 (51.2)	BJP	41 (24.7)	44 (26.5)	JD(S)	33 (19.88)	7 (4.22)
79	INC	220 (40.44)	JD(S)	162 (29.78)	58 (10.66)	BJP	141 (25.92)	21 (3.86)
80	JD(S)	182 (51.56)	INC	158 (44.76)	24 (6.8)	BJP	9 (2.55)	4 (1.13)
81	JD(S)	259 (56.43)	INC	176 (38.34)	83 (18.09)	BJP	12 (2.61)	12 (2.61)
82	INC	253 (50.3)	JD(S)	208 (41.35)	45 (8.95)	BJP	38 (7.55)	4 (0.8)
83	JD(S)	195 (54.47)	INC	150 (41.9)	45 (12.57)	BJP	7 (1.96)	6 (1.68)
84	INC	259 (52.64)	JD(S)	219 (44.51)	40 (8.13)	IND (MKR)	4 (0.81)	10 (2.03)
85	INC	165 (50.93)	JD(S)	149 (45.99)	16 (4.94)	BJP	3 (0.93)	7 (2.16)
86	INC	283 (50.18)	JD(S)	260 (46.1)	23 (4.08)	BJP	7 (1.24)	14 (2.48)
87	INC	519 (54.4)	JD(S)	402 (42.14)	117 (12.26)	BJP	11 (1.15)	22 (2.31)
88	INC	199 (42.8)	JD(S)	184 (39.57)	15 (3.23)	BJP	66 (14.19)	16 (3.44)
89	JD(S)	385 (49.17)	INC	350 (44.7)	35 (4.47)	BJP	30 (3.83)	18 (2.3)
90	JD(S)	275 (48.93)	INC	265 (47.15)	10 (1.78)	BJP	13 (2.31)	9 (1.6)
91	JD(S)	497 (48.68)	INC	491 (48.09)	6 (0.59)	BJP	10 (0.98)	23 (2.25)
92	JD(S)	546 (56.88)	INC	346 (36.04)	200 (20.84)	BJP	39 (4.06)	29 (3.02)
93	INC	254 (44.48)	JD(S)	244 (42.73)	10 (1.75)	BJP	60 (10.51)	13 (2.28)
94	JD(S)	362 (55.02)	INC	221 (33.59)	141 (21.43)	BJP	59 (8.97)	16 (2.43)
95	JD(S)	221 (56.23)	INC	155 (39.44)	66 (16.79)	BJP	6 (1.53)	11 (2.8)
96	INC	70 (48.61)	JD(S)	66 (45.83)	4 (2.78)	BJP	8 (5.56)	0 (0)
97	INC	147 (40.5)	JD(S)	128 (35.26)	19 (5.24)	BJP	80 (22.04)	8 (2.2)
98	JD(S)	520 (56.77)	INC	359 (39.19)	161 (17.58)	BJP	21 (2.29)	16 (1.75)
99	INC	311 (49.21)	JD(S)	300 (47.47)	11 (1.74)	BJP	14 (2.22)	7 (1.11)
100	INC	163 (49.1)	JD(S)	159 (47.89)	4 (1.21)	BJP	8 (2.41)	2 (0.6)
101	JD(S)	456 (51.18)	INC	366 (41.08)	90 (10.1)	BJP	53 (5.95)	16 (1.8)
102	JD(S)	608 (51.88)	INC	493 (42.06)	115 (9.82)	BJP	43 (3.67)	28 (2.39)
103	JD(S)	347 (65.23)	INC	124 (23.31)	223 (41.92)	BJP	36 (6.77)	25 (4.7)
104	JD(S)	323 (45.75)	INC	228 (32.29)	95 (13.46)	BJP	142 (20.11)	13 (1.84)
105	INC	183 (63.54)	JD(S)	93 (32.29)	90 (31.25)	BJP	6 (2.08)	6 (2.08)

Contd....

Socio-Economic Amenities - Rural

Access to Education Facilities

Particulars	Number of Villages (% of Population)				
	Available	Not Available	If Not Available (Distance of Nearest Facility)		
			A	B	C
Govt. Primary School	258 (97)	32 (3)	21 (2)	10 (1)	0 (0)
Private Primary School	34 (16)	256 (84)	0 (0)	0 (0)	0 (0)
Govt. Middle School	135 (72)	155 (28)	122 (22)	30 (6)	0 (0)
Private Middle School	25 (15)	265 (85)	0 (0)	0 (0)	0 (0)
Govt. Secondary School	50 (29)	240 (71)	137 (37)	55 (17)	12 (3)
Private Secondary School	22 (15)	268 (85)	18 (3)	2 (0)	0 (0)
Govt. Senior Secondary School	10 (7)	280 (93)	84 (24)	126 (46)	59 (19)
Private Senior Secondary School	5 (4)	285 (96)	4 (1)	2 (1)	2 (0)
Govt. Arts and Science Degree College	2 (2)	288 (98)	25 (7)	57 (18)	202 (72)
Private Arts and Science Degree College	0 (0)	290 (100)	1 (0)	0 (0)	3 (1)
Govt. Engineering College	0 (0)	290 (100)	3 (1)	8 (5)	145 (44)
Private Engineering College	0 (0)	290 (100)	8 (5)	27 (12)	99 (32)
Govt. Medicine College	0 (0)	290 (100)	0 (0)	0 (0)	0 (0)
Private Medicine College	0 (0)	290 (100)	37 (12)	55 (19)	198 (69)
Govt. Management Institute	0 (0)	290 (100)	2 (1)	0 (0)	114 (34)
Private Management Institute	1 (1)	289 (99)	9 (7)	17 (8)	146 (49)
Govt. Polytechnic	0 (0)	290 (100)	26 (7)	57 (18)	203 (73)
Private Polytechnic	1 (0)	289 (100)	0 (0)	0 (0)	3 (1)
Govt. Vocational Training School/ITI	1 (0)	289 (100)	48 (16)	86 (30)	141 (48)
Private Vocational Training School/ITI	2 (1)	288 (99)	1 (0)	8 (3)	3 (1)
Govt. Non Formal Training Centre	0 (0)	290 (100)	36 (12)	68 (23)	175 (60)
Private Non Formal Training Centre	0 (0)	290 (100)	0 (0)	0 (0)	10 (5)
Govt. School For Disabled	0 (0)	290 (100)	12 (6)	35 (12)	231 (77)
Private School For Disabled	0 (0)	290 (100)	0 (0)	0 (0)	12 (5)
Government Others	0 (0)	290 (100)	7 (3)	12 (6)	78 (30)
Private Others	0 (0)	290 (100)	0 (0)	0 (0)	2 (1)

Note : Distance A : Less than 5 km; B : Between 5-10 km; C : 10+ km.; Source : Data Analysis is based on 2011 Census.

DISCLAIMER

The Terms of Use and Disclaimer of Datanet India Private Limited (hereinafter referred to as "Datanet") for use of this analysis report of **Magadi Assembly Constituency (Magadi Vidhan Sabha)** :-

1. **Assembly Factbook™** is a Registered Trade Mark owned by Datanet.
2. All the maps are sketched and graphical representation only and have not been drawn to the scale and also not to represent the actual geographical area or boundary of the unit.
3. The data for the aforesaid analysis is based on authentic sources and has been culled from the various publications of Census, CSO and NSSO for district and block level data, various central and state government departments, Central & State Elections Commissions and the concerned Returning Officers' releases, Electoral Rolls, Election results and allied publications, internal assessment, surveys, estimates and analysis. Therefore, certain adjustment of data at micro level may have been done to arrive closer to the macro data.
4. Data have been provided on an "As Is" and "As AVAILABLE" basis
5. The colours shown in the maps or diagram and charts of a particular party, alliance or AC are indicative and do not represent them.
6. This publication which includes maps, sheets, graphs and data would be the property under copyright of Datanet only. The user may use these for its internal study, analysis and research purposes. It's public display, re-selling or any commercial uses by the user are not allowed.
7. Datanet has taken due care and caution in compilation and processing of data and allied information, but does not guarantee the accuracy, adequacy or completeness of any information/analysis and will be not responsible for any errors or omissions or for the results obtained from the use of such information/analysis.
8. All the contents for the publication have been culled from various authentic sources and Datanet reasonably believes such sources to be reliable, but does not make any representations, express or implied as to the accuracy or fitness of use of such information. The information or contents of the information/analysis do not constitute advice and should not be relied upon in making (or refraining from making) any decision. Any reliance placed upon the information provided by Datanet is the sole responsibility and strictly at the user's risk.
9. In no event will Datanet be liable for any damages (including, without limitation, damages for loss of business projects, or loss of profits) arising in contract, tort or otherwise from the use of or inability to use any of its contents, or from any action taken (or refrained from being taken) as a result of using the analysis or any of its contents. Datanet its directors, owners, editors, officials, employees, distributor and agents or any associate will not be liable for any errors in the information contained or any consequences arising from the use of the contents of the provided information/analysis.
10. If any provision of these terms and conditions is held invalid or illegal or unenforceable for any reason by any court of competent jurisdiction, such provision shall be severed and the remainder of provisions of the terms and conditions shall continue in full force and effect as if the Term of Use had been executed with the invalid, illegal or unenforceable provision eliminated.
11. If there are any discrepancies in the information provided, please bring it to attention of Datanet for suitable rectification measures.

**Buy Online This Complete Book At
Datanet India eBooks Store**

www.indiastatpublications.com

or go directly at

[http://www.indiastatpublications.com/
Assembly_factbook/Karnataka/Bangalore_Rural/ Magadi](http://www.indiastatpublications.com/Assembly_factbook/Karnataka/Bangalore_Rural/Magadi)

 **indiastat**elections

ISBN : 978-93-5763-963-7



9 789357 163963