



Karnataka

Assembly Factbook™

Kanakapura Assembly Constituency



Key Electoral Data of Kanakapura
Assembly Constituency (Vidhan Sabha)

Karnataka

Assembly Factbook™

Kanakapura Assembly Constituency



Kanakapura Vidhan Sabha

Editor & Director

Dr. R.K. Thukral

Research Editor

Dr. Shafeeq Rahman

**Compiled, Researched and Published by
Datanet India Pvt. Ltd.**

D-100, 1st Floor,

Okhla Industrial Area, Phase-I,

New Delhi- 110020.

Ph.: 91-11- 43580781-84

Email : support@indiastatpublications.com

Website : www.indiastatelections.com

Online Book Store :

www.indiastatpublications.com

Report No. : AFB/KA-184-0125

ISBN : 978-93-5763-965-1

First Edition : January, 2018

Eighth Updated Edition : January, 2025

Price : Rs.11500/-

US\$ 310

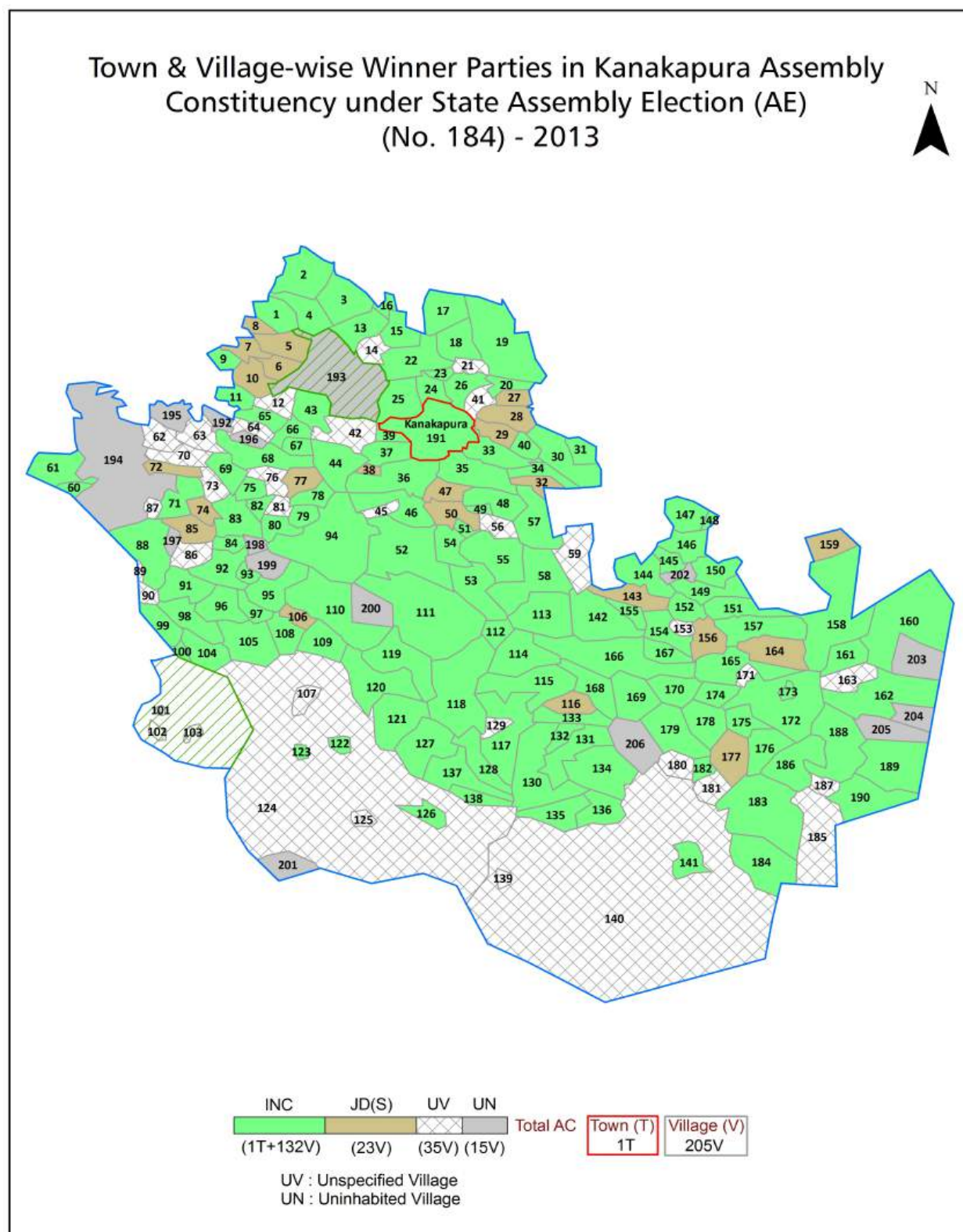
© Datanet India Pvt. Ltd.

All rights reserved. No part of this book may be reproduced, stored in a retrieval system or transmitted in any form or by any means, mechanical photocopying, photographing, scanning, recording or otherwise without the prior written permission of the publisher. Please refer to Disclaimer at page no. 227 for the use of this publication.

Printed in India

No.	Particulars	Page No.
	Introduction	
1	Assembly Constituency - (Vidhan Sabha) at a Glance Features of Assembly as per Delimitation Commission of India (2008)	1-2
	Location and Political Maps	
2	Location Map Boundaries of Assembly Constituency - (Vidhan Sabha) in District Boundaries of Assembly Constituency under Parliamentary Constituency - (Lok Sabha) Town & Village-wise Winner Parties- 2024, 2023, 2019, 2018, 2014 and 2013	3-11
	Administrative Setup (2011)	
3	District Sub-district Towns Villages Inhabited Villages Uninhabited Villages Village Panchayat Intermediate Panchayat	12-22
	Demographics (2011)	
4	Population Households Rural/Urban Population Towns and Villages by Population Size Sex Ratio (Total & 0-6 Years) Religious Population Social Population Literacy Rate	23-24
	Electoral Features	
5	Important Dates of Last Elections Held Electors by Gender Service Electors Voters Voters Turnout Polling Stations & Average Number of Electors per Polling Station Electors by Age Group Present Elected Representatives	25-30
	Historical Summary Election Results	
6	Vote Share of Major Parties Winning Margin (Number & Percentage) Polarity of Parties Summary Result of Assembly Segment of Parliamentary Elections 2024, 2019, 2014, 2009, 2004 and 1999 Summary Result of Assembly Elections 2023, 2018, 2013, 2008, 2004, 1999, 1994, 1989, 1985, 1983, 1978, 1972, 1967, 1962 and 1957	31-54
	Polling Station Level Election Results	
7	Name and Number of Polling Station 2024, 2023, 2019, 2018, 2014 and 2013 Polling Station-wise Electors, Voters & Voters Turnout 2024, 2023, 2019, 2018, 2014 and 2013 Polling Station wise Elections Results 2024, 2023, 2019, 2018, 2014 and 2013	55-207
	Share of Assembly Constituency	
8	Share of Assembly Constituency - (Vidhan Sabha) in State, District and Parliamentary Constituency - (Lok Sabha)	208
	Socio-Economic Amenities (2011)	
9	Access to Administrative Units Agricultural, Manufacturing and Industrial Commodities Demographic Indicators Education Health & Manpower Drinking Water Supply Sanitation Entertainment and Recreations Infrastructure Power Food Allocation Distribution and Marketing of Agriculture Commodities Infrastructure Transport and Road Infrastructure Communication Banking and Financial Services Land Use Irrigation Source	210-224
10	Abbreviation & Sources	225-226
11	Disclaimer	227

Location & Political Map



Administrative Setup

List of Village Panchayat & Intermediate Panchayat (Block) Name - 2011

Village Name	Village Panchayat Name	Intermediate Panchayat Name
Achalu	Achalu	Kanakapura
Agrahara	Tungani	Kanakapura
Ajjabasavanahalli	Herandyappanahalli	Kanakapura
Alahalli	Uyyamballi	Kanakapura
Allimaranahalli	Allimaranahalli	Kanakapura
Alur	Kabbal	Kanakapura
Anajawadi	Chikkamudavadi	Kanakapura
Anamanahalli	Arekattedoddi	Kanakapura
Anjanapura	Shivanahalli	Kanakapura
Anmanahalli	Arekattedoddi	Kanakapura
Arakere	Arakere	Kanakapura
Aralagadakallu	Kolagondanahalli	Kanakapura
Aralalu	Shivanahalli	Kanakapura
Aralalusandra	Tungani	Kanakapura
Aralimarada doddi	Kodihalli	Kanakapura
Aranakuppe	Kallahalli	Kanakapura
Arehosahalli	Arekattedoddi	Kanakapura
Arekattedoddi	Arekattedoddi	Kanakapura
Arekoppa	I. Gollahalli	Kanakapura
Attihalli	Arekattedoddi	Kanakapura
Balagondanahalli	Hunasanahalli	Kanakapura
Balepura	Hosadurga	Kanakapura
Bannimukkodlu	Bannimukkodlu	Kanakapura
Baradanahalli	Boodiguppa	Kanakapura
Basavanahalli	Somedyanahalli	Kanakapura
Bekuppe	Bekuppe	Kanakapura
Belidale	Kolagondanahalli	Kanakapura
Belikothanur	Somedyanahalli	Kanakapura
Bennegodlu	Uyyamballi	Kanakapura

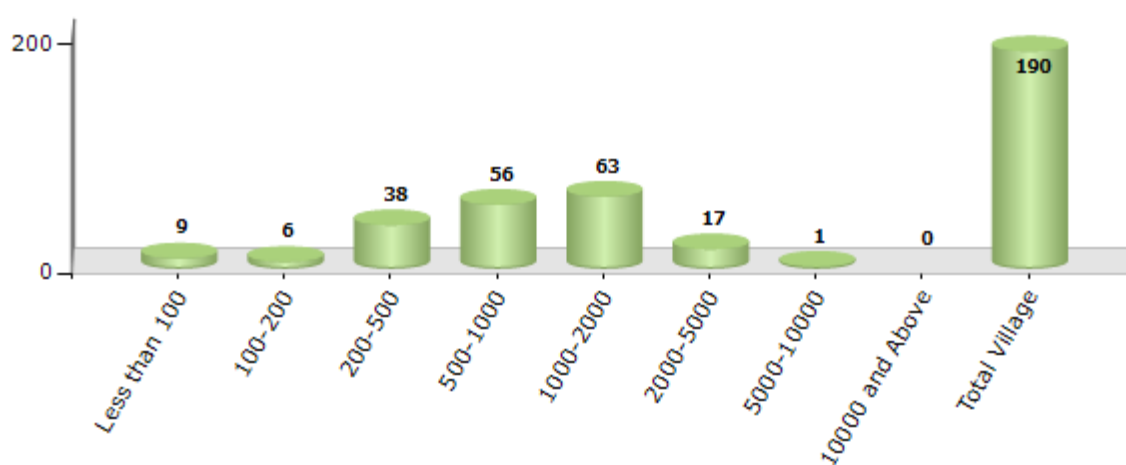
Contd....

Demographics

Number of Villages by Population Size - 2011

Less than 100	100-200	200-500	500-1000	1000-2000	2000-5000	5000-10000	10000 and Above	Total Village
9	6	38	56	63	17	1	0	190

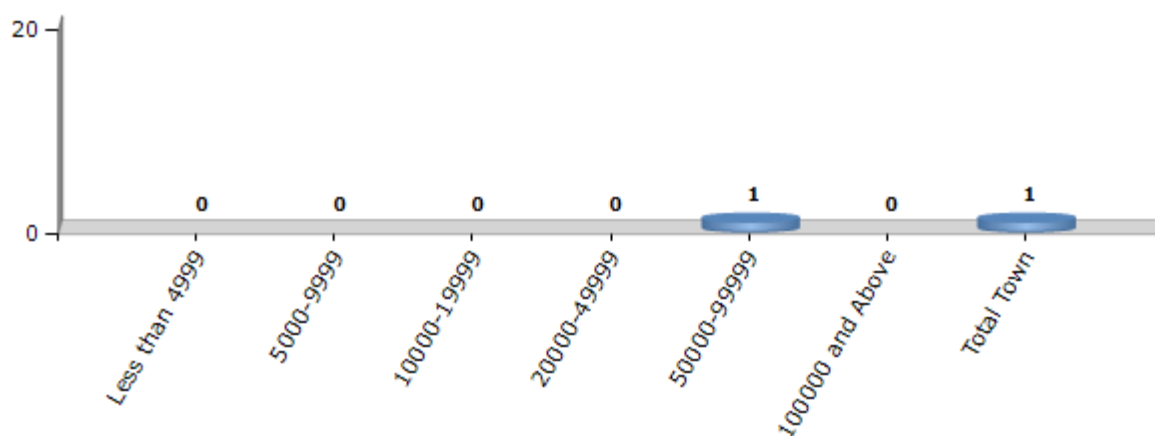
Number of Villages by Population Size - 2011



Number of Towns by Population Size - 2011

Less than 4999	5000-9999	10000-19999	20000-49999	50000-99999	100000 and Above	Total Town
0	0	0	0	1	0	1

Number of Towns by Population Size - 2011

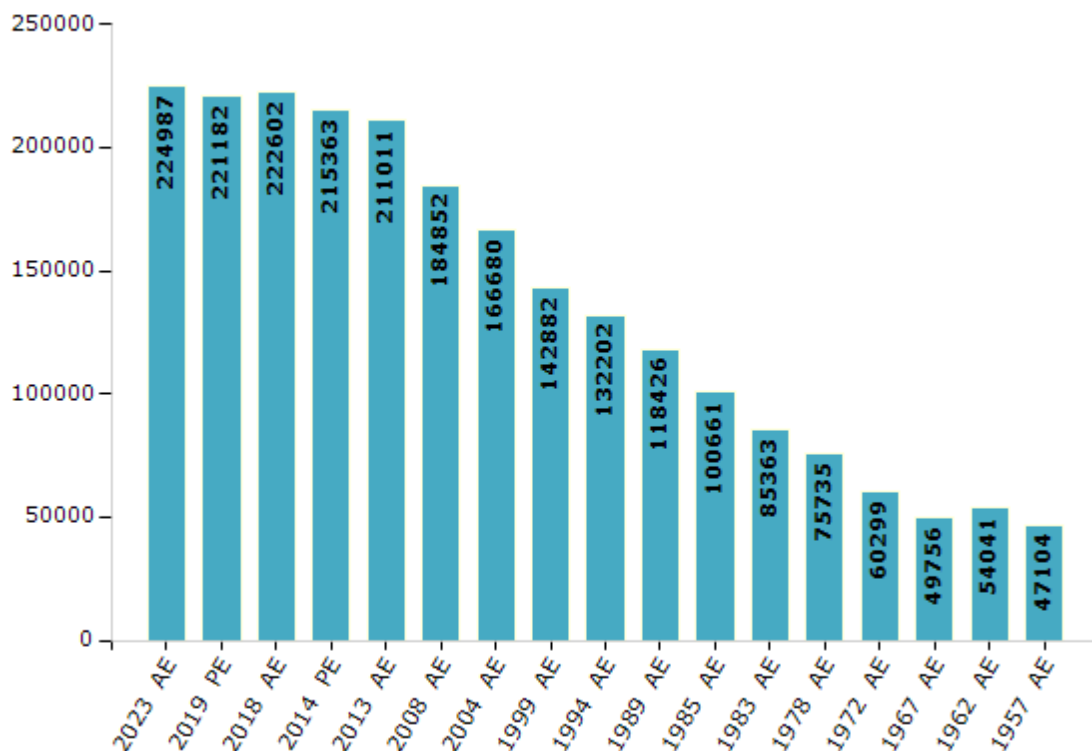


Electoral Features

Electors by Male & Female

Year	Male	Female	Others	Total	Year	Male	Female	Others	Total
2023 AE	111058	113924	5	224987	1999 AE	73690	69192	-	142882
2019 PE	110269	110904	9	221182	1994 AE	67999	64203	-	132202
2018 AE	110743	111848	11	222602	1989 AE	64667	53759	-	118426
2014 PE	107886	107461	16	215363	1985 AE	51338	49323	-	100661
2013 AE	106143	104854	14	211011	1983 AE	44762	40601	-	85363
2009 PE	-	-	-	-	1978 AE	38935	36800	-	75735
2008 AE	94130	90722	-	184852	1972 AE	31284	29015	-	60299
2004 PE	-	-	-	-	1967 AE	-	-	-	49756
2004 AE	84953	81727	-	166680	1962 AE	-	-	-	54041
1999 PE	-	-	-	-	1957 AE	-	-	-	47104

Number of Electors

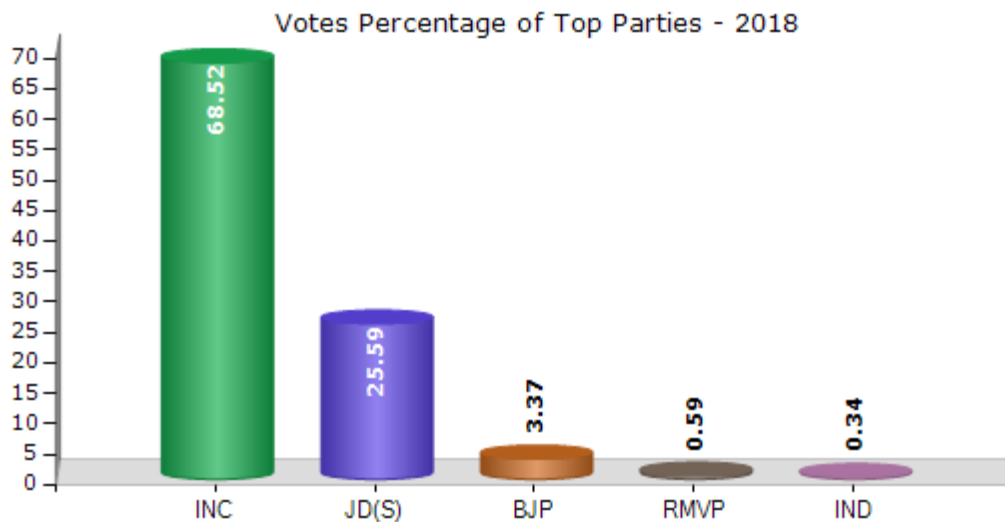


Note : AE : Assembly Election, PE : Assembly Segment of Parliamentary Election

Historical Summary Election Results

Summary Result of Assembly Election - 2018

Candidate Name	Party	Votes	Votes %
D K Shivakumar	INC	127552	68.52
Narayana Gowda	JD(S)	47643	25.59
Nandini Gowda	BJP	6273	3.37
N Arun Kumar	RMVP	1095	0.59
Shiva Kumara M.D	IND	627	0.34
K.V Vishwanath	IND	480	0.26
B R Prakasha	PPRP	406	0.22
Narayana Gowda	IND	284	0.15
Shivarenuka	IND	255	0.14
Madaiah K Y	IND	230	0.12
Pradeep Kumar H L	IND	139	0.07
	NOTA	1168	0.63



Polling Station Level Election Results

Number and Name of Polling Stations (PS) (2023)

Number of Polling Stations	Name of Polling Stations	Number of Polling Stations	Name of Polling Stations
1	Government Senior Primary School Room No 1	22	Govt Junior Primary School
2	Govt Senior High School School Room No 2	23	Govt Junior Primary School
3	Govt Junior Primary School	24	Govt Junior Primary School
4	Government High School Room No. 01 Chikmuduvadi	25	Anganwadi Centre, Varagerahalli Kasaba Hobli
5	Government High School Room No. 02 Chikmuduvadi	26	Govt Junior Primary School
6	Govt Urdu Senior Primary School Room No 1	27	Govt Senior Primary School
7	Govt Junior Primary School	28	Govt Junior Primary School
8	Anganwadi Centre. Konamanahalli Kasaba Hobli	29	Govt Senior Primary School
9	Govt Urdu Senior Primary School Room No 2	30	Govt Junior Primary School
10	Govt Senior Primary School	31	Govt Junior Primary School
11	Govt Junior Primary School	32	Government Senior Primary School Room No-01 Dombardoddy, Kallahalli
12	Govt Junior Primary School Rampur	33	Government Senior Primary School Room No-02 Dombardoddy, Kallahalli
13	Govt Junior Primary School	34	Govt Junior Primary School
14	Govt Junior Primary School	35	Govt Senior Primary School
15	Govt Junior Primary School	36	Govt Junior Primary School.
16	Govt Junior Primary School	37	T.A.P.C.M.S Cooperative Society
17	Govt Junior Primary School	38	Government Senior Primary School Baradanahalli
18	Govt Junior Primary School	39	Govt Junior Primary School,
19	Govt Junior Primary School	40	Government Senior Primary School Room No.1
20	Govt Junior Primary School	41	Govt Senior Primary School Room No 2
21	Anganwadi Centre, Tungani Kasaba Hobli	42	Govt Junior Primary School

Contd....

Polling Station Level Election Results

Polling Station-wise Votes Secured by Overall Top Five Parties in Kanakapura Assembly in Assembly Election (AE) under Bangalore Rural Parliamentary Constituency in Karnataka (2023)

Number of Polling Station	Winner - D K Shivakumar (INC)	Runner-up - B Nagaraju (JD(S))	3rd - R Ashoka (BJP)	4th - Manmohan Raj K N (UPJP)	5th - E Puttaraju (AAP)	NOTA	Other	Total Votes Secured
36	632	132	90	5	8	4	12	883
37	174	29	54	5	0	1	5	268
38	717	72	71	5	4	3	7	879
39	465	75	114	1	1	2	13	671
40	361	139	42	1	11	2	11	567
41	448	64	38	2	5	1	21	579
42	696	22	38	3	0	0	10	769
43	295	186	18	2	4	3	7	515
44	699	79	189	8	6	4	10	995
45	349	19	235	7	1	2	9	622
46	380	52	261	0	1	13	5	712
47	225	16	68	8	0	4	5	326
48	434	54	151	7	3	13	13	675
49	782	42	27	1	3	1	9	865
50	186	16	37	2	1	3	4	249
51	607	43	163	8	2	5	11	839
52	337	21	121	5	2	7	7	500
53	329	16	138	4	2	1	6	496
54	331	25	92	4	1	0	11	464
55	672	71	69	2	1	4	10	829
56	458	34	79	3	3	0	8	585
57	560	31	53	7	2	2	6	661
58	225	23	93	1	0	2	3	347
59	394	46	117	2	1	4	6	570
60	535	98	244	14	2	4	10	907
61	582	31	113	8	2	3	11	750
62	699	28	65	9	10	4	32	847
63	320	32	61	7	2	7	5	434
64	893	46	39	5	3	3	16	1005
65	524	36	34	0	0	2	5	601
66	468	13	7	0	0	1	3	492
67	370	12	9	2	2	0	1	396
68	485	38	194	8	2	5	16	748
69	143	6	55	2	1	2	2	211
70	690	102	140	19	6	5	11	973

Contd....

Polling Station Level Election Results

Winner, Runner-up and 3rd Party Position & Winning Margin According to Polling Stations in Kanakapura Assembly in Assembly Election (AE) under Bangalore Rural Parliamentary Constituency in Karnataka (2023)

Polling Station Number	Winner Party	Winner Votes (%)	Runner-up Party	Runner-up Votes (%)	Winning Margin Votes (%)	Third Party	Third Party Votes (%)	Other Votes (%)
71	INC	397 (64.45)	BJP	113 (18.34)	284 (46.11)	JD(S)	81 (13.15)	25 (4.06)
72	INC	118 (60.51)	BJP	41 (21.03)	77 (39.48)	JD(S)	28 (14.36)	8 (4.1)
73	INC	519 (59.79)	BJP	192 (22.12)	327 (37.67)	JD(S)	115 (13.25)	42 (4.84)
74	INC	575 (56.43)	BJP	209 (20.51)	366 (35.92)	JD(S)	200 (19.63)	35 (3.43)
75	INC	374 (62.75)	BJP	157 (26.34)	217 (36.41)	JD(S)	40 (6.71)	25 (4.19)
76	INC	303 (68.09)	BJP	105 (23.6)	198 (44.49)	JD(S)	30 (6.74)	7 (1.57)
77	INC	118 (60.82)	BJP	43 (22.16)	75 (38.66)	JD(S)	24 (12.37)	9 (4.64)
78	INC	497 (69.9)	JD(S)	99 (13.92)	398 (55.98)	BJP	93 (13.08)	22 (3.09)
79	INC	334 (72.77)	BJP	78 (16.99)	256 (55.78)	JD(S)	23 (5.01)	24 (5.23)
80	INC	486 (74.31)	BJP	84 (12.84)	402 (61.47)	JD(S)	58 (8.87)	26 (3.98)
81	INC	510 (74.67)	BJP	67 (9.81)	443 (64.86)	JD(S)	59 (8.64)	47 (6.88)
82	INC	581 (74.49)	BJP	102 (13.08)	479 (61.41)	JD(S)	55 (7.05)	42 (5.38)
83	INC	489 (79.77)	BJP	56 (9.14)	433 (70.63)	JD(S)	49 (7.99)	19 (3.1)
84	INC	490 (81.4)	BJP	50 (8.31)	440 (73.09)	JD(S)	42 (6.98)	20 (3.32)
85	INC	275 (54.78)	BJP	179 (35.66)	96 (19.12)	JD(S)	29 (5.78)	19 (3.78)
86	INC	348 (66.29)	BJP	123 (23.43)	225 (42.86)	JD(S)	32 (6.1)	22 (4.19)
87	INC	288 (55.81)	BJP	183 (35.47)	105 (20.34)	JD(S)	21 (4.07)	24 (4.65)
88	INC	235 (65.83)	BJP	88 (24.65)	147 (41.18)	JD(S)	25 (7)	9 (2.52)
89	INC	734 (78.59)	BJP	112 (11.99)	622 (66.6)	JD(S)	55 (5.89)	33 (3.53)
90	INC	200 (78.13)	BJP	23 (8.98)	177 (69.15)	JD(S)	21 (8.2)	12 (4.69)
91	INC	348 (71.75)	JD(S)	70 (14.43)	278 (57.32)	BJP	42 (8.66)	25 (5.15)
92	INC	686 (68.39)	BJP	130 (12.96)	556 (55.43)	JD(S)	126 (12.56)	61 (6.08)
93	INC	457 (70.52)	BJP	121 (18.67)	336 (51.85)	JD(S)	42 (6.48)	28 (4.32)
94	INC	289 (65.68)	JD(S)	113 (25.68)	176 (40)	BJP	16 (3.64)	22 (5)
95	INC	677 (66.37)	JD(S)	238 (23.33)	439 (43.04)	BJP	47 (4.61)	58 (5.69)
96	INC	237 (83.16)	JD(S)	34 (11.93)	203 (71.23)	BJP	9 (3.16)	5 (1.75)
97	INC	151 (68.02)	BJP	45 (20.27)	106 (47.75)	JD(S)	21 (9.46)	5 (2.25)
98	INC	542 (59.17)	JD(S)	207 (22.6)	335 (36.57)	BJP	100 (10.92)	67 (7.31)
99	INC	511 (69.9)	BJP	143 (19.56)	368 (50.34)	JD(S)	54 (7.39)	23 (3.15)
100	INC	425 (76.71)	JD(S)	58 (10.47)	367 (66.24)	BJP	56 (10.11)	15 (2.71)
101	INC	526 (76.45)	JD(S)	112 (16.28)	414 (60.17)	BJP	28 (4.07)	22 (3.2)
102	INC	267 (71.77)	JD(S)	74 (19.89)	193 (51.88)	BJP	14 (3.76)	17 (4.57)
103	INC	580 (76.62)	JD(S)	112 (14.8)	468 (61.82)	BJP	33 (4.36)	32 (4.23)
104	INC	347 (60.77)	JD(S)	153 (26.8)	194 (33.97)	BJP	43 (7.53)	28 (4.9)
105	INC	565 (81.88)	JD(S)	57 (8.26)	508 (73.62)	BJP	42 (6.09)	26 (3.77)

Contd....

Socio-Economic Amenities - Rural

Access to Education Facilities

Particulars	Number of Villages (% of Population)				
	Available	Not Available	If Not Available (Distance of Nearest Facility)		
			A	B	C
Govt. Primary School	160 (90)	30 (10)	6 (1)	21 (8)	0 (0)
Private Primary School	9 (7)	181 (93)	1 (1)	1 (0)	0 (0)
Govt. Middle School	88 (65)	102 (35)	48 (17)	22 (5)	0 (0)
Private Middle School	7 (9)	183 (91)	23 (10)	8 (3)	0 (0)
Govt. Secondary School	29 (28)	161 (72)	72 (35)	49 (22)	11 (3)
Private Secondary School	7 (10)	183 (90)	13 (5)	12 (4)	0 (0)
Govt. Senior Secondary School	6 (9)	184 (91)	52 (27)	60 (31)	41 (16)
Private Senior Secondary School	3 (5)	187 (95)	8 (3)	20 (8)	0 (0)
Govt. Arts and Science Degree College	3 (4)	187 (96)	4 (2)	3 (1)	114 (59)
Private Arts and Science Degree College	0 (0)	190 (100)	10 (5)	36 (20)	20 (8)
Govt. Engineering College	0 (0)	190 (100)	0 (0)	0 (0)	183 (96)
Private Engineering College	0 (0)	190 (100)	0 (0)	0 (0)	5 (4)
Govt. Medicine College	0 (0)	190 (100)	6 (3)	35 (18)	149 (79)
Private Medicine College	0 (0)	190 (100)	0 (0)	0 (0)	0 (0)
Govt. Management Institute	0 (0)	190 (100)	0 (0)	2 (1)	122 (59)
Private Management Institute	0 (0)	190 (100)	0 (0)	4 (3)	58 (36)
Govt. Polytechnic	0 (0)	190 (100)	1 (0)	4 (2)	115 (60)
Private Polytechnic	1 (0)	189 (100)	12 (6)	35 (20)	22 (11)
Govt. Vocational Training School/ITI	3 (3)	187 (97)	12 (8)	9 (7)	103 (50)
Private Vocational Training School/ITI	3 (4)	187 (96)	10 (5)	34 (18)	18 (7)
Govt. Non Formal Training Centre	0 (0)	190 (100)	5 (3)	4 (3)	115 (61)
Private Non Formal Training Centre	0 (0)	190 (100)	10 (5)	35 (20)	20 (9)
Govt. School For Disabled	1 (2)	189 (98)	1 (0)	1 (0)	118 (63)
Private School For Disabled	0 (0)	190 (100)	0 (0)	7 (5)	62 (30)
Government Others	0 (0)	190 (100)	1 (1)	0 (0)	35 (17)
Private Others	0 (0)	190 (100)	3 (2)	7 (3)	21 (10)

Note : Distance A : Less than 5 km; B : Between 5-10 km; C : 10+ km.; Source : Data Analysis is based on 2011 Census.

DISCLAIMER

The Terms of Use and Disclaimer of Datanet India Private Limited (hereinafter referred to as "Datanet") for use of this analysis report of **Kanakapura Assembly Constituency (Kanakapura Vidhan Sabha)** :-

1. **Assembly Factbook™** is a Registered Trade Mark owned by Datanet.
2. All the maps are sketched and graphical representation only and have not been drawn to the scale and also not to represent the actual geographical area or boundary of the unit.
3. The data for the aforesaid analysis is based on authentic sources and has been culled from the various publications of Census, CSO and NSSO for district and block level data, various central and state government departments, Central & State Elections Commissions and the concerned Returning Officers' releases, Electoral Rolls, Election results and allied publications, internal assessment, surveys, estimates and analysis. Therefore, certain adjustment of data at micro level may have been done to arrive closer to the macro data.
4. Data have been provided on an "As Is" and "As AVAILABLE" basis
5. The colours shown in the maps or diagram and charts of a particular party, alliance or AC are indicative and do not represent them.
6. This publication which includes maps, sheets, graphs and data would be the property under copyright of Datanet only. The user may use these for its internal study, analysis and research purposes. It's public display, re-selling or any commercial uses by the user are not allowed.
7. Datanet has taken due care and caution in compilation and processing of data and allied information, but does not guarantee the accuracy, adequacy or completeness of any information/analysis and will be not responsible for any errors or omissions or for the results obtained from the use of such information/analysis.
8. All the contents for the publication have been culled from various authentic sources and Datanet reasonably believes such sources to be reliable, but does not make any representations, express or implied as to the accuracy or fitness of use of such information. The information or contents of the information/analysis do not constitute advice and should not be relied upon in making (or refraining from making) any decision. Any reliance placed upon the information provided by Datanet is the sole responsibility and strictly at the user's risk.
9. In no event will Datanet be liable for any damages (including, without limitation, damages for loss of business projects, or loss of profits) arising in contract, tort or otherwise from the use of or inability to use any of its contents, or from any action taken (or refrained from being taken) as a result of using the analysis or any of its contents. Datanet its directors, owners, editors, officials, employees, distributor and agents or any associate will not be liable for any errors in the information contained or any consequences arising from the use of the contents of the provided information/analysis.
10. If any provision of these terms and conditions is held invalid or illegal or unenforceable for any reason by any court of competent jurisdiction, such provision shall be severed and the remainder of provisions of the terms and conditions shall continue in full force and effect as if the Term of Use had been executed with the invalid, illegal or unenforceable provision eliminated.
11. If there are any discrepancies in the information provided, please bring it to attention of Datanet for suitable rectification measures.

Buy Online This Complete Book At
Indiastat Publication Book Store

www.indiastatpublications.com

or go directly at

[http://www.indiastatpublications.com/
Assembly_factbook/Karnataka/Bangalore_Rural/ Kanakapura](http://www.indiastatpublications.com/Assembly_factbook/Karnataka/Bangalore_Rural/Kanakapura)



i indiastat**elections**

ISBN : 978-93-5763-965-1



9 789357 639651