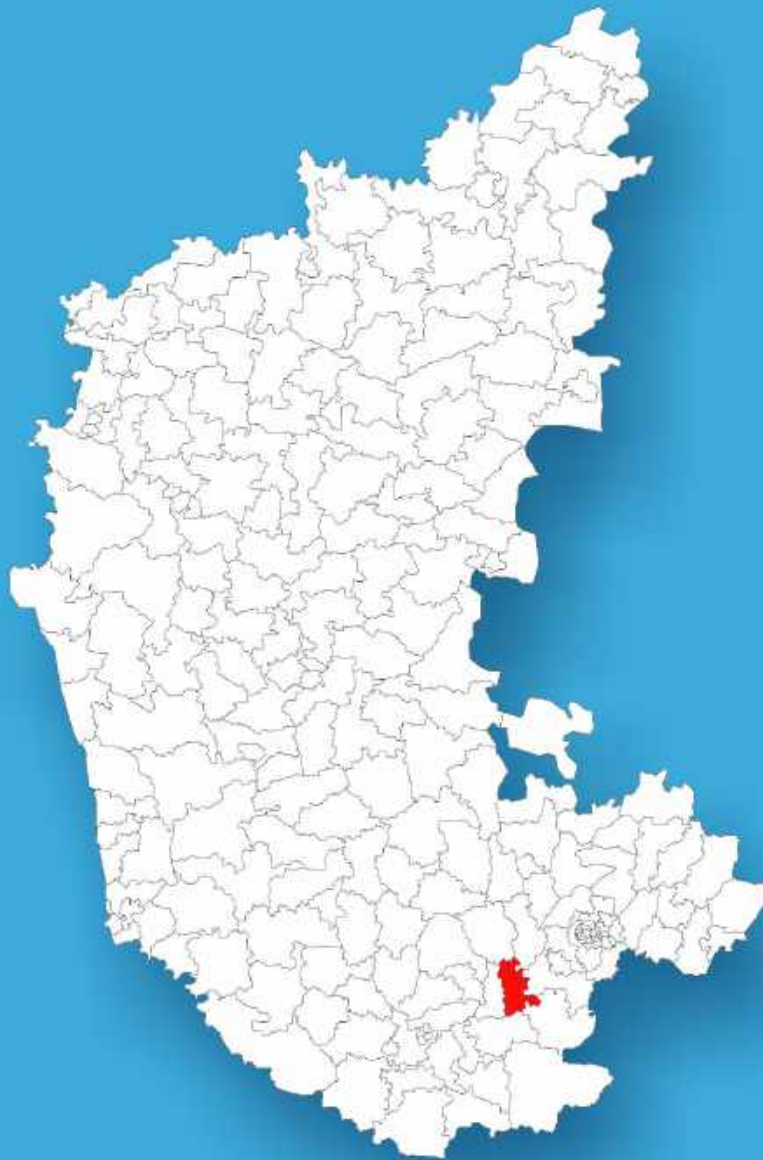




Karnataka

Assembly Factbook™

Channapatna Assembly Constituency



Key Electoral Data of Channapatna
Assembly Constituency (Vidhan Sabha)

Karnataka

Assembly Factbook™

Channapatna Assembly Constituency



Channapatna Vidhan Sabha

Editor & Director

Dr. R.K. Thukral

Research Editor

Dr. Shafeeq Rahman

**Compiled, Researched and Published by
Datanet India Pvt. Ltd.**

D-100, 1st Floor,

Okhla Industrial Area, Phase-I,

New Delhi- 110020.

Ph.: 91-11- 43580781-84

Email : support@indiastatpublications.com

Website : www.indiastatelections.com

Online Book Store :

www.indiastatpublications.com

Report No. : AFB/KA-185-0125

ISBN : 978-93-5763-940-8

First Edition : January, 2018

Eighth Updated Edition : January, 2025

Price : Rs.11500/-

US\$ 310

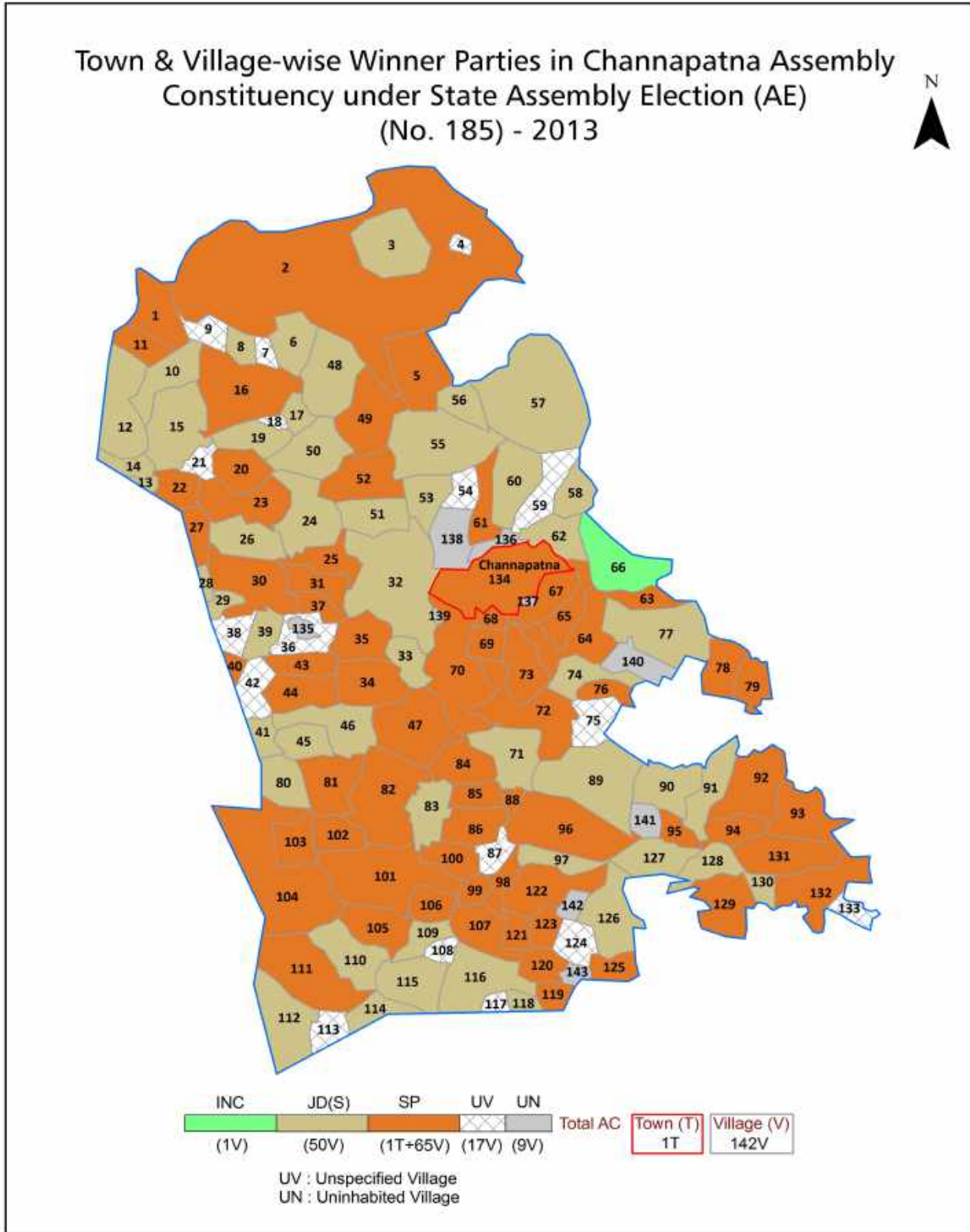
© **Datanet India Pvt. Ltd.**

All rights reserved. No part of this book may be reproduced, stored in a retrieval system or transmitted in any form or by any means, mechanical photocopying, photographing, scanning, recording or otherwise without the prior written permission of the publisher. Please refer to Disclaimer at page no. 207 for the use of this publication.

Printed in India

No.	Particulars	Page No.
	Introduction	
1	Assembly Constituency - (Vidhan Sabha) at a Glance Features of Assembly as per Delimitation Commission of India (2008)	1-2
	Location and Political Maps	
2	Location Map Boundaries of Assembly Constituency - (Vidhan Sabha) in District Boundaries of Assembly Constituency under Parliamentary Constituency - (Lok Sabha) Town & Village-wise Winner Parties- 2024, 2019, 2018, 2014, 2013 and 2009	3-11
	Administrative Setup (2011)	
3	District Sub-district Towns Villages Inhabited Villages Uninhabited Villages Village Panchayat Intermediate Panchayat	12-19
	Demographics (2011)	
4	Population Households Rural/Urban Population Towns and Villages by Population Size Sex Ratio (Total & 0-6 Years) Religious Population Social Population Literacy Rate	20-21
	Electoral Features	
5	Important Dates of Last Elections Held Electors by Gender Service Electors Voters Voters Turnout Polling Stations & Average Number of Electors per Polling Station Electors by Age Group Present Elected Representatives	22-27
	Historical Summary Election Results	
6	Vote Share of Major Parties Winning Margin (Number & Percentage) Polarity of Parties Summary Result of Assembly Segment of Parliamentary Elections 2024, 2019, 2014, 2009, 2004 and 1999 Summary Result of Assembly Elections 2023, 2018, 2013, 2008, 2004, 1999, 1994, 1989, 1985, 1983, 1978, 1972, 1967, 1962 and 1957	28-51
	Polling Station Level Election Results	
7	Name and Number of Polling Station 2024, 2019, 2018, 2014, 2013 and 2009 Polling Station-wise Electors, Voters & Voters Turnout 2024, 2019, 2018, 2014, 2013 and 2009 Polling Station wise Elections Results 2024, 2019, 2018, 2014, 2013 and 2009	52-187
	Share of Assembly Constituency	
8	Share of Assembly Constituency - (Vidhan Sabha) in State, District and Parliamentary Constituency - (Lok Sabha)	188
	Socio-Economic Amenities (2011)	
9	Access to Administrative Units Agricultural, Manufacturing and Industrial Commodities Demographic Indicators Education Health & Manpower Drinking Water Supply Sanitation Entertainment and Recreations Infrastructure Power Food Allocation Distribution and Marketing of Agriculture Commodities Infrastructure Transport and Road Infrastructure Communication Banking and Financial Services Land Use Irrigation Source	190-204
10	Abbreviation & Sources	205-206
11	Disclaimer	207

Location & Political Map



Administrative Setup

List of Village Panchayat & Intermediate Panchayat (Block) Name - 2011

Village Name	Village Panchayat Name	Intermediate Panchayat Name
Abbur	Dasavara	Channapatna
Agrahara Valagerehalli	Sulleri	Channapatna
Akkur	Akkur	Channapatna
Ambadahalli	Yalethotadahalli	Channapatna
Ammallydoddi	Bevoor	Channapatna
Anigere	H.Byadarahalli	Channapatna
Ankushanahalli	Sulleri	Channapatna
Aralalasangra	Banduru Valagerehalli	Channapatna
Aralapura	Mandya Bommanayakanahalli	Channapatna
Avverahalli	Akkur	Channapatna
Bachahalli	Yalethotadahalli	Channapatna
Ballapatna	Virupakshipura	Channapatna
Banagahalli	Banagahalli	Channapatna
Bananthahalli	Yalethotadahalli	Channapatna
Banduru Valagerehalli	Banduru Valagerehalli	Channapatna
Belakere	Mudigere	Channapatna
Bevoor	Bevoor	Channapatna
Bhoohalli	Bhoohalli	Channapatna
Bommanahalli	Thagachakere	Channapatna
Brahmanipura	Thagachakere	Channapatna
Bukkasagara	Bhoohalli	Channapatna
Byadarahalli	H.Byadarahalli	Channapatna
Byadarahalli	J.Byadarahally	Channapatna
Byranayakanahalli	Bevoor	Channapatna
Byrasettihalli	Singarajapura	Channapatna
Chakkalur	Sulleri	Channapatna
Chakkere	Chakkere	Channapatna
Chikkenahalli	Nagavara	Channapatna
Cholamaranahalli	Rampura	Channapatna

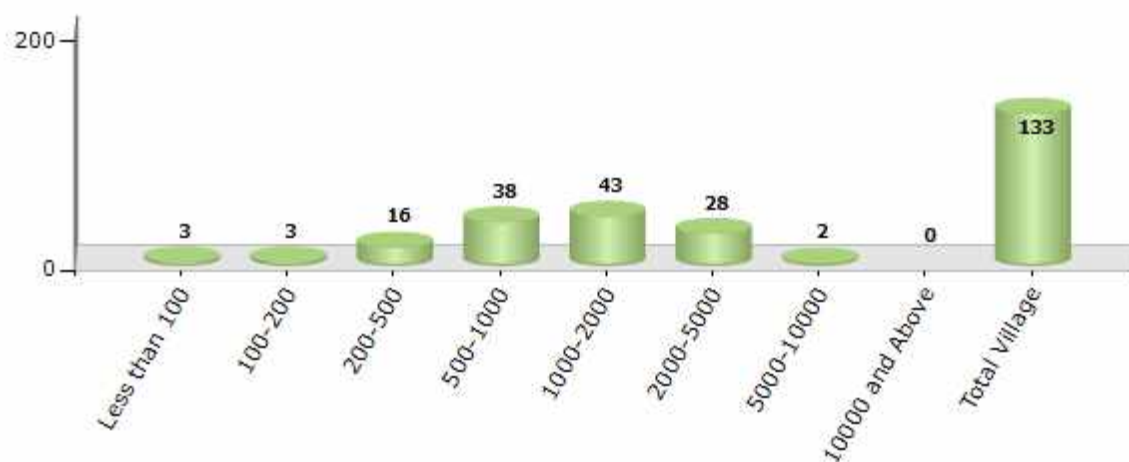
Contd....

Demographics

Number of Villages by Population Size - 2011

Less than 100	100-200	200-500	500-1000	1000-2000	2000-5000	5000-10000	10000 and Above	Total Village
3	3	16	38	43	28	2	0	133

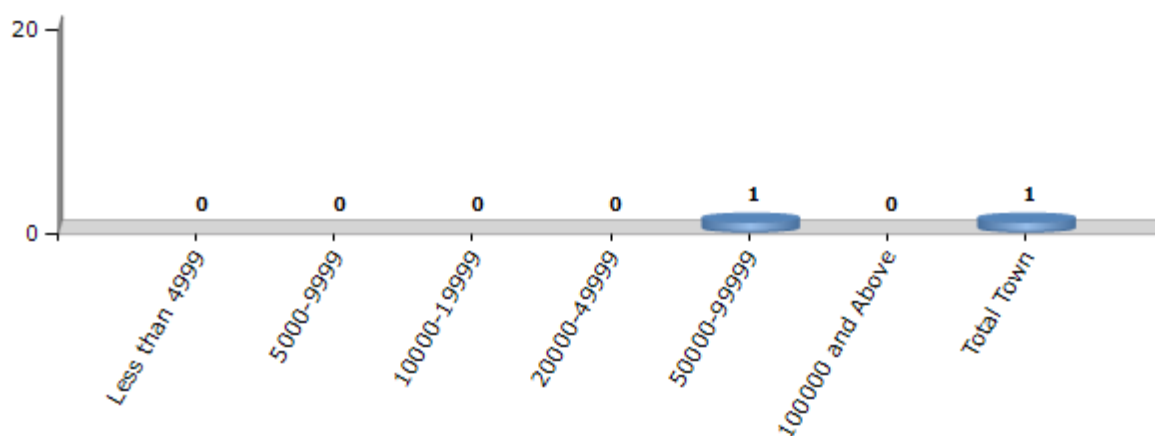
Number of Villages by Population Size - 2011



Number of Towns by Population Size - 2011

Less than 4999	5000-9999	10000-19999	20000-49999	50000-99999	100000 and Above	Total Town
0	0	0	0	1	0	1

Number of Towns by Population Size - 2011

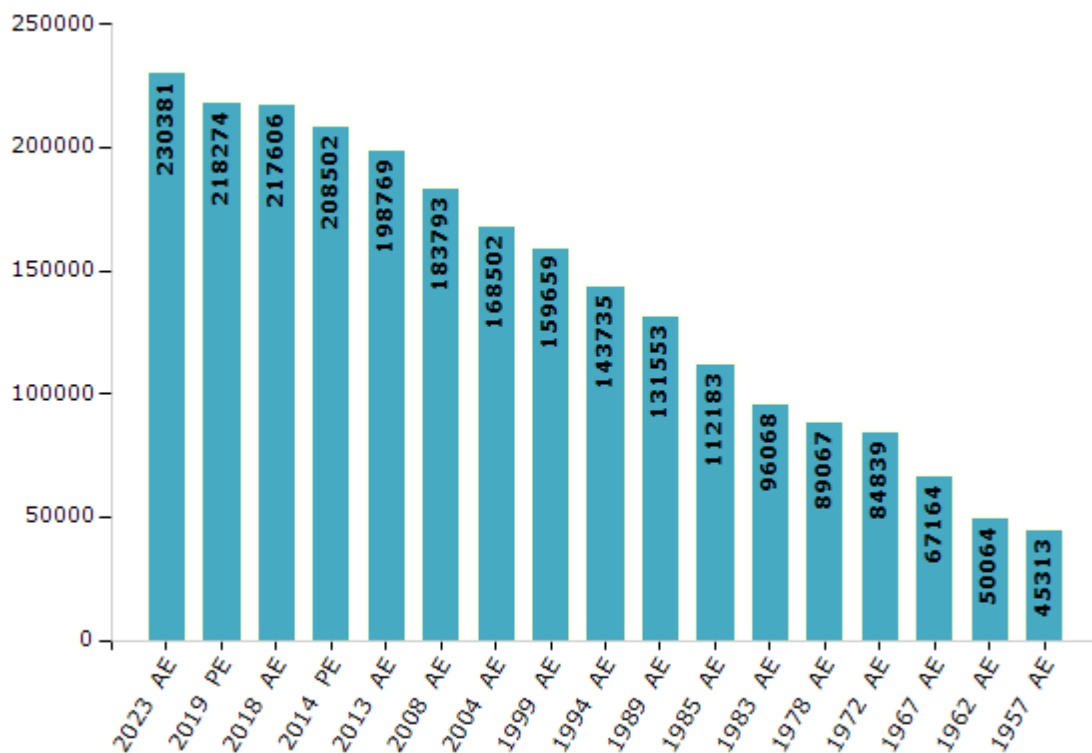


Electoral Features

Electors by Male & Female

Year	Male	Female	Others	Total	Year	Male	Female	Others	Total
2023 AE	111582	118789	10	230381	1999 AE	80581	79078	-	159659
2019 PE	106758	111509	7	218274	1994 AE	72737	70998	-	143735
2018 AE	106569	111028	9	217606	1989 AE	66120	65433	-	131553
2014 PE	102083	106414	5	208502	1985 AE	57213	54970	-	112183
2013 AE	97784	100980	5	198769	1983 AE	48299	47769	-	96068
2009 PE	-	-	-	-	1978 AE	45471	43596	-	89067
2008 AE	90882	92911	-	183793	1972 AE	43385	41454	-	84839
2004 PE	-	-	-	-	1967 AE	-	-	-	67164
2004 AE	82500	86002	-	168502	1962 AE	-	-	-	50064
1999 PE	-	-	-	-	1957 AE	-	-	-	45313

Number of Electors



Note : AE : Assembly Election, PE : Assembly Segment of Parliamentary Election

Historical Summary Election Results

Summary Result of Assembly Election - 2018

Candidate Name	Party	Votes	Votes %
H D Kumara Swamy	JD(S)	87995	46.55
C P Yogeeshwara	BJP	66465	35.16
H M Revanna	INC	30208	15.98
Ratnamma	IND	927	0.49
Yogisha M	IND	488	0.26
Ashwath P	ASP	473	0.25
T M Manchegowda	IND	417	0.22
J T Prakash	INCP	381	0.2
B M Lokesh	AIMEP	121	0.06
Navyashree R	IND	109	0.06
Jai Kissan S R	IND	80	0.04
K N Siddaraju	DRAPP	79	0.04
Shilpa K P	SJPL	71	0.04
A Krishna	IND	50	0.03
K V Manu	RMVP	46	0.02
	NOTA	1103	0.58

Polling Station Level Election Results

Number and Name of Polling Stations (PS) (2019)

Number of Polling Stations	Name of Polling Stations	Number of Polling Stations	Name of Polling Stations
1	Govt. Higher Primary School, Makli Room No. 1	22	Govt. Higher Primary School, Abburu Room No. 2
2	Govt. Higher Primary School, Makli Room No. 2	23	Govt. Lower Primary School, Elehosahalli
3	Govt. Composite Pu College Makli	24	Govt. Higher Primary School, Abburudoddi
4	Govt. Lower Primary School, Makli Hosahalli	25	Govt. Higher Primary School, Chikkenahalli Room No. 1
5	Govt. Higher Primary School, Ramanarashimarajapura	26	Govt. Higher Primary School, Chikkenahalli Room No. 2
6	Govt. Higher Primary School, Kadaramangala	27	Govt. Higher Primary School, H Mogenahalli
7	Govt. Lower Primary School, Siddanahalli	28	Govt. Higher Primary School, Thoutanahalli
8	Govt. Higher Primary School, Gowdagere	29	Govt. Higher Primary School, Gudde Thimmasandra New Building
9	Govt. Lower Primary School, Maganur	30	Govt. Higher Primary School, Bommanayakanahalli
10	Govt. Model Primary School, Bevoor Right Wing	31	Govt. Higher Primary School, Bevoor Mandya
11	Govt. Model Primary School, Bevoor Left Wing	32	Govt. Higher Primary School, Aralapura
12	Govt. Lower Primary School, Byranayakanahalli	33	Govt. Higher Primary School, Avverahalli
13	Govt. Lower Primary School, Kannasandra	34	Govt. Higher Primary School, Honnanayakanahalli
14	Govt. Lower Primary School, Kelagere	35	Govt. Lower Primary School, H Byadarahalli
15	Govt. Higher Primary School, New Building Nagavara Room No. 1	36	Govt. Higher Primary School, Thenkanahalli
16	Govt. Higher Primary School, New Building Nagavara Room No. 2	37	Govt. Higher Primary School, Haruru
17	Govt. Composite High School, Dashavara	38	Govt. Higher Primary School, Devarahosahalli
18	Govt. Lower Primary School, Patelaradoddi	39	Govt. Higher Primary School, Paredoddi
19	Govt. Higher Primary School, Kannamangala	40	Govt. Higher Primary School, Vandaraguppe
20	Govt. Lower Primary School, Angrahalli	41	Govt. Lower Primary School, Poulidoddi
21	Govt. Higher Primary School, Abburu Room No. 1	42	Venkatappa Chowltry Kengal Govt. Building

Contd....

Polling Station Level Election Results

Polling Station-wise Votes Secured by Overall Top Five Parties in Channapatna Assembly Segment in Parliament Election (PE) under Bangalore Rural Parliamentary Constituency in Karnataka (2019)

Number of Polling Station	Winner - D.K. Suresh (INC)	Runner-up - Ashwath Narayan Gowda (BJP)	3rd - Dr Chinnappa Y Chikkahagade (BSP)	4th - Manjunatha. M (UPJP)	5th - N. Krishnappa (PPOI)	NOTA	Other	Total Votes Secured
36	269	303	2	20	1	5	7	607
37	472	422	9	1	8	13	19	944
38	418	213	61	2	4	3	4	705
39	345	185	33	3	2	4	15	587
40	520	257	2	6	3	2	6	796
41	264	111	8	4	3	3	7	400
42	248	257	15	3	2	5	11	541
43	401	313	23	7	10	9	12	775
44	400	551	34	10	9	8	10	1022
45	265	207	24	9	1	1	7	514
46	387	353	11	0	9	6	16	782
47	292	207	7	1	2	1	1	511
48	157	184	2	1	3	2	3	352
49	716	218	12	13	12	9	26	1006
50	538	208	29	2	9	7	29	822
51	488	363	12	9	9	12	27	920
52	322	215	6	1	3	2	10	559
53	345	223	42	1	3	5	12	631
54	336	219	9	4	2	1	13	584
55	159	102	5	4	2	5	4	281
56	227	116	2	3	6	1	6	361
57	272	160	4	8	1	4	5	454
58	222	197	3	1	5	2	10	440
59	319	202	18	3	0	4	15	561
60	315	480	16	4	2	16	25	858
61	507	374	1	4	4	3	19	912
62	454	329	67	1	5	6	12	874
63	508	233	6	15	3	4	9	778
64	356	112	65	2	2	1	6	544
65	455	139	13	1	0	2	3	613
66	219	110	1	3	7	1	8	349
67	499	389	20	5	4	11	9	937
68	421	320	6	6	2	2	16	773
69	129	183	2	0	0	3	1	318
70	266	234	3	4	1	1	4	513

Contd....

Polling Station Level Election Results

Winner, Runner-up and 3rd Party Position & Winning Margin According to Polling Stations in Channapatna Assembly Segment in Parliament Election (PE) under Bangalore Rural Parliamentary Constituency in Karnataka (2019)

Polling Station Number	Winner Party	Winner Votes (%)	Runner-up Party	Runner-up Votes (%)	Winning Margin Votes (%)	Third Party	Third Party Votes (%)	Other Votes (%)
71	BJP	524 (50.78)	INC	481 (46.61)	43 (4.17)	UPJP	5 (0.48)	22 (2.13)
72	INC	403 (64.9)	BJP	147 (23.67)	256 (41.23)	BSP	57 (9.18)	14 (2.25)
73	INC	188 (64.6)	BJP	74 (25.43)	114 (39.17)	BSP	16 (5.5)	13 (4.47)
74	INC	423 (54.58)	BJP	282 (36.39)	141 (18.19)	BSP	49 (6.32)	21 (2.71)
75	INC	188 (49.34)	BJP	169 (44.36)	19 (4.98)	BSP	10 (2.62)	14 (3.67)
76	BJP	365 (55.22)	INC	266 (40.24)	99 (14.98)	UPJP	11 (1.66)	19 (2.87)
77	BJP	364 (64.54)	INC	175 (31.03)	189 (33.51)	BSP	6 (1.06)	19 (3.37)
78	BJP	248 (57.94)	INC	161 (37.62)	87 (20.32)	BSP	7 (1.64)	12 (2.8)
79	INC	315 (49.92)	BJP	296 (46.91)	19 (3.01)	BSP	10 (1.58)	10 (1.58)
80	INC	405 (49.69)	BJP	362 (44.42)	43 (5.27)	BSP	21 (2.58)	27 (3.31)
81	BJP	604 (53.59)	INC	478 (42.41)	126 (11.18)	BSP	8 (0.71)	37 (3.28)
82	BJP	433 (49.94)	INC	363 (41.87)	70 (8.07)	BSP	39 (4.5)	32 (3.69)
83	INC	502 (68.49)	BJP	209 (28.51)	293 (39.98)	PPOI	6 (0.82)	16 (2.18)
84	BJP	590 (67.82)	INC	251 (28.85)	339 (38.97)	UPJP	6 (0.69)	23 (2.64)
85	INC	503 (59.6)	BJP	319 (37.8)	184 (21.8)	IND (JP)	4 (0.47)	18 (2.13)
86	BJP	332 (61.82)	INC	191 (35.57)	141 (26.25)	UPJP	4 (0.74)	10 (1.86)
87	BJP	343 (54.7)	INC	263 (41.95)	80 (12.75)	BSP	6 (0.96)	15 (2.39)
88	INC	472 (54.82)	BJP	367 (42.62)	105 (12.2)	PPOI	7 (0.81)	15 (1.74)
89	BJP	406 (63.14)	INC	224 (34.84)	182 (28.3)	BSP	2 (0.31)	11 (1.71)
90	INC	729 (91.24)	BJP	57 (7.13)	672 (84.11)	PPOI	4 (0.5)	9 (1.13)
91	BJP	299 (69.86)	INC	110 (25.7)	189 (44.16)	PPOI	4 (0.93)	15 (3.5)
92	BJP	285 (52.39)	INC	245 (45.04)	40 (7.35)	BSP	4 (0.74)	10 (1.84)
93	INC	566 (94.49)	BJP	22 (3.67)	544 (90.82)	UPJP	2 (0.33)	9 (1.5)
94	INC	732 (96.57)	BJP	7 (0.92)	725 (95.65)	PPOI	7 (0.92)	12 (1.58)
95	INC	975 (97.31)	BJP	10 (1)	965 (96.31)	PPOI	9 (0.9)	8 (0.8)
96	INC	631 (96.48)	BJP	7 (1.07)	624 (95.41)	PPOI	6 (0.92)	10 (1.53)
97	INC	394 (97.77)	BJP	5 (1.24)	389 (96.53)	UPJP	1 (0.25)	3 (0.74)
98	INC	508 (88.35)	BJP	57 (9.91)	451 (78.44)	IND (BG)	3 (0.52)	7 (1.22)
99	INC	580 (89.92)	BJP	51 (7.91)	529 (82.01)	SUCI(C)	4 (0.62)	10 (1.55)
100	INC	524 (59.41)	BJP	341 (38.66)	183 (20.75)	BSP	3 (0.34)	14 (1.59)
101	INC	302 (65.51)	BJP	153 (33.19)	149 (32.32)	PPOI	1 (0.22)	5 (1.08)
102	INC	516 (94.85)	BJP	16 (2.94)	500 (91.91)	PPOI	8 (1.47)	4 (0.74)
103	INC	431 (97.51)	BJP	5 (1.13)	426 (96.38)	PPOI	4 (0.9)	2 (0.45)
104	INC	478 (98.15)	PPOI	3 (0.62)	475 (97.53)	BJP	1 (0.21)	5 (1.03)
105	INC	617 (97.63)	BJP	6 (0.95)	611 (96.68)	BSP	3 (0.47)	6 (0.95)

Contd....

Socio-Economic Amenities - Rural

Access to Education Facilities

Particulars	Number of Villages (% of Population)				
	Available	Not Available	If Not Available (Distance of Nearest Facility)		
			A	B	C
Govt. Primary School	129 (98)	4 (2)	2 (1)	1 (0)	0 (0)
Private Primary School	15 (18)	118 (82)	0 (0)	0 (0)	0 (0)
Govt. Middle School	83 (81)	50 (19)	38 (17)	9 (3)	0 (0)
Private Middle School	11 (18)	122 (82)	2 (0)	0 (0)	0 (0)
Govt. Secondary School	31 (38)	102 (62)	79 (50)	13 (6)	3 (1)
Private Secondary School	7 (7)	126 (93)	3 (1)	0 (0)	0 (0)
Govt. Senior Secondary School	9 (11)	124 (89)	52 (41)	27 (24)	15 (9)
Private Senior Secondary School	5 (4)	128 (96)	15 (6)	4 (3)	6 (2)
Govt. Arts and Science Degree College	0 (0)	133 (100)	15 (17)	37 (33)	75 (46)
Private Arts and Science Degree College	1 (1)	132 (99)	0 (0)	2 (1)	3 (2)
Govt. Engineering College	0 (0)	133 (100)	0 (0)	4 (5)	121 (88)
Private Engineering College	0 (0)	133 (100)	0 (0)	0 (0)	8 (7)
Govt. Medicine College	0 (0)	133 (100)	11 (12)	21 (11)	101 (77)
Private Medicine College	0 (0)	133 (100)	0 (0)	0 (0)	0 (0)
Govt. Management Institute	0 (0)	133 (100)	0 (0)	1 (2)	64 (51)
Private Management Institute	0 (0)	133 (100)	0 (0)	2 (1)	65 (45)
Govt. Polytechnic	2 (2)	131 (98)	15 (17)	37 (34)	70 (43)
Private Polytechnic	0 (0)	133 (100)	0 (0)	1 (0)	8 (4)
Govt. Vocational Training School/ITI	1 (1)	132 (99)	15 (17)	30 (29)	45 (30)
Private Vocational Training School/ITI	0 (0)	133 (100)	2 (1)	10 (6)	30 (16)
Govt. Non Formal Training Centre	0 (0)	133 (100)	14 (16)	32 (30)	64 (38)
Private Non Formal Training Centre	0 (0)	133 (100)	2 (2)	6 (4)	13 (8)
Govt. School For Disabled	0 (0)	133 (100)	0 (0)	10 (10)	90 (68)
Private School For Disabled	0 (0)	133 (100)	0 (0)	0 (0)	33 (22)
Government Others	0 (0)	133 (100)	0 (0)	1 (0)	10 (8)
Private Others	0 (0)	133 (100)	0 (0)	0 (0)	1 (0)

Note : Distance A : Less than 5 km; B : Between 5-10 km; C : 10+ km.; Source : Data Analysis is based on 2011 Census.

DISCLAIMER

The Terms of Use and Disclaimer of Datanet India Private Limited (hereinafter referred to as "Datanet") for use of this analysis report of **Channapatna Assembly Constituency (Channapatna Vidhan Sabha)** :-

1. **Assembly Factbook™** is a Registered Trade Mark owned by Datanet.
2. All the maps are sketched and graphical representation only and have not been drawn to the scale and also not to represent the actual geographical area or boundary of the unit.
3. The data for the aforesaid analysis is based on authentic sources and has been culled from the various publications of Census, CSO and NSSO for district and block level data, various central and state government departments, Central & State Elections Commissions and the concerned Returning Officers' releases, Electoral Rolls, Election results and allied publications, internal assessment, surveys, estimates and analysis. Therefore, certain adjustment of data at micro level may have been done to arrive closer to the macro data.
4. Data have been provided on an "As Is" and "As AVAILABLE" basis
5. The colours shown in the maps or diagram and charts of a particular party, alliance or AC are indicative and do not represent them.
6. This publication which includes maps, sheets, graphs and data would be the property under copyright of Datanet only. The user may use these for its internal study, analysis and research purposes. It's public display, re-selling or any commercial uses by the user are not allowed.
7. Datanet has taken due care and caution in compilation and processing of data and allied information, but does not guarantee the accuracy, adequacy or completeness of any information/analysis and will be not responsible for any errors or omissions or for the results obtained from the use of such information/analysis.
8. All the contents for the publication have been culled from various authentic sources and Datanet reasonably believes such sources to be reliable, but does not make any representations, express or implied as to the accuracy or fitness of use of such information. The information or contents of the information/analysis do not constitute advice and should not be relied upon in making (or refraining from making) any decision. Any reliance placed upon the information provided by Datanet is the sole responsibility and strictly at the user's risk.
9. In no event will Datanet be liable for any damages (including, without limitation, damages for loss of business projects, or loss of profits) arising in contract, tort or otherwise from the use of or inability to use any of its contents, or from any action taken (or refrained from being taken) as a result of using the analysis or any of its contents. Datanet its directors, owners, editors, officials, employees, distributor and agents or any associate will not be liable for any errors in the information contained or any consequences arising from the use of the contents of the provided information/analysis.
10. If any provision of these terms and conditions is held invalid or illegal or unenforceable for any reason by any court of competent jurisdiction, such provision shall be severed and the remainder of provisions of the terms and conditions shall continue in full force and effect as if the Term of Use had been executed with the invalid, illegal or unenforceable provision eliminated.
11. If there are any discrepancies in the information provided, please bring it to attention of Datanet for suitable rectification measures.

Buy Online This Complete Book At
Datanet India eBooks Store

www.indiastatpublications.com

or go directly at

[http://www.indiastatpublications.com/
Assembly_factbook/Karnataka/Bangalore_Rural/Channapatna](http://www.indiastatpublications.com/Assembly_factbook/Karnataka/Bangalore_Rural/Channapatna)

 **indiastat**elections

ISBN - 978-93-5763-940-8



9 789357 639408