



Karnataka

Assembly Factbook™

Yeshvanthapura Assembly Constituency



Key Electoral Data of Yeshvanthapura
Assembly Constituency (Vidhan Sabha)

Karnataka

Assembly Factbook™

Yeshvanthapura Assembly Constituency



Yeshvanthapura Vidhan Sabha

Editor & Director

Dr. R.K. Thukral

Research Editor

Dr. Shafeeq Rahman

Compiled, Researched and Published by Datanet India Pvt. Ltd.

D-100, 1st Floor,

Okhla Industrial Area, Phase-I,

New Delhi- 110020.

Ph.: 91-11- 43580781-84

Email : support@indiastatpublications.com

Website : www.indiastatelections.com

Online Book Store :

www.indiastatpublications.com

Report No. : AFB/KA-153-0125

ISBN : 978-93-5763-956-9

First Edition : January, 2018

Eighth Updated Edition : January, 2025

Price : Rs.11500/-

US\$ 310

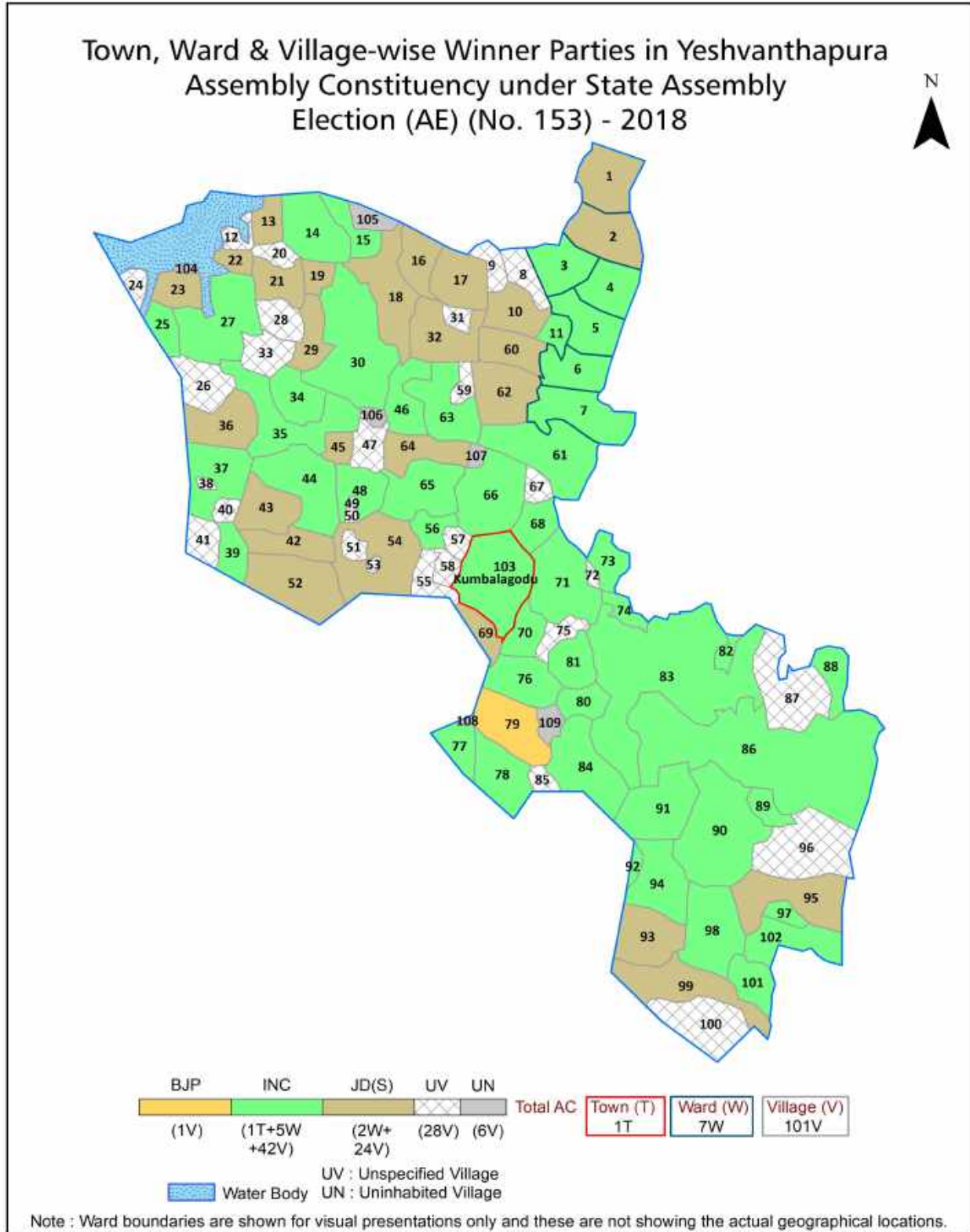
© Datanet India Pvt. Ltd.

All rights reserved. No part of this book may be reproduced, stored in a retrieval system or transmitted in any form or by any means, mechanical photocopying, photographing, scanning, recording or otherwise without the prior written permission of the publisher. Please refer to Disclaimer at page no. 307 for the use of this publication.

Printed in India

No.	Particulars	Page No.
	Introduction	
1	Assembly Constituency - (Vidhan Sabha) at a Glance Features of Assembly as per Delimitation Commission of India (2008)	1-2
	Location and Political Maps	
2	Location Map Boundaries of Assembly Constituency - (Vidhan Sabha) in District Boundaries of Assembly Constituency under Parliamentary Constituency - (Lok Sabha) Town, Ward & Village-wise Winner Parties- 2024, 2023, 2019, 2018, 2014, 2013 and 2009	3-11
	Administrative Setup (2011)	
3	District Sub-district Towns Villages Inhabited Villages Uninhabited Villages Village Panchayat Intermediate Panchayat	12-19
	Demographics (2011)	
4	Population Households Rural/Urban Population Towns, Ward and Villages by Population Size Sex Ratio (Total & 0-6 Years) Religious Population Social Population Literacy Rate	20-22
	Electoral Features	
5	Important Dates of Last Elections Held Electors by Gender Service Electors Voters Voters Turnout Polling Stations & Average Number of Electors per Polling Station Electors by Age Group Present Elected Representatives	23-28
	Historical Summary Election Results	
6	Vote Share of Major Parties Winning Margin (Number & Percentage) Polarity of Parties Summary Result of Assembly Segment of Parliamentary Elections 2024, 2019, 2014 and 2009 Summary Result of Assembly Elections 2023, 2018, 2013 and 2008	29-40
	Polling Station Level Election Results	
7	Name and Number of Polling Station 2024, 2023, 2019, 2018, 2014, 2013 and 2009 Polling Station-wise Electors, Voters & Voters Turnout 2024, 2023, 2019, 2018, 2014, 2013 and 2009 Polling Station wise Elections Results 2024, 2023, 2019, 2018, 2014, 2013 and 2009	41-287
	Share of Assembly Constituency	
8	Share of Assembly Constituency - (Vidhan Sabha) in State, District and Parliamentary Constituency - (Lok Sabha)	288
	Socio-Economic Amenities (2011)	
9	Access to Administrative Units Agricultural, Manufacturing and Industrial Commodities Demographic Indicators Education Health & Manpower Drinking Water Supply Sanitation Entertainment and Recreations Infrastructure Power Food Allocation Distribution and Marketing of Agriculture Commodities Infrastructure Transport and Road Infrastructure Communication Banking and Financial Services Land Use Irrigation Source	290-304
10	Abbreviation & Sources	305-306
11	Disclaimer	307

Location & Political Map



Administrative Setup

List of Village Panchayat & Intermediate Panchayat (Block) Name - 2011

Village Name	Village Panchayat Name	Intermediate Panchayat Name
Agara	Agara	Bangalore South
Ajjanahalli	Chikkana Halli	Bangalore South
Alakabelalu	Thabalu	Bangalore South
Badamanavarthekeval	Agara	Bangalore South
Bheemanakuppe	Ramohalli	Bangalore South
Byalalu	Chikkana Halli	Bangalore South
Bychaguppe	Cholanaikanahalli	Bangalore South
Chalaghatta	Ramohalli	Bangalore South
Channenahalli	Tavarekere	Bangalore South
Chikkanahalli	Chikkana Halli	Bangalore South
Chikkellur	Chunchanakuppe	Bangalore South
Chikkellur Ramapura	Chunchanakuppe	Bangalore South
Chikkellur Venkatapura	Chunchanakuppe	Bangalore South
Chinnakurchi	K. Gollahally	Bangalore South
Cholanaikanahalli	Cholanaikanahalli	Bangalore South
Chunchanakuppe	Chunchanakuppe	Bangalore South
Devagere	Kengeri Gollahalli	Bangalore South
Devamachahalli Narayanapura	Cholanaikanahalli	Bangalore South
Devamachohalli	Cholanaikanahalli	Bangalore South
Doddabele	H. Gollahalli	Bangalore South
Doddamaranahalli	Chunchanakuppe	Bangalore South
Dodderi	Chikkana Halli	Bangalore South
Donnenahalli	Chikkana Halli	Bangalore South
Ganapathihalli	Chunchanakuppe	Bangalore South
Gangappanahalli	Cholanaikanahalli	Bangalore South
Gangasandra	Kengeri Gollahalli	Bangalore South
Gangenahalli	Cholanaikanahalli	Bangalore South
Ganukal	Cholanaikanahalli	Bangalore South
Gonipura	K. Gollahally	Bangalore South

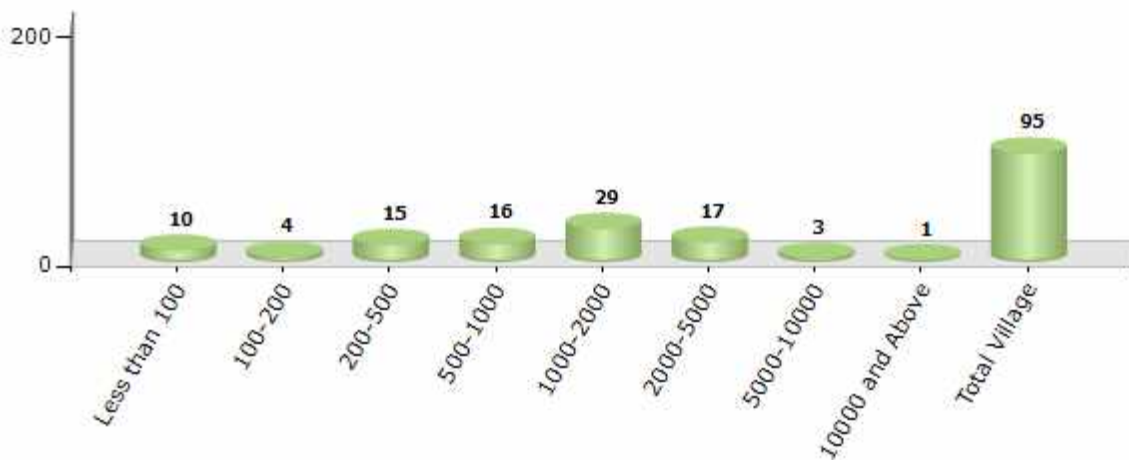
Contd....

Demographics

Number of Villages by Population Size - 2011

Less than 100	100-200	200-500	500-1000	1000-2000	2000-5000	5000-10000	10000 and Above	Total Village
10	4	15	16	29	17	3	1	95

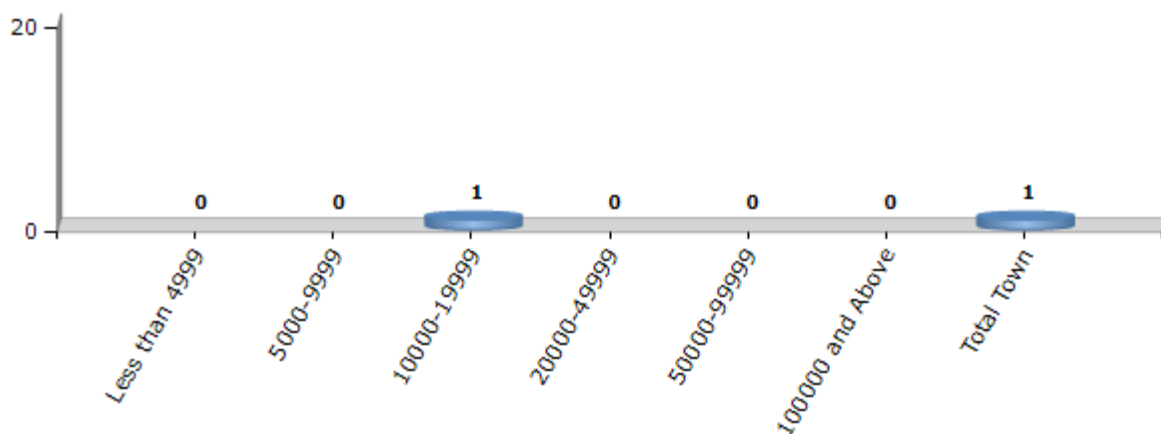
Number of Villages by Population Size - 2011



Number of Towns by Population Size - 2011

Less than 4999	5000-9999	10000-19999	20000-49999	50000-99999	100000 and Above	Total Town
0	0	1	0	0	0	1

Number of Towns by Population Size - 2011

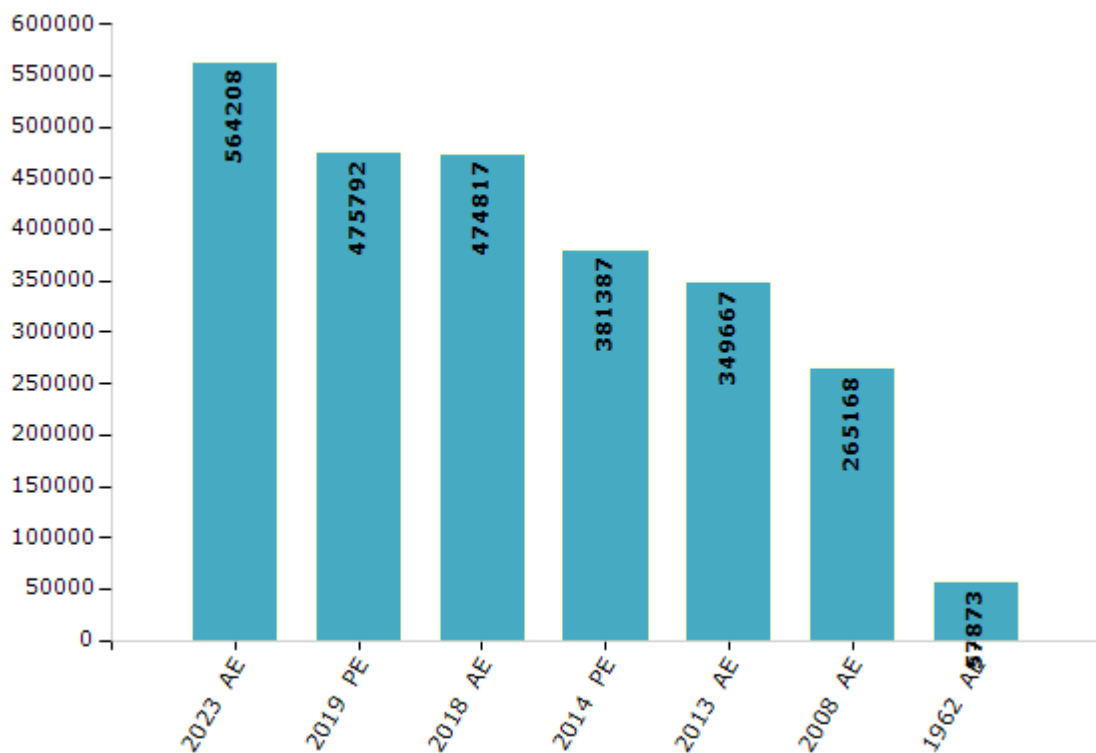


Electoral Features

Electors by Male & Female

Year	Male	Female	Others	Total	Year	Male	Female	Others	Total
2023 AE	287858	276267	83	564208	1999 AE	-	-	-	-
2019 PE	246324	229428	40	475792	1994 AE	-	-	-	-
2018 AE	246812	227957	48	474817	1989 AE	-	-	-	-
2014 PE	199361	181987	39	381387	1985 AE	-	-	-	-
2013 AE	182770	166869	28	349667	1983 AE	-	-	-	-
2009 PE	-	-	-	-	1978 AE	-	-	-	-
2008 AE	138734	126434	-	265168	1972 AE	-	-	-	-
2004 PE	-	-	-	-	1967 AE	-	-	-	-
2004 AE	-	-	-	-	1962 AE	-	-	-	57873
1999 PE	-	-	-	-	1957 AE	-	-	-	-

Number of Electors



Note : AE : Assembly Election, PE : Assembly Segment of Parliamentary Election

Historical Summary Election Results

Summary Result of Assembly Election - 2018

Candidate Name	Party	Votes	Votes %
S.T Somashekhar	INC	115273	40.14
T N Javarayi Gowda	JD(S)	104562	36.41
Jaggesh	BJP	59308	20.65
Shashidhar C	IND	1124	0.39
Shambulinge Gowda	IND	1082	0.38
Ashok B	RMVP	829	0.29
Venugopal M N	IND	609	0.21
K M Mahadeva	IND	502	0.17
Beeresh. N	IND	411	0.14
Nagaraju C R	IND	396	0.14
Nirmala M	CPI(ML)(L)	302	0.11
Seetaramu G V	IND	220	0.08
Nagarathna	IND	214	0.07
B R Praveen Kumar	KPJP	177	0.06
Chaithanya T S	IND	142	0.05
M U Venkateshaiah	SHS	141	0.05
Bhagyamma	RPSN	134	0.05
Sarashwathi	RCMP	119	0.04
H Gopalakrishna Rao	IND	113	0.04
Murali H	BPKP	94	0.03
	NOTA	1453	0.51

Polling Station Level Election Results

Number and Name of Polling Stations (PS) (2023)

Number of Polling Stations	Name of Polling Stations	Number of Polling Stations	Name of Polling Stations
1	Govt Lower Primary School, Muniswamappa Layout, Channanayakana Palya 2Nd Stage Room No-1	20	Siddartha International School, Indira Nagara Doddabidarakallu, Room No-4
2	Govt Lower Primary School, Muniswamappa Layout, Channanayaka Palya 2Nd Stage, Room No-2	21	Govt Higher Primary School, Thippenahalli Room No-1.
3	Indira Education Center, Muniswamappa Layout, Channanayakana Palya 2Nd Stage Room No-01	22	Govt Higher Primary School Thippenahalli Room No 2
4	Indira Educational Center Muniswamappa Layout Channanayakanapalya 2Nd Stage Room No 2	23	Govt Higher Primary School Thippenahalli Room No 3
5	Gurushree Vidya Kendra, Doddabidarakallu, Room No-01	24	Govt Higher Primary School Thippenahalli Room No 4
6	Gurushree Vidya Kendra, Doddabidarakallu, Room No-02	25	St Marthas School Thippenahalli Room No 1
7	Gurushree Vidya Kendra Doddabidarakallu Room No 3	26	St Marthas School Thippenahalli Room No 2
8	Gurushree Vidya Kendra, Doddabidarakallu, Room No-04	27	Govt Lower Primary School Channanayakanapalya Room No 1
9	Gurushree Vidya Kendra Doddabidarakallu Room No 5	28	Govt Lower Primary School Channanayakanapalya Room No 2
10	Govt Higher Primary School, Rajeev Gandhi Nagara, Doddabidarakallu, Room No-1	29	Govt Lower Primary School Channanayakanapalya Room No 3
11	Govt Higher Primary School Rajeev Gandhi Nagar Doddabidarakallu Room No 2	30	Govt Lower Primary School, Room No-1
12	Govt Higher Primary School Rajeev Gandhi Nagar Doddabidarakallu Room No 3	30A	Govt Lower Primary School, Room No-1
13	Mes Public School, Room No-1. Suvarnanagar, Doddabidarakallu.	31	Govt Lower Primary School, Room No-2
13A	Mes Public School, Room No-1. Suvarnanagar, Doddabidarakallu.	32	Govt Model Primary School, Room No-1, New Bueilding
14	Mes Public School, Suvarnanagar, Doddabidarakallu, Room No-2.	33	Govt Model Primary School, Room No-2, New Bueilding
14A	Mes Public School, Suvarnanagar, Doddabidarakallu, Room No-2.	33A	Govt Model Primary School, Room No-2, New Bueilding
15	Govt Higher Primary School Rajeev Gandhi Nagar Doddabidarakallu Room No 4	34	S L N Public School Thippenahalli
16	Govt Higher Primary School Rajeev Gandhi Nagar Doddabidarakallu Room No 5	34A	S L N Public School Thippenahalli
17	Siddartha International School, Indira Nagara Doddabidarakallu, Room No-1	35	Govt Model Primary School, Room No-4, New Bueilding
18	Siddartha International School, Indira Nagara Doddabidarakallu, Room No-2	36	New Indian Public School, Room No-1,
19	Siddartha International School, Indira Nagara Doddabidarakallu, Room No-3	36A	New Indian Public School, Room No-1,

Contd....

Polling Station Level Election Results

Polling Station-wise Votes Secured by Overall Top Five Parties in Yeshvanthapura Assembly in Assembly Election (AE) under Bangalore North Parliamentary Constituency in Karnataka (2023)

Number of Polling Station	Winner - S.t. Somashekar (BJP)	Runner-up - T.n.javarayi Gowda (JD(S))	3rd - S. Balraj Gowda (INC)	4th - Uday Kumar (UPJP)	5th - Shashidhar. C. Aradhya (AAP)	NOTA	Other	Total Votes Secured
33	122	195	27	3	3	2	3	355
33A	152	264	29	2	3	2	6	458
34	188	201	34	4	3	2	3	435
34A	222	272	40	5	4	3	13	559
35	343	478	71	13	4	8	11	928
36	191	185	32	3	1	6	4	422
36A	245	179	32	7	2	3	2	470
37	282	317	33	10	3	2	4	651
38	381	323	58	12	6	3	9	792
39	345	367	64	16	7	8	6	813
40	200	262	43	8	4	3	8	528
41	225	319	56	9	6	2	10	627
42	234	278	49	6	3	6	5	581
43	220	307	45	6	4	3	13	598
44	268	309	25	9	3	4	11	629
45	273	283	51	6	4	3	7	627
46	400	377	57	18	6	7	11	876
47	430	502	46	22	1	6	13	1020
48	457	412	54	18	7	12	10	970
49	366	433	63	26	8	5	8	909
50	407	419	57	18	0	9	10	920
51	416	423	32	15	4	8	14	912
52	496	514	50	23	7	10	13	1113
53	449	519	27	15	8	12	6	1036
54	363	314	64	8	6	5	5	765
55	293	259	36	6	5	9	9	617
56	306	341	36	8	8	9	14	722
57	362	412	51	14	3	13	7	862
58	253	314	42	13	6	4	7	639
59	287	302	39	7	8	3	3	649
60	169	252	34	2	1	7	8	473
60A	222	299	36	9	6	10	9	591
61	578	360	37	16	7	6	2	1006
62	683	267	36	19	6	20	8	1039
63	249	265	23	8	3	4	2	554

Contd....

Polling Station Level Election Results

Winner, Runner-up and 3rd Party Position & Winning Margin According to Polling Stations in Yeshvanthapura Assembly in Assembly Election (AE) under Bangalore North Parliamentary Constituency in Karnataka (2023)

Polling Station Number	Winner Party	Winner Votes (%)	Runner-up Party	Runner-up Votes (%)	Winning Margin Votes (%)	Third Party	Third Party Votes (%)	Other Votes (%)
63A	BJP	341 (60.35)	JD(S)	191 (33.81)	150 (26.54)	INC	15 (2.65)	18 (3.19)
64	BJP	313 (53.41)	JD(S)	229 (39.08)	84 (14.33)	INC	28 (4.78)	16 (2.73)
65	BJP	293 (52.32)	JD(S)	181 (32.32)	112 (20)	INC	43 (7.68)	43 (7.68)
66	BJP	246 (53.36)	JD(S)	167 (36.23)	79 (17.13)	INC	28 (6.07)	20 (4.34)
67	BJP	387 (57.08)	JD(S)	240 (35.4)	147 (21.68)	INC	41 (6.05)	10 (1.47)
68	BJP	294 (45.02)	JD(S)	278 (42.57)	16 (2.45)	INC	45 (6.89)	36 (5.51)
69	BJP	310 (47.69)	JD(S)	264 (40.62)	46 (7.07)	INC	40 (6.15)	36 (5.54)
70	BJP	319 (46.64)	JD(S)	284 (41.52)	35 (5.12)	INC	49 (7.16)	32 (4.68)
71	JD(S)	244 (45.19)	BJP	243 (45)	1 (0.19)	INC	34 (6.3)	19 (3.52)
72	JD(S)	303 (47.79)	BJP	272 (42.9)	31 (4.89)	INC	24 (3.79)	35 (5.52)
73	BJP	489 (60.97)	JD(S)	217 (27.06)	272 (33.91)	INC	61 (7.61)	35 (4.36)
74	JD(S)	323 (46.95)	BJP	316 (45.93)	7 (1.02)	INC	18 (2.62)	31 (4.51)
75	JD(S)	308 (49.36)	BJP	278 (44.55)	30 (4.81)	INC	16 (2.56)	22 (3.53)
76	BJP	338 (51.68)	JD(S)	284 (43.43)	54 (8.25)	UPJP	14 (2.14)	18 (2.75)
77	JD(S)	291 (49.49)	BJP	257 (43.71)	34 (5.78)	INC	19 (3.23)	21 (3.57)
78	BJP	343 (48.24)	JD(S)	314 (44.16)	29 (4.08)	INC	29 (4.08)	25 (3.52)
79	JD(S)	297 (49.42)	BJP	266 (44.26)	31 (5.16)	INC	19 (3.16)	19 (3.16)
80	JD(S)	454 (61.27)	BJP	250 (33.74)	204 (27.53)	INC	17 (2.29)	20 (2.7)
81	JD(S)	424 (58.24)	BJP	246 (33.79)	178 (24.45)	INC	29 (3.98)	29 (3.98)
82	JD(S)	291 (51.41)	BJP	217 (38.34)	74 (13.07)	INC	28 (4.95)	30 (5.3)
83	JD(S)	334 (56.51)	BJP	216 (36.55)	118 (19.96)	INC	16 (2.71)	25 (4.23)
84	JD(S)	359 (53.03)	BJP	265 (39.14)	94 (13.89)	INC	26 (3.84)	27 (3.99)
85	JD(S)	374 (53.66)	BJP	276 (39.6)	98 (14.06)	INC	23 (3.3)	24 (3.44)
86	JD(S)	337 (55.43)	BJP	224 (36.84)	113 (18.59)	INC	19 (3.13)	28 (4.61)
87	JD(S)	334 (54.31)	BJP	244 (39.67)	90 (14.64)	INC	21 (3.41)	16 (2.6)
88	JD(S)	344 (63.7)	BJP	162 (30)	182 (33.7)	INC	14 (2.59)	20 (3.7)
89	JD(S)	328 (58.57)	BJP	190 (33.93)	138 (24.64)	INC	22 (3.93)	20 (3.57)
90	JD(S)	371 (58.43)	BJP	222 (34.96)	149 (23.47)	INC	15 (2.36)	27 (4.25)
91	JD(S)	380 (58.91)	BJP	229 (35.5)	151 (23.41)	INC	17 (2.64)	19 (2.95)
92	JD(S)	392 (58.07)	BJP	246 (36.44)	146 (21.63)	INC	17 (2.52)	20 (2.96)
93	JD(S)	338 (56.33)	BJP	229 (38.17)	109 (18.16)	INC	15 (2.5)	18 (3)
94	JD(S)	337 (61.95)	BJP	161 (29.6)	176 (32.35)	INC	21 (3.86)	25 (4.6)
95	JD(S)	338 (66.02)	BJP	147 (28.71)	191 (37.31)	INC	10 (1.95)	17 (3.32)
96	JD(S)	398 (65.25)	BJP	167 (27.38)	231 (37.87)	INC	19 (3.11)	26 (4.26)
97	JD(S)	339 (66.47)	BJP	144 (28.24)	195 (38.23)	INC	20 (3.92)	7 (1.37)

Contd....

Socio-Economic Amenities - Rural

Access to Education Facilities

Particulars	Number of Villages (% of Population)				
	Available	Not Available	If Not Available (Distance of Nearest Facility)		
			A	B	C
Govt. Primary School	75 (97)	20 (3)	9 (1)	8 (1)	0 (0)
Private Primary School	22 (48)	73 (52)	0 (0)	0 (0)	0 (0)
Govt. Middle School	48 (78)	47 (22)	35 (13)	7 (4)	0 (0)
Private Middle School	20 (47)	75 (53)	0 (0)	0 (0)	0 (0)
Govt. Secondary School	13 (28)	82 (72)	41 (23)	19 (16)	5 (2)
Private Secondary School	13 (39)	82 (61)	7 (7)	2 (4)	0 (0)
Govt. Senior Secondary School	6 (15)	89 (85)	22 (16)	37 (34)	11 (6)
Private Senior Secondary School	18 (35)	77 (65)	3 (2)	2 (3)	0 (0)
Govt. Arts and Science Degree College	0 (0)	95 (100)	10 (13)	28 (30)	48 (34)
Private Arts and Science Degree College	1 (2)	94 (98)	1 (5)	3 (11)	4 (5)
Govt. Engineering College	0 (0)	95 (100)	1 (2)	5 (8)	52 (38)
Private Engineering College	1 (3)	94 (97)	15 (17)	15 (26)	6 (6)
Govt. Medicine College	0 (0)	95 (100)	30 (39)	16 (14)	49 (47)
Private Medicine College	0 (0)	95 (100)	0 (0)	0 (0)	0 (0)
Govt. Management Institute	0 (0)	95 (100)	1 (2)	3 (3)	66 (59)
Private Management Institute	3 (12)	92 (88)	5 (8)	0 (0)	1 (1)
Govt. Polytechnic	0 (0)	95 (100)	6 (6)	17 (28)	64 (47)
Private Polytechnic	1 (3)	94 (97)	6 (16)	1 (1)	0 (0)
Govt. Vocational Training School/ITI	0 (0)	95 (100)	4 (3)	10 (20)	74 (59)
Private Vocational Training School/ITI	0 (0)	95 (100)	5 (14)	1 (1)	0 (0)
Govt. Non Formal Training Centre	1 (5)	94 (95)	10 (6)	22 (33)	61 (53)
Private Non Formal Training Centre	1 (5)	94 (95)	0 (0)	0 (0)	0 (0)
Govt. School For Disabled	1 (5)	94 (95)	11 (7)	11 (15)	69 (71)
Private School For Disabled	3 (3)	92 (97)	0 (0)	0 (0)	0 (0)
Government Others	0 (0)	95 (100)	2 (4)	7 (21)	86 (75)
Private Others	0 (0)	95 (100)	0 (0)	0 (0)	0 (0)

Note : Distance A : Less than 5 km; B : Between 5-10 km; C : 10+ km.; Source : Data Analysis is based on 2011 Census.

DISCLAIMER

The Terms of Use and Disclaimer of Datanet India Private Limited (hereinafter referred to as "Datanet") for use of this analysis report of **Yeshvanthapura Assembly Constituency (Yeshvanthapura Vidhan Sabha)** :-

1. **Assembly Factbook™** is a Registered Trade Mark owned by Datanet.
2. All the maps are sketched and graphical representation only and have not been drawn to the scale and also not to represent the actual geographical area or boundary of the unit.
3. The data for the aforesaid analysis is based on authentic sources and has been culled from the various publications of Census, CSO and NSSO for district and block level data, various central and state government departments, Central & State Elections Commissions and the concerned Returning Officers' releases, Electoral Rolls, Election results and allied publications, internal assessment, surveys, estimates and analysis. Therefore, certain adjustment of data at micro level may have been done to arrive closer to the macro data.
4. Data have been provided on an "As Is" and "As AVAILABLE" basis
5. The colours shown in the maps or diagram and charts of a particular party, alliance or AC are indicative and do not represent them.
6. This publication which includes maps, sheets, graphs and data would be the property under copyright of Datanet only. The user may use these for its internal study, analysis and research purposes. It's public display, re-selling or any commercial uses by the user are not allowed.
7. Datanet has taken due care and caution in compilation and processing of data and allied information, but does not guarantee the accuracy, adequacy or completeness of any information/analysis and will be not responsible for any errors or omissions or for the results obtained from the use of such information/analysis.
8. All the contents for the publication have been culled from various authentic sources and Datanet reasonably believes such sources to be reliable, but does not make any representations, express or implied as to the accuracy or fitness of use of such information. The information or contents of the information/analysis do not constitute advice and should not be relied upon in making (or refraining from making) any decision. Any reliance placed upon the information provided by Datanet is the sole responsibility and strictly at the user's risk.
9. In no event will Datanet be liable for any damages (including, without limitation, damages for loss of business projects, or loss of profits) arising in contract, tort or otherwise from the use of or inability to use any of its contents, or from any action taken (or refrained from being taken) as a result of using the analysis or any of its contents. Datanet its directors, owners, editors, officials, employees, distributor and agents or any associate will not be liable for any errors in the information contained or any consequences arising from the use of the contents of the provided information/analysis.
10. If any provision of these terms and conditions is held invalid or illegal or unenforceable for any reason by any court of competent jurisdiction, such provision shall be severed and the remainder of provisions of the terms and conditions shall continue in full force and effect as if the Term of Use had been executed with the invalid, illegal or unenforceable provision eliminated.
11. If there are any discrepancies in the information provided, please bring it to attention of Datanet for suitable rectification measures.

Buy Online This Complete Book At
Datanet India eBooks Store

www.indiastatpublications.com

or go directly at

[http://www.indiastatpublications.com/
Assembly_factbook/Karnataka/Bangalore_North/
Yeshvanthapura](http://www.indiastatpublications.com/Assembly_factbook/Karnataka/Bangalore_North/Yeshvanthapura)

 **indiastat**elections

ISBN : 978-93-5763-956-9



9 789357 639569