



Karnataka

# Assembly Factbook™

Shanti Nagar Assembly Constituency

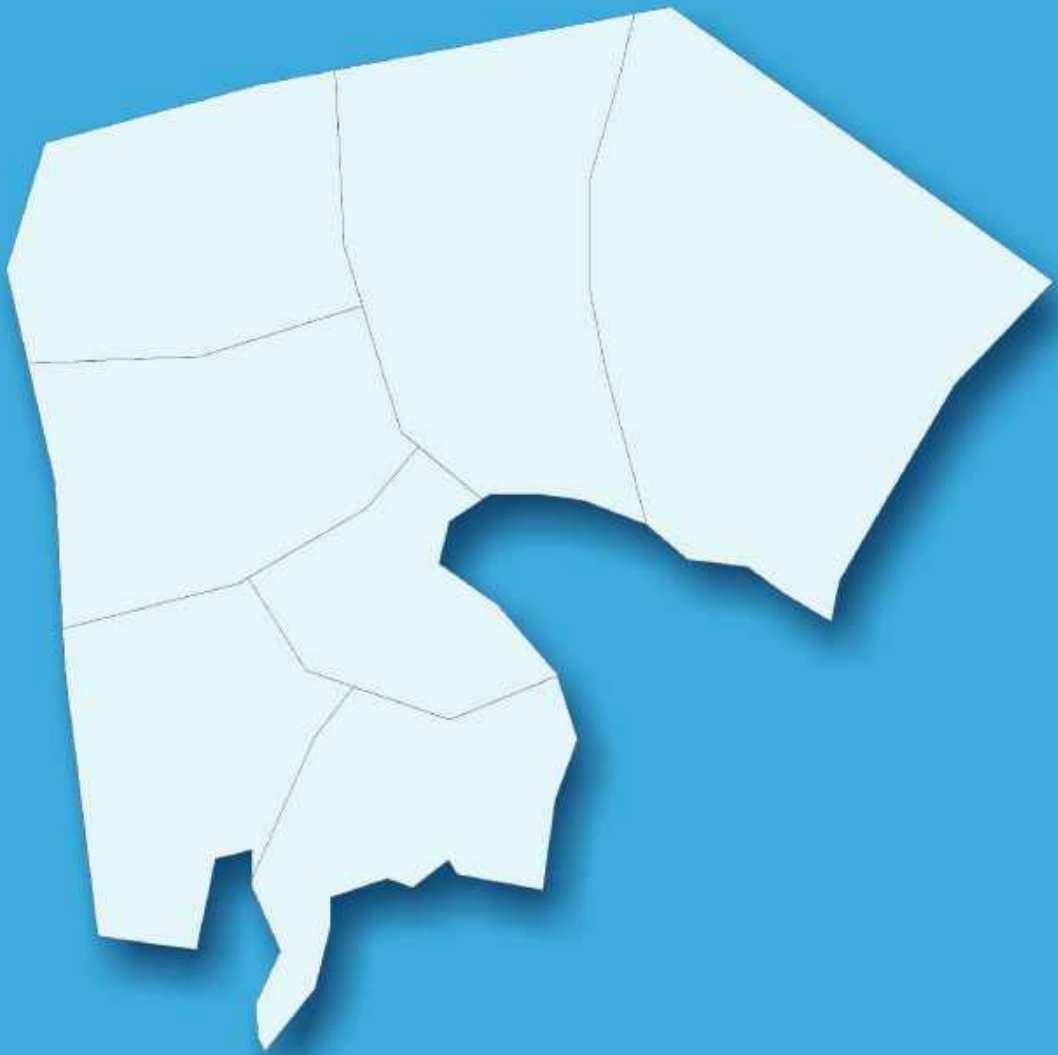


Key Electoral Data of Shanti Nagar  
Assembly Constituency (Vidhan Sabha)

Karnataka

# Assembly Factbook™

Shanti Nagar Assembly Constituency



Shanti Nagar Vidhan Sabha

**Editor & Director**

Dr. R.K. Thukral

**Research Editor**

Dr. Shafeeq Rahman

**Compiled, Researched and Published by  
Datanet India Pvt. Ltd.**

D-100, 1st Floor,

Okhla Industrial Area, Phase-I,

New Delhi- 110020.

Ph.: 91-11- 43580781-84

Email : support@indiastatpublications.com

Website : www.indiastatelections.com

**Online Book Store :**

www.indiastatpublications.com

**Report No. :** AFB/KA-163-0125

**ISBN :** 978-93-5763-960-6

**First Edition :** January, 2018

**Eighth Updated Edition :** January, 2025

**Price :** Rs.11500/-

US\$ 310

**© Datanet India Pvt. Ltd.**

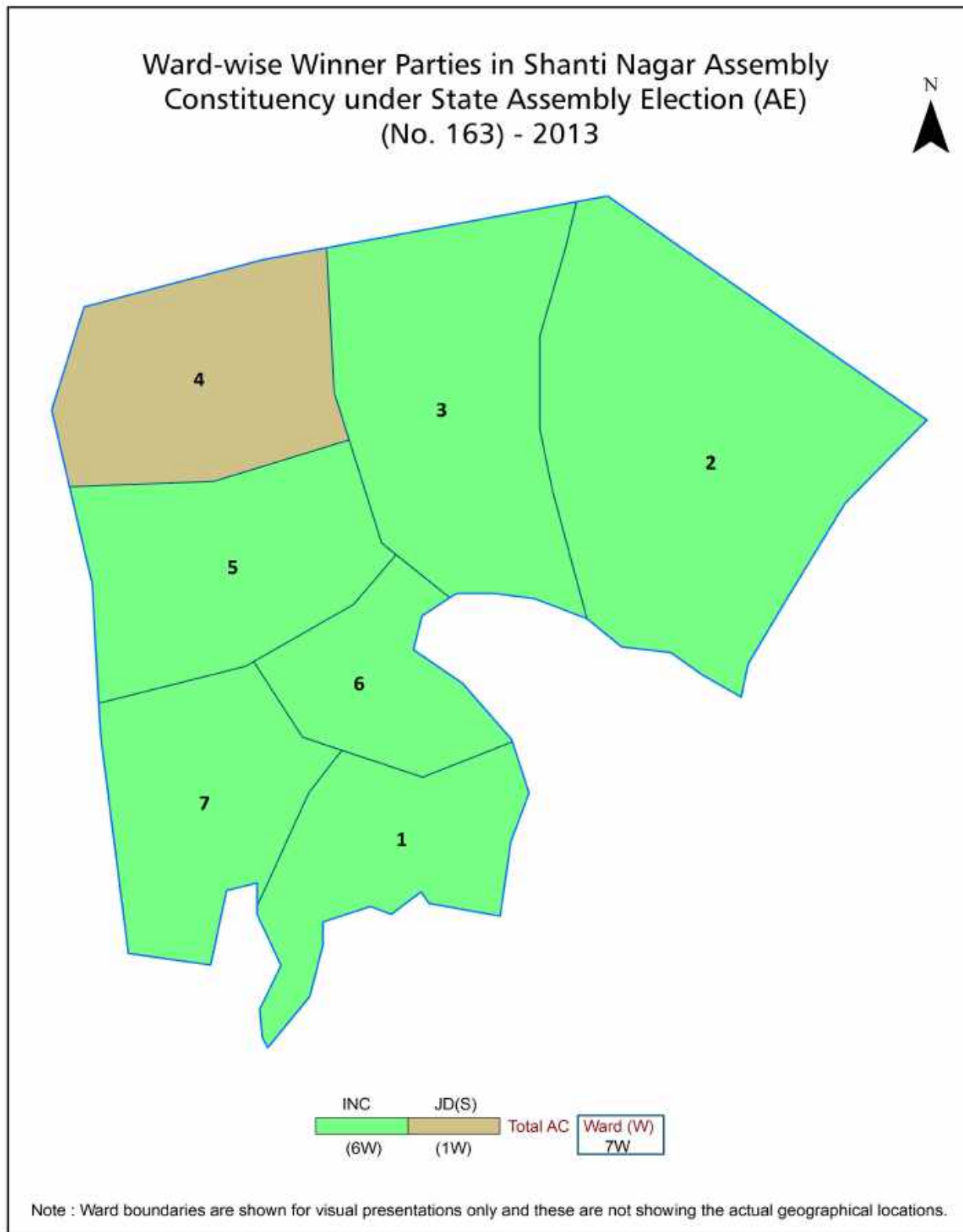
All rights reserved. No part of this book may be reproduced, stored in a retrieval system or transmitted in any form or by any means, mechanical photocopying, photographing, scanning, recording or otherwise without the prior written permission of the publisher. Please refer to Disclaimer at page no. 174 for the use of this publication.

Printed in India

# Contents

No.	Particulars	Page No.
	<b>Introduction</b>	
1	Assembly Constituency - (Vidhan Sabha) at a Glance   Features of Assembly as per Delimitation Commission of India (2008)	1-2
	<b>Location and Political Maps</b>	
2	Location Map   Boundaries of Assembly Constituency - (Vidhan Sabha) in District   Boundaries of Assembly Constituency under Parliamentary Constituency - (Lok Sabha)   Ward-wise Winner Parties- 2024, 2023, 2019, 2018, 2014, 2013 and 2009	3-11
	<b>Administrative Setup (2011)</b>	
3	District   Sub-district   Towns   Villages   Inhabited Villages   Uninhabited Villages   Village Panchayat   Intermediate Panchayat	12
	<b>Demographics (2011)</b>	
4	Population   Households   Rural/Urban Population   Ward by Population Size   Sex Ratio (Total & 0-6 Years)   Religious Population   Social Population   Literacy Rate	13-14
	<b>Electoral Features</b>	
5	Important Dates of Last Elections Held   Electors by Gender   Service Electors   Voters   Voters Turnout   Polling Stations & Average Number of Electors per Polling Station   Electors by Age Group   Present Elected Representatives	15-20
	<b>Historical Summary Election Results</b>	
6	Vote Share of Major Parties   Winning Margin (Number & Percentage)   Polarity of Parties   Summary Result of Assembly Segment of Parliamentary Elections 2024, 2019, 2014, 2009, 2004 and 1999   Summary Result of Assembly Elections 2023, 2018, 2013, 2008, 2004, 1999, 1994, 1989, 1985, 1983, 1978, 1972 and 1967	21-43
	<b>Polling Station Level Election Results</b>	
7	Name and Number of Polling Station 2024, 2023, 2019, 2018, 2014, 2013 and 2009   Polling Station-wise Electors, Voters & Voters Turnout 2024, 2023, 2019, 2018, 2014, 2013 and 2009   Polling Station wise Elections Results 2024, 2023, 2019, 2018, 2014, 2013 and 2009	44-169
	<b>Share of Assembly Constituency</b>	
8	Share of Assembly Constituency - (Vidhan Sabha) in State, District and Parliamentary Constituency - (Lok Sabha)	170
9	<b>Abbreviation &amp; Sources</b>	172-173
10	<b>Disclaimer</b>	174

## Location & Political Map

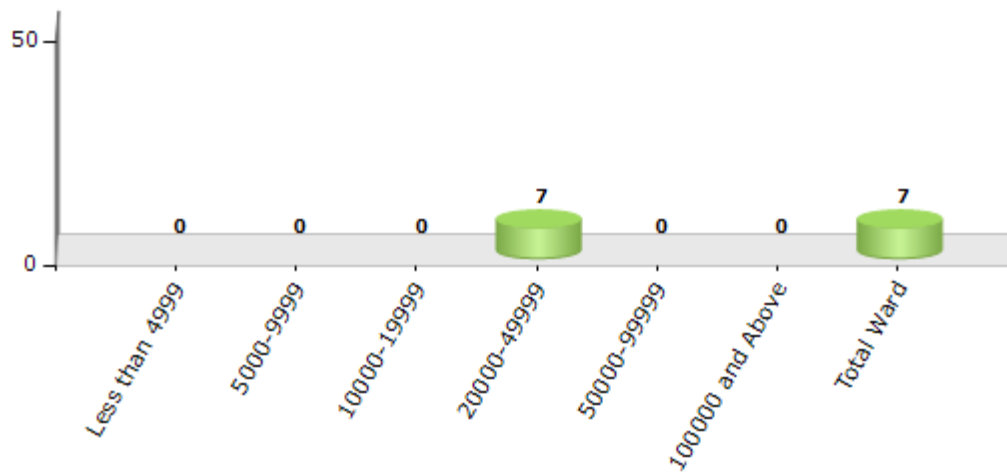


## Demographics

### Number of Ward by Population Size - 2011

Less than 4999	5000-9999	10000-19999	20000-49999	50000-99999	100000 and Above	Total Ward
0	0	0	7	0	0	7

Number of Ward by Population Size - 2011

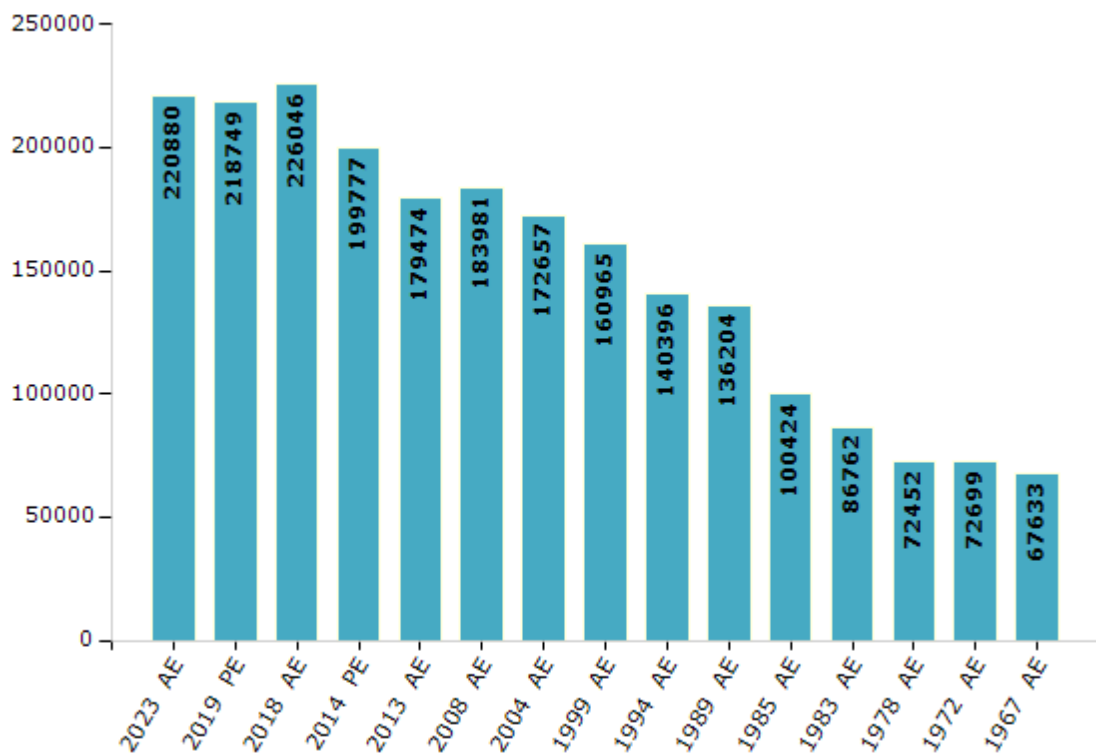


## Electoral Features

### Electors by Male & Female

Year	Male	Female	Others	Total	Year	Male	Female	Others	Total
2023 AE	112025	108805	50	220880	1999 AE	84170	76795	-	160965
2019 PE	111719	106989	41	218749	1994 AE	72904	67492	-	140396
2018 AE	115590	110415	41	226046	1989 AE	70647	65557	-	136204
2014 PE	101837	97912	28	199777	1985 AE	53071	47353	-	100424
2013 AE	91045	88416	13	179474	1983 AE	45411	41351	-	86762
2009 PE	-	-	-	-	1978 AE	38305	34147	-	72452
2008 AE	92375	91606	-	183981	1972 AE	39608	33091	-	72699
2004 PE	-	-	-	-	1967 AE	-	-	-	67633
2004 AE	88225	84432	-	172657	1962 AE	-	-	-	-
1999 PE	-	-	-	-	1957 AE	-	-	-	-

Number of Electors



Note : AE : Assembly Election, PE : Assembly Segment of Parliamentary Election

## Historical Summary Election Results

### Summary Result of Assembly Election - 2018

Candidate Name	Party	Votes	Votes %
N A Haris	INC	60009	49.42
K Vasudevamurthy	BJP	41804	34.43
N R Sridhar Reddy	JD(S)	13569	11.18
Renuka Vishwanathan	AAP	2658	2.19
John Paul	RMVP	340	0.28
Peter Samson Babu	IND	327	0.27
Prabhu Bosco	IND	298	0.25
T Dayal Kumar	IND	183	0.15
Syed Asif Bukhari	IND	141	0.12
A A Santosh	IND	114	0.09
Seven Raj	KPJP	112	0.09
Nagaraj D S	IND	111	0.09
Narasimha Prasad M	AIMEP	105	0.09
Joshua M E Rajan	RPI(A)	69	0.06
Anthony Raj S	IND	58	0.05
Chandrashekar S B	IND	54	0.04
Avinash Dasan	IND	46	0.04
Abraham Yates	IND	36	0.03
	NOTA	1386	1.14



## Polling Station Level Election Results

### Number and Name of Polling Stations (PS) (2023)

Number of Polling Stations	Name of Polling Stations	Number of Polling Stations	Name of Polling Stations
1	St Joseph'S Indian School Room No 1	22	Ramakrishna Highschool Room No. 1
2	Bishop Cotton Girls School Room No 1	23	Govt. Urdu Higher Primary School
3	No 71 Bishop Cotton Girls School Room No 3	24	Govt. Urdu Higher Primary School
4	St Joseph Commerce College Room No 1	25	S.S.B. English School, Room No 1
5	St Joseph Commerce College Room No 2	26	S S B English School Room No 2
6	St. Joseph Commerce College Room No. 3	27	Govt Higher Primary School
7	Moulana Azad Modern School, Markham Road Ashok Nagar, (Room No - 1)	28	Govt Higher Primary School
8	Moulana Azad Modern School, Markham Road Ashok Nagar, (Room No - 2)	29	Corporation Boys High School Room No. 1
9	Govt. Urdu Higher Primary School	30	Corporation Boys High School Room No. 2
10	Kairali Nikethan Primary School Room No. 1	31	St. Ann'S Convent, Cambridge Road, Room No.3
11	Kairali Nikethan Primary School Room No 2	32	Lurdu Highschool
12	Old Ward No 75 Engineering Ward Office Jogupalya 1St Cross	33	Dr. Ambedkar First Grade College, H A L 2Nd Stage
13	Corporation Nursery School Jogupalya Main Road 1St Cross Ulsoor Room No 1	34	Dr. Ambedkar First Grade College, Room No2
14	Corporation Nursery School	35	Dr. Ambedkar First Grade College, Room.No.3
15	Corporation Nursery School	36	Dr. Ambedkar First Grade College, Room.No.4
16	St Ann'S Convent	37	Dr Ambedkar First Grade College Hal 2Nd Stage,Motappanapalya Room No 4
17	St Ann'S Convent	38	Community Hall I S R O Colony
18	Corporation High School	39	Kairalee Nekethan Composite Pu College Artillery Road, Room No.1
19	Corporation Girls High School	40	Corporation Nursery School
20	Corporation Girls High School	41	Corporation Building Nursery 1Stmain Road 2Nd Stage Gowthampura Room No.2
21	Corporation Girls Highschool	42	Corporation Community Hall Gowthampura Room No-1.

Contd....

## Polling Station Level Election Results

### Polling Station-wise Votes Secured by Overall Top Five Parties in Shanti Nagar Assembly in Assembly Election (AE) under Bangalore Central Parliamentary Constituency in Karnataka (2023)

Number of Polling Station	Winner - N. A. Haris (INC)	Runner-up - K Shivakumar (BJP)	3rd - Mathai . K (AAP)	4th - H Manjunath (JD(S))	5th - Satish Chandra .m (BSP)	NOTA	Other	Total Votes Secured
36	193	356	26	5	1	17	3	601
37	200	313	9	7	3	12	2	546
38	536	236	8	7	1	14	11	813
39	563	145	9	2	2	8	3	732
40	408	151	6	2	1	9	8	585
41	316	85	3	0	0	3	0	407
42	516	235	4	0	0	10	13	778
43	510	315	2	6	2	15	19	869
44	476	172	1	4	2	5	20	680
45	296	184	2	0	1	4	4	491
46	260	338	2	1	2	8	7	618
47	222	175	20	3	0	7	0	427
48	223	127	31	4	0	3	2	390
49	339	86	16	6	1	2	1	451
50	178	88	14	4	0	4	1	289
51	378	248	31	0	0	10	2	669
52	231	262	12	1	0	8	7	521
53	213	284	8	2	4	10	1	522
54	221	412	15	8	0	15	4	675
55	105	86	9	1	0	7	5	213
56	173	517	4	16	2	10	1	723
57	106	262	14	6	1	2	0	391
58	216	396	12	6	3	15	3	651
59	326	489	9	17	4	9	7	861
60	204	176	10	13	3	15	2	423
61	423	72	13	0	2	0	0	510
62	449	338	12	8	0	6	5	818
63	142	135	5	1	1	0	0	284
64	239	134	4	1	0	0	1	379
65	246	423	3	4	0	7	3	686
66	187	176	9	1	1	4	1	379
67	305	467	7	5	1	7	1	793
68	296	297	6	2	1	4	10	616
69	220	344	16	5	2	10	5	602
70	122	187	13	5	0	7	3	337

Contd....

## Polling Station Level Election Results

### Winner, Runner-up and 3rd Party Position & Winning Margin According to Polling Stations in Shanti Nagar Assembly in Assembly Election (AE) under Bangalore Central Parliamentary Constituency in Karnataka (2023)

Polling Station Number	Winner Party	Winner Votes (%)	Runner-up Party	Runner-up Votes (%)	Winning Margin Votes (%)	Third Party	Third Party Votes (%)	Other Votes (%)
71	BJP	322 (62.28)	INC	163 (31.53)	159 (30.75)	JD(S)	9 (1.74)	23 (4.45)
72	BJP	331 (57.37)	INC	203 (35.18)	128 (22.19)	AAP	10 (1.73)	33 (5.72)
73	BJP	152 (55.47)	INC	111 (40.51)	41 (14.96)	JD(S)	4 (1.46)	7 (2.55)
74	BJP	246 (56.16)	INC	169 (38.58)	77 (17.58)	JD(S)	11 (2.51)	12 (2.74)
75	BJP	363 (46.72)	INC	356 (45.82)	7 (0.9)	JD(S)	15 (1.93)	43 (5.53)
76	BJP	452 (59.16)	INC	258 (33.77)	194 (25.39)	JD(S)	20 (2.62)	34 (4.45)
77	BJP	355 (49.93)	INC	334 (46.98)	21 (2.95)	AAP	5 (0.7)	17 (2.39)
78	INC	342 (53.69)	BJP	275 (43.17)	67 (10.52)	AAP	6 (0.94)	14 (2.2)
79	BJP	282 (58.02)	INC	187 (38.48)	95 (19.54)	AAP	5 (1.03)	12 (2.47)
80	INC	341 (79.49)	BJP	70 (16.32)	271 (63.17)	AAP	13 (3.03)	5 (1.17)
80A	INC	413 (89.59)	BJP	30 (6.51)	383 (83.08)	AAP	5 (1.08)	13 (2.82)
81	INC	508 (74.93)	BJP	135 (19.91)	373 (55.02)	AAP	16 (2.36)	19 (2.8)
82	BJP	253 (50.2)	INC	243 (48.21)	10 (1.99)	JD(S)	3 (0.6)	5 (0.99)
83	BJP	272 (49.54)	INC	259 (47.18)	13 (2.36)	AAP	6 (1.09)	12 (2.19)
84	BJP	409 (65.13)	INC	185 (29.46)	224 (35.67)	AAP	10 (1.59)	24 (3.82)
85	BJP	219 (50.11)	INC	211 (48.28)	8 (1.83)	AAP	5 (1.14)	2 (0.46)
86	BJP	281 (54.35)	INC	218 (42.17)	63 (12.18)	AAP	4 (0.77)	14 (2.71)
87	INC	199 (52.37)	BJP	164 (43.16)	35 (9.21)	AAP	7 (1.84)	10 (2.63)
88	BJP	496 (59.54)	INC	305 (36.61)	191 (22.93)	AAP	10 (1.2)	22 (2.64)
89	BJP	403 (61.25)	INC	226 (34.35)	177 (26.9)	AAP	8 (1.22)	21 (3.19)
90	BJP	585 (64.07)	INC	303 (33.19)	282 (30.88)	AAP	6 (0.66)	19 (2.08)
91	BJP	258 (50.89)	INC	225 (44.38)	33 (6.51)	AAP	4 (0.79)	20 (3.94)
92	BJP	233 (54.69)	INC	178 (41.78)	55 (12.91)	KRS	4 (0.94)	11 (2.58)
93	BJP	445 (59.97)	INC	255 (34.37)	190 (25.6)	AAP	9 (1.21)	33 (4.45)
94	INC	165 (47.69)	BJP	164 (47.4)	1 (0.29)	AAP	12 (3.47)	5 (1.45)
95	INC	171 (47.24)	BJP	168 (46.41)	3 (0.83)	AAP	10 (2.76)	13 (3.59)
96	BJP	321 (52.88)	INC	241 (39.7)	80 (13.18)	AAP	17 (2.8)	28 (4.61)
97	BJP	207 (51.62)	INC	174 (43.39)	33 (8.23)	JD(S)	7 (1.75)	13 (3.24)
98	BJP	405 (57.2)	INC	244 (34.46)	161 (22.74)	AAP	34 (4.8)	25 (3.53)
99	INC	356 (58.46)	BJP	226 (37.11)	130 (21.35)	AAP	6 (0.99)	21 (3.45)
100	INC	368 (53.96)	BJP	284 (41.64)	84 (12.32)	AAP	12 (1.76)	18 (2.64)
101	INC	458 (57.61)	BJP	306 (38.49)	152 (19.12)	AAP	9 (1.13)	22 (2.77)
102	INC	431 (53.94)	BJP	333 (41.68)	98 (12.26)	BSP	16 (2)	19 (2.38)
103	INC	307 (64.9)	BJP	154 (32.56)	153 (32.34)	AAP	5 (1.06)	7 (1.48)
104	INC	307 (63.96)	BJP	161 (33.54)	146 (30.42)	AAP	6 (1.25)	6 (1.25)

Contd....

## DISCLAIMER

The Terms of Use and Disclaimer of Datanet India Private Limited (hereinafter referred to as "Datanet") for use of this analysis report of **Shanti Nagar Assembly Constituency (Shanti Nagar Vidhan Sabha)** :-

1. **Assembly Factbook™** is a Registered Trade Mark owned by Datanet.
2. All the maps are sketched and graphical representation only and have not been drawn to the scale and also not to represent the actual geographical area or boundary of the unit.
3. The data for the aforesaid analysis is based on authentic sources and has been culled from the various publications of Census, CSO and NSSO for district and block level data, various central and state government departments, Central & State Elections Commissions and the concerned Returning Officers' releases, Electoral Rolls, Election results and allied publications, internal assessment, surveys, estimates and analysis. Therefore, certain adjustment of data at micro level may have been done to arrive closer to the macro data.
4. Data have been provided on an "As Is" and "As AVAILABLE" basis
5. The colours shown in the maps or diagram and charts of a particular party, alliance or AC are indicative and do not represent them.
6. This publication which includes maps, sheets, graphs and data would be the property under copyright of Datanet only. The user may use these for its internal study, analysis and research purposes. It's public display, re-selling or any commercial uses by the user are not allowed.
7. Datanet has taken due care and caution in compilation and processing of data and allied information, but does not guarantee the accuracy, adequacy or completeness of any information/analysis and will be not responsible for any errors or omissions or for the results obtained from the use of such information/analysis.
8. All the contents for the publication have been culled from various authentic sources and Datanet reasonably believes such sources to be reliable, but does not make any representations, express or implied as to the accuracy or fitness of use of such information. The information or contents of the information/analysis do not constitute advice and should not be relied upon in making (or refraining from making) any decision. Any reliance placed upon the information provided by Datanet is the sole responsibility and strictly at the user's risk.
9. In no event will Datanet be liable for any damages (including, without limitation, damages for loss of business projects, or loss of profits) arising in contract, tort or otherwise from the use of or inability to use any of its contents, or from any action taken (or refrained from being taken) as a result of using the analysis or any of its contents. Datanet its directors, owners, editors, officials, employees, distributor and agents or any associate will not be liable for any errors in the information contained or any consequences arising from the use of the contents of the provided information/analysis.
10. If any provision of these terms and conditions is held invalid or illegal or unenforceable for any reason by any court of competent jurisdiction, such provision shall be severed and the remainder of provisions of the terms and conditions shall continue in full force and effect as if the Term of Use had been executed with the invalid, illegal or unenforceable provision eliminated.
11. If there are any discrepancies in the information provided, please bring it to attention of Datanet for suitable rectification measures.

Buy Online This Complete Book At  
**Datanet India eBooks Store**

[www.indiastatpublications.com](http://www.indiastatpublications.com)

or go directly at

[http://www.indiastatpublications.com/  
Assembly\\_factbook/Karnataka/Bangalore\\_Central/  
Shanti\\_Nagar](http://www.indiastatpublications.com/Assembly_factbook/Karnataka/Bangalore_Central/Shanti_Nagar)

 **indiastat**elections

ISBN : 978-93-5763-960-6



9 789357 639606