



Karnataka

Assembly Factbook™

Sarvagnanagar Assembly Constituency

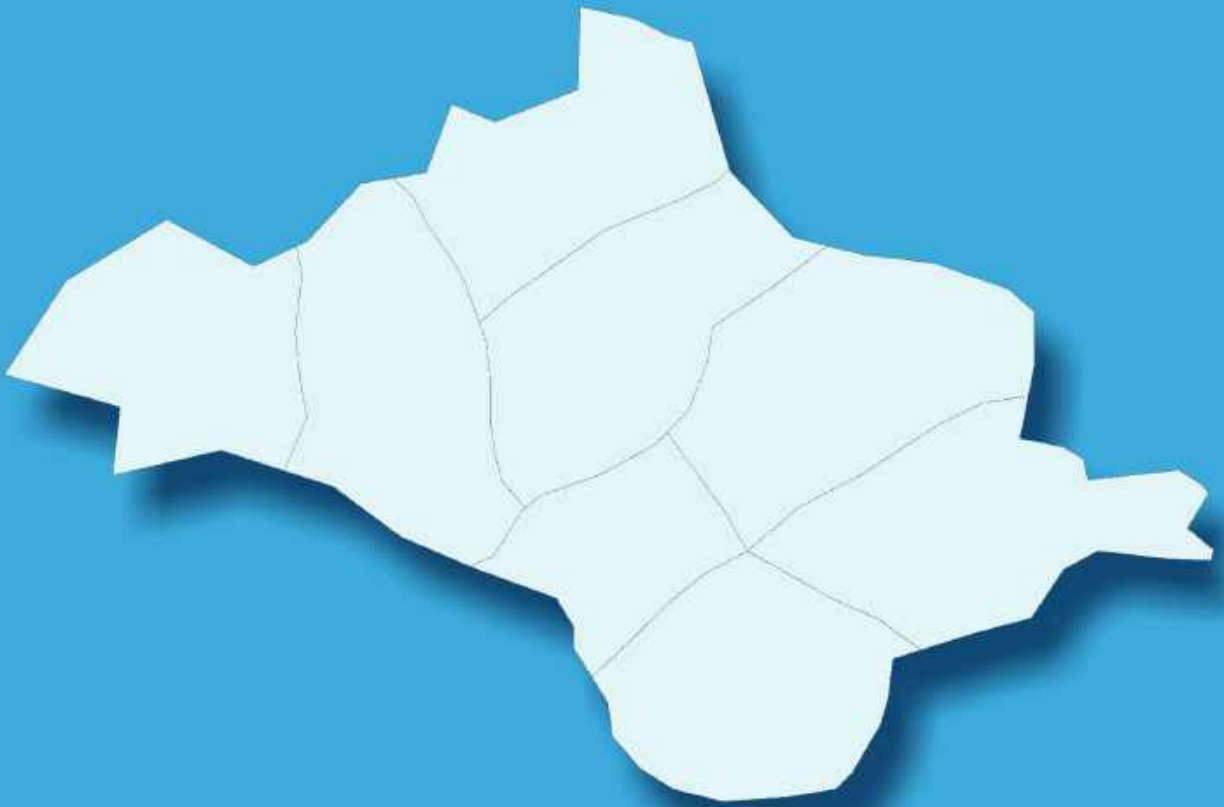


Key Electoral Data of Sarvagnanagar
Assembly Constituency (Vidhan Sabha)

Karnataka

Assembly Factbook™

Sarvagnanagar Assembly Constituency



Sarvagnanagar Vidhan Sabha

Editor & Director

Dr. R.K. Thukral

Research Editor

Dr. Shafeeq Rahman

Compiled, Researched and Published by Datanet India Pvt. Ltd.

D-100, 1st Floor,

Okhla Industrial Area, Phase-I,

New Delhi- 110020.

Ph.: 91-11- 43580781-84

Email : support@indiastatpublications.com

Website : www.indiastatelections.com

Online Book Store :

www.indiastatpublications.com

Report No. : AFB/KA-160-0125

ISBN : 978-93-5763-968-2

First Edition : January, 2018

Eighth Updated Edition : January, 2025

Price : Rs.11500/-

US\$ 310

© Datanet India Pvt. Ltd.

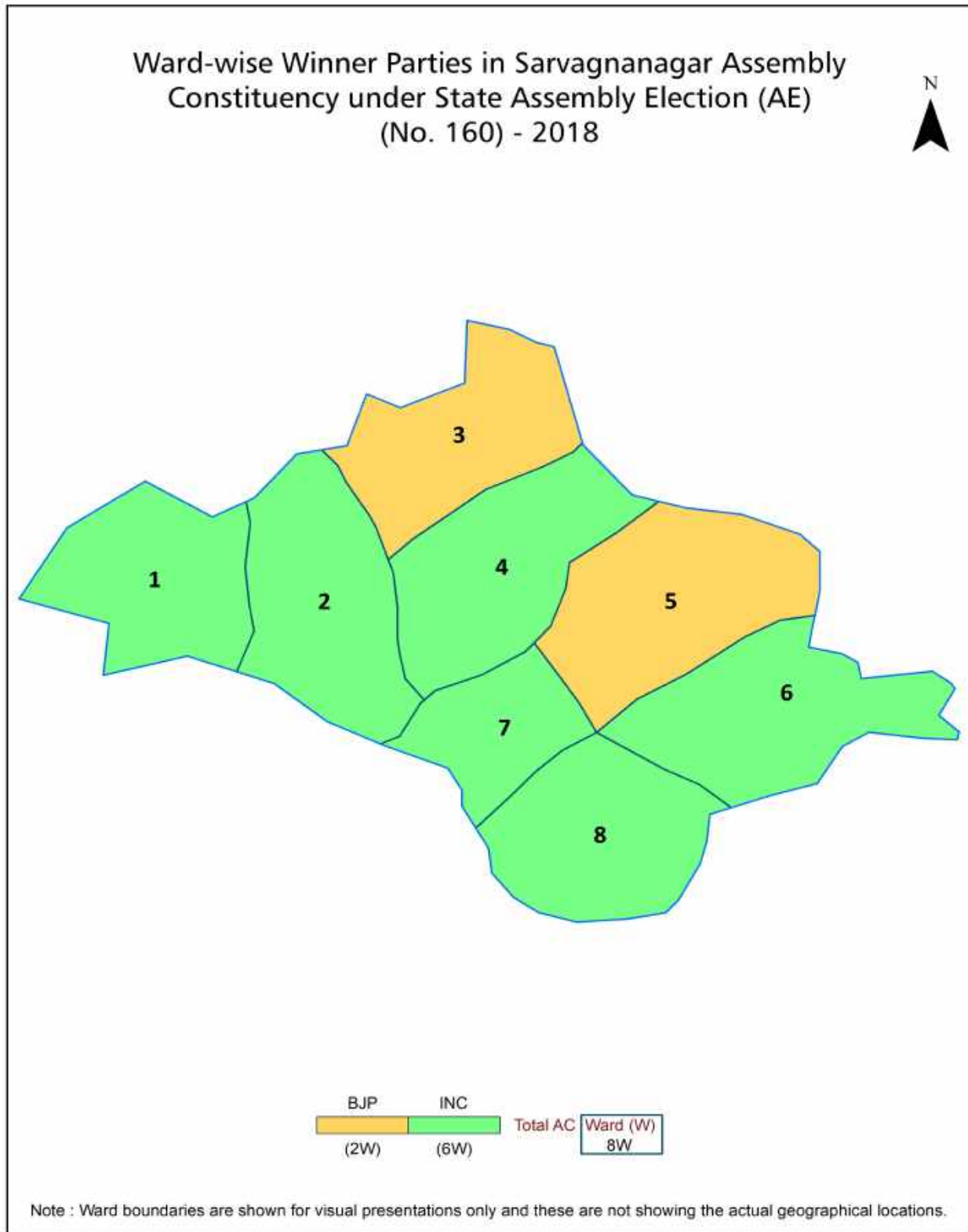
All rights reserved. No part of this book may be reproduced, stored in a retrieval system or transmitted in any form or by any means, mechanical photocopying, photographing, scanning, recording or otherwise without the prior written permission of the publisher. Please refer to Disclaimer at page no. 233 for the use of this publication.

Printed in India

Contents

No.	Particulars	Page No.
	Introduction	
1	Assembly Constituency - (Vidhan Sabha) at a Glance Features of Assembly as per Delimitation Commission of India (2008)	1-2
	Location and Political Maps	
2	Location Map Boundaries of Assembly Constituency - (Vidhan Sabha) in District Boundaries of Assembly Constituency under Parliamentary Constituency - (Lok Sabha) Ward-wise Winner Parties- 2024, 2023, 2019, 2018, 2014, 2013 and 2009	3-11
	Administrative Setup (2011)	
3	District Sub-district Towns Villages Inhabited Villages Uninhabited Villages Village Panchayat Intermediate Panchayat	12
	Demographics (2011)	
4	Population Households Rural/Urban Population Ward by Population Size Sex Ratio (Total & 0-6 Years) Religious Population Social Population Literacy Rate	13-14
	Electoral Features	
5	Important Dates of Last Elections Held Electors by Gender Service Electors Voters Voters Turnout Polling Stations & Average Number of Electors per Polling Station Electors by Age Group Present Elected Representatives	15-20
	Historical Summary Election Results	
6	Vote Share of Major Parties Winning Margin (Number & Percentage) Polarity of Parties Summary Result of Assembly Segment of Parliamentary Elections 2024, 2019, 2014 and 2009 Summary Result of Assembly Elections 2023, 2018, 2013 and 2008	21-32
	Polling Station Level Election Results	
7	Name and Number of Polling Station 2024, 2023, 2019, 2018, 2014, 2013 and 2009 Polling Station-wise Electors, Voters & Voters Turnout 2024, 2023, 2019, 2018, 2014, 2013 and 2009 Polling Station wise Elections Results 2024, 2023, 2019, 2018, 2014, 2013 and 2009	33-228
	Share of Assembly Constituency	
8	Share of Assembly Constituency - (Vidhan Sabha) in State, District and Parliamentary Constituency - (Lok Sabha)	229
9	Abbreviation & Sources	231-232
10	Disclaimer	233

Location & Political Map

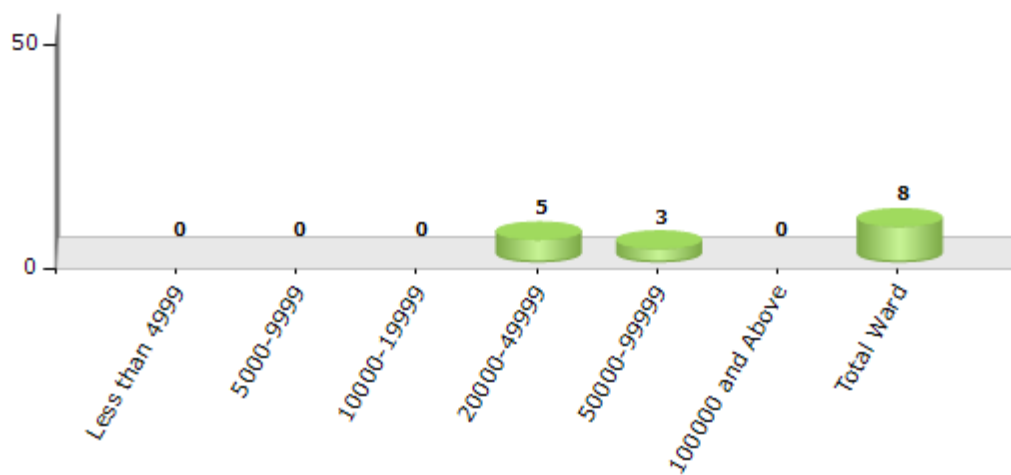


Demographics

Number of Ward by Population Size - 2011

Less than 4999	5000-9999	10000-19999	20000-49999	50000-99999	100000 and Above	Total Ward
0	0	0	5	3	0	8

Number of Ward by Population Size - 2011

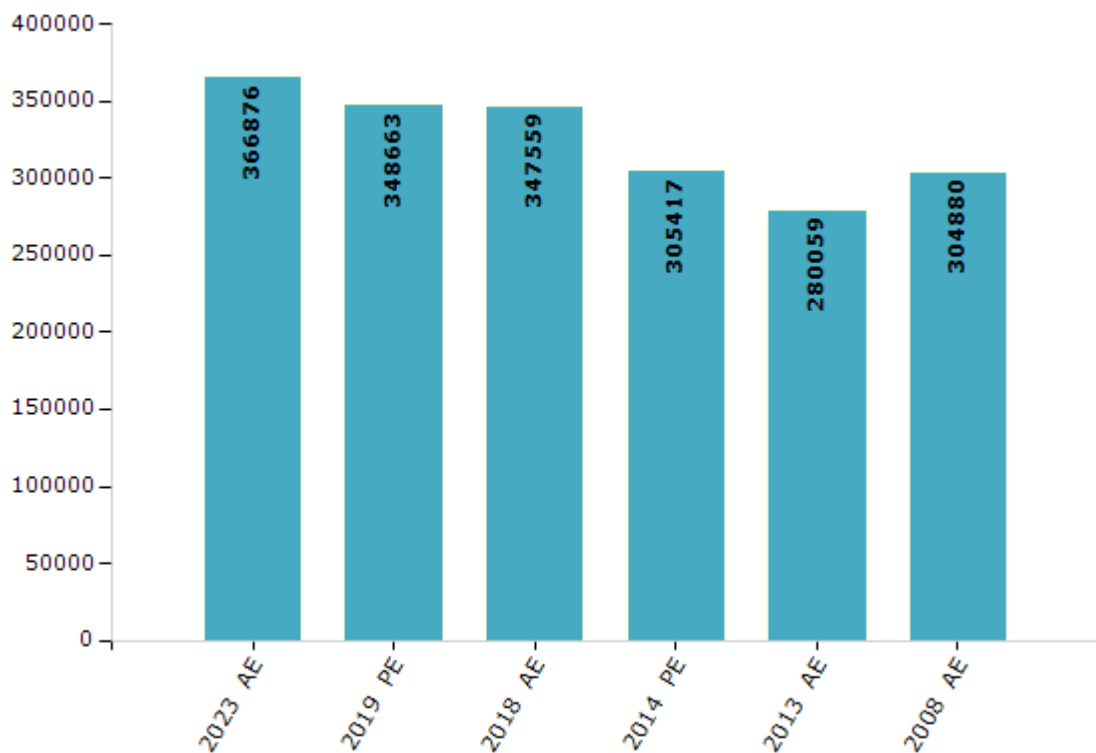


Electoral Features

Electors by Male & Female

Year	Male	Female	Others	Total	Year	Male	Female	Others	Total
2023 AE	185003	181808	65	366876	1999 AE	-	-	-	-
2019 PE	176439	172174	50	348663	1994 AE	-	-	-	-
2018 AE	176150	171353	56	347559	1989 AE	-	-	-	-
2014 PE	156154	149232	31	305417	1985 AE	-	-	-	-
2013 AE	142368	137673	18	280059	1983 AE	-	-	-	-
2009 PE	-	-	-	-	1978 AE	-	-	-	-
2008 AE	156002	148878	-	304880	1972 AE	-	-	-	-
2004 PE	-	-	-	-	1967 AE	-	-	-	-
2004 AE	-	-	-	-	1962 AE	-	-	-	-
1999 PE	-	-	-	-	1957 AE	-	-	-	-

Number of Electors

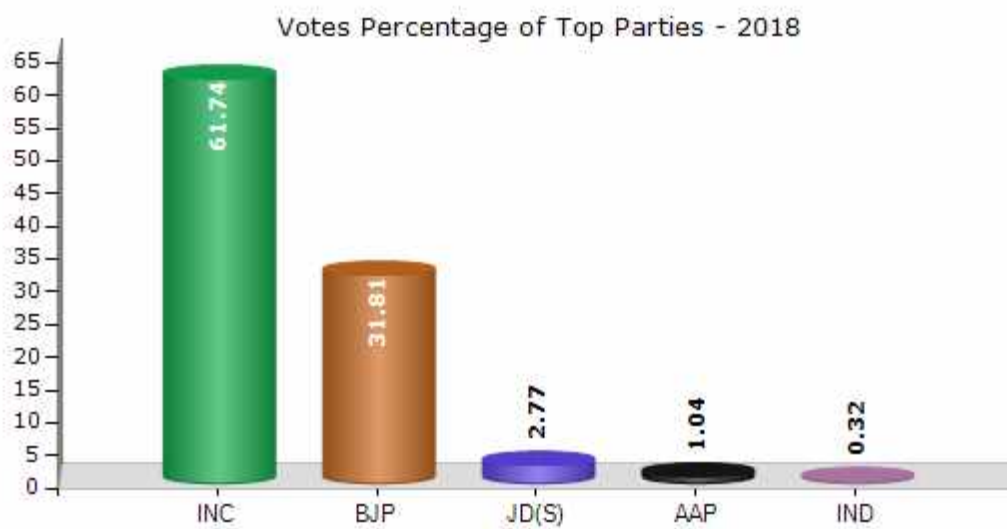


Note : AE : Assembly Election, PE : Assembly Segment of Parliamentary Election

Historical Summary Election Results

Summary Result of Assembly Election - 2018

Candidate Name	Party	Votes	Votes %
K.J George	INC	109955	61.74
M.N.Reddy	BJP	56651	31.81
Anwar Sharieff	JD(S)	4926	2.77
Prithvi Reddy	AAP	1861	1.04
N.D.Solomon Raju	IND	578	0.32
Irshad Ahmed Khan	KPJP	323	0.18
Radha Krishna.T	IND	279	0.16
Dawn Beena.S	SJPL	214	0.12
Kempurajan	RPSN	196	0.11
Mohan.H	IND	179	0.1
S.Syed Hidayathulla	AIMEP	171	0.1
Modi Saifulla	IND	148	0.08
Shabbir Shariff	DRAPP	106	0.06
Dr.Meer Layaq Hussain	IND	99	0.06
	NOTA	2405	1.35



Polling Station Level Election Results

Number and Name of Polling Stations (PS) (2023)

Number of Polling Stations	Name of Polling Stations	Number of Polling Stations	Name of Polling Stations
1	Govt. Lower Primary School, Veerannapaly. Bangalore -45. Room No.1	22	Govt. Higher Primary School,Hennur, Bangalore-43, Room No-2
2	Govt. Lower Primary School, Veerannapalya, Bangalore - 45, Room No-2	23	Govt. Higher Primary School,Hennur, Bangalore-43, Room No-2
3	Govt. Higher Primary School, Govindapura, Bangalore - 45, Room No-1	24	Govt. Higher Primary School, Hennur, Bangalore-43, Room No-3
4	Govt. Higher Primary School, Govindapura, Bangalore - 45, Room No.2	25	Govt. Higher Primary School, Hennur, Bangalore-43, Room No-4
5	Govt. Higher Primary School, Govindapura, Bangalore - 45, Room No.3	26	Hasnath Pu And Degree College Co-Education, Room No.1
6	Govt. Higher Primary School, Govindapura, Bangalore-45, Room No.4	27	S.J.R Public School, 1St Stage 3Rd Block, Hbr Layoutkalyan Nagar Post Bangalore 560043 Room-1
7	St. Dominic High School, Govinda Pura Main Road Bangalore-45, Room No.1	28	S.J.R Public School, 1St Stage 3Rd Block, Hbr Layoutkalyan Nagar Post Bangalore 560043 Room-2
8	St. Dominic High School, Govinda Pura Main Road Bangalore-45, Room No.2	29	S.J.R Public School, 1St Stage 3Rd Block, Hbr Layoutkalyan Nagar Post Bangalore 560043 Room-3
9	Govt Kannada Higher Primary School, Room No.1	30	Good Year English School, Hennur, Bangalore-43, Room No-1
10	Govt Kannada Higher Primary School, Room No-2	31	Good Year English School, Hennur, Bangalore-43, Room No-2
11	Best English School, 5Th Block, Hbr Layout, Bangalore-43, Room No-1	32	Good Year English School, Hennur, Bangalore-43, Room No-3
12	Best English School, 5Th Block, Hbr Layout, Bangalore-43, Room No-2	33	Good Year English School, Hennur, Bangalore-43, Room No-4
13	Best English School, 5Th Block, Hbr Layout, Bangalore-43, Room No-3	34	Good Year English School, Hennur, Bangalore-43, Room No.5
14	Govt Kannada Higher Primary School, Room No-3	35	Sri Gnana Maruthi Public School, Nagavara, Bangalore-45, Room No-1
15	Govt Kannada Higher Primary School, Room No-4	36	Sri Gnana Maruthi Public School, Nagavara, Bangalore, Room No-2
16	Govt. Higher Primary Urdu School Room No-1	37	Sri Gnana Maruthi School, Nagavara, Bangalore, Room No-3
17	Govt. Higher Primary Urdu School Room No-2	38	Sri Gnana Maruthi Public School, Nagavara, Bangalore, Room No-4
18	Indian Academy Degree College, Hennur Main Road, Kalyanagar, Bangalore-43, Room No-1	39	Immanuel English School, Umarnagar, Nagavara, Bangalore, Room No-1
19	Indian Academy Degree College Room No.2	40	Immanuel English School, Unarbagar, Nagavara, Bangalore, Room No-2
20	Indian Academy Degree College Room No.3	41	St, Dominic High School, Govindapura, Bangalore-45, Room No.3
21	Govt. Higher Primary School,Hennur, Bangalore-43, Room No-1	42	St, Dominic High School, Govindapura, Bangalore-45, Room No.4

Contd....

Polling Station Level Election Results

Polling Station-wise Votes Secured by Overall Top Five Parties in Sarvagnanagar Assembly in Assembly Election (AE) under Bangalore Central Parliamentary Constituency in Karnataka (2023)

Number of Polling Station	Winner - Kelachandra Joseph George (INC)	Runner-up - Padmanabha Reddy (BJP)	3rd - Mohammed Mustafa (JD(S))	4th - Abdul Hannan (SDPI)	5th - Mohamed Ibrahim (AAP)	NOTA	Other	Total Votes Secured
36	710	78	37	19	8	2	2	856
37	736	108	19	19	6	7	9	904
38	610	167	26	14	6	3	7	833
39	777	11	34	53	10	6	2	893
40	777	10	19	38	0	2	4	850
41	739	13	54	56	11	2	1	876
42	760	5	55	86	10	2	0	918
43	743	7	36	48	8	2	1	845
44	747	3	23	39	3	2	5	822
45	557	21	45	24	6	0	1	654
46	544	4	25	39	1	1	4	618
47	558	3	39	39	5	0	1	645
48	424	5	27	21	2	1	4	484
49	756	35	66	36	10	2	1	906
50	510	14	21	19	7	0	1	572
51	501	28	15	22	8	2	1	577
52	368	5	14	23	1	0	6	417
53	549	9	35	41	5	2	2	643
54	593	9	25	42	1	0	0	670
55	753	5	43	40	4	0	3	848
56	709	18	38	37	6	1	4	813
57	448	11	19	32	2	2	3	517
58	458	9	33	36	5	3	1	545
59	528	4	40	36	2	1	1	612
60	495	149	25	20	10	6	5	710
61	755	96	19	23	8	6	7	914
62	573	84	17	20	2	3	8	707
63	613	79	21	25	6	5	5	754
64	542	36	27	33	0	0	3	641
65	364	227	9	3	5	5	7	620
66	295	131	10	1	2	0	6	445
67	419	276	4	6	7	2	3	717
68	214	199	2	2	0	5	2	424
69	177	159	1	2	3	5	4	351
70	473	86	12	32	3	4	7	617

Contd....

Polling Station Level Election Results

Winner, Runner-up and 3rd Party Position & Winning Margin According to Polling Stations in Sarvagnanagar Assembly in Assembly Election (AE) under Bangalore Central Parliamentary Constituency in Karnataka (2023)

Polling Station Number	Winner Party	Winner Votes (%)	Runner-up Party	Runner-up Votes (%)	Winning Margin Votes (%)	Third Party	Third Party Votes (%)	Other Votes (%)
71	INC	519 (76.89)	BJP	94 (13.93)	425 (62.96)	SDPI	34 (5.04)	28 (4.15)
72	INC	344 (80)	BJP	49 (11.4)	295 (68.6)	SDPI	16 (3.72)	21 (4.88)
73	INC	527 (78.42)	BJP	96 (14.29)	431 (64.13)	SDPI	24 (3.57)	25 (3.72)
74	INC	462 (75.37)	BJP	76 (12.4)	386 (62.97)	JD(S)	44 (7.18)	31 (5.06)
75	INC	632 (83.82)	BJP	58 (7.69)	574 (76.13)	JD(S)	33 (4.38)	31 (4.11)
76	INC	677 (81.47)	BJP	60 (7.22)	617 (74.25)	JD(S)	57 (6.86)	37 (4.45)
77	INC	423 (71.57)	BJP	128 (21.66)	295 (49.91)	JD(S)	16 (2.71)	24 (4.06)
78	INC	584 (76.44)	BJP	112 (14.66)	472 (61.78)	JD(S)	37 (4.84)	31 (4.06)
79	INC	492 (75.58)	BJP	118 (18.13)	374 (57.45)	JD(S)	14 (2.15)	27 (4.15)
80	INC	407 (71.4)	BJP	132 (23.16)	275 (48.24)	JD(S)	19 (3.33)	12 (2.11)
81	INC	583 (80.86)	BJP	82 (11.37)	501 (69.49)	JD(S)	21 (2.91)	35 (4.85)
82	INC	502 (82.3)	BJP	46 (7.54)	456 (74.76)	SDPI	34 (5.57)	28 (4.59)
83	INC	491 (76.6)	BJP	81 (12.64)	410 (63.96)	SDPI	34 (5.3)	35 (5.46)
84	BJP	431 (57.93)	INC	277 (37.23)	154 (20.7)	JD(S)	12 (1.61)	24 (3.23)
85	INC	338 (57)	BJP	209 (35.24)	129 (21.76)	JD(S)	23 (3.88)	23 (3.88)
86	INC	456 (65.8)	BJP	164 (23.67)	292 (42.13)	JD(S)	35 (5.05)	38 (5.48)
87	INC	515 (67.41)	BJP	151 (19.76)	364 (47.65)	JD(S)	48 (6.28)	50 (6.54)
88	INC	505 (80.93)	BJP	77 (12.34)	428 (68.59)	JD(S)	18 (2.88)	24 (3.85)
89	INC	436 (82.89)	BJP	55 (10.46)	381 (72.43)	JD(S)	16 (3.04)	19 (3.61)
90	INC	737 (81.35)	JD(S)	60 (6.62)	677 (74.73)	BJP	54 (5.96)	55 (6.07)
91	INC	671 (86.03)	BJP	34 (4.36)	637 (81.67)	JD(S)	29 (3.72)	46 (5.9)
92	INC	476 (82.64)	BJP	77 (13.37)	399 (69.27)	SDPI	14 (2.43)	9 (1.56)
93	INC	425 (82.21)	BJP	63 (12.19)	362 (70.02)	SDPI	12 (2.32)	17 (3.29)
94	INC	417 (73.67)	BJP	121 (21.38)	296 (52.29)	JD(S)	12 (2.12)	16 (2.83)
95	INC	457 (68.01)	BJP	169 (25.15)	288 (42.86)	JD(S)	18 (2.68)	28 (4.17)
96	INC	395 (73.28)	BJP	112 (20.78)	283 (52.5)	JD(S)	11 (2.04)	21 (3.9)
97	INC	560 (82.11)	BJP	60 (8.8)	500 (73.31)	SDPI	29 (4.25)	33 (4.84)
98	INC	766 (85.87)	BJP	46 (5.16)	720 (80.71)	SDPI	42 (4.71)	38 (4.26)
99	INC	587 (90.87)	SDPI	22 (3.41)	565 (87.46)	JD(S)	17 (2.63)	20 (3.1)
100	INC	706 (84.96)	BJP	44 (5.29)	662 (79.67)	SDPI	35 (4.21)	46 (5.54)
101	INC	465 (78.95)	BJP	56 (9.51)	409 (69.44)	JD(S)	27 (4.58)	41 (6.96)
102	INC	411 (81.23)	BJP	42 (8.3)	369 (72.93)	SDPI	29 (5.73)	24 (4.74)
103	BJP	273 (69.11)	INC	112 (28.35)	161 (40.76)	AAP	6 (1.52)	4 (1.01)
104	BJP	410 (60.74)	INC	233 (34.52)	177 (26.22)	AAP	12 (1.78)	20 (2.96)
105	BJP	345 (60.21)	INC	207 (36.13)	138 (24.08)	AAP	6 (1.05)	15 (2.62)

Contd....

DISCLAIMER

The Terms of Use and Disclaimer of Datanet India Private Limited (hereinafter referred to as "Datanet") for use of this analysis report of **Sarvagnanagar Assembly Constituency (Sarvagnanagar Vidhan Sabha)** :-

1. **Assembly Factbook™** is a Registered Trade Mark owned by Datanet.
2. All the maps are sketched and graphical representation only and have not been drawn to the scale and also not to represent the actual geographical area or boundary of the unit.
3. The data for the aforesaid analysis is based on authentic sources and has been culled from the various publications of Census, CSO and NSSO for district and block level data, various central and state government departments, Central & State Elections Commissions and the concerned Returning Officers' releases, Electoral Rolls, Election results and allied publications, internal assessment, surveys, estimates and analysis. Therefore, certain adjustment of data at micro level may have been done to arrive closer to the macro data.
4. Data have been provided on an "As Is" and "As AVAILABLE" basis
5. The colours shown in the maps or diagram and charts of a particular party, alliance or AC are indicative and do not represent them.
6. This publication which includes maps, sheets, graphs and data would be the property under copyright of Datanet only. The user may use these for its internal study, analysis and research purposes. It's public display, re-selling or any commercial uses by the user are not allowed.
7. Datanet has taken due care and caution in compilation and processing of data and allied information, but does not guarantee the accuracy, adequacy or completeness of any information/analysis and will be not responsible for any errors or omissions or for the results obtained from the use of such information/analysis.
8. All the contents for the publication have been culled from various authentic sources and Datanet reasonably believes such sources to be reliable, but does not make any representations, express or implied as to the accuracy or fitness of use of such information. The information or contents of the information/analysis do not constitute advice and should not be relied upon in making (or refraining from making) any decision. Any reliance placed upon the information provided by Datanet is the sole responsibility and strictly at the user's risk.
9. In no event will Datanet be liable for any damages (including, without limitation, damages for loss of business projects, or loss of profits) arising in contract, tort or otherwise from the use of or inability to use any of its contents, or from any action taken (or refrained from being taken) as a result of using the analysis or any of its contents. Datanet its directors, owners, editors, officials, employees, distributor and agents or any associate will not be liable for any errors in the information contained or any consequences arising from the use of the contents of the provided information/analysis.
10. If any provision of these terms and conditions is held invalid or illegal or unenforceable for any reason by any court of competent jurisdiction, such provision shall be severed and the remainder of provisions of the terms and conditions shall continue in full force and effect as if the Term of Use had been executed with the invalid, illegal or unenforceable provision eliminated.
11. If there are any discrepancies in the information provided, please bring it to attention of Datanet for suitable rectification measures.

Buy Online This Complete Book At
Datanet India eBooks Store

www.indiastatpublications.com

or go directly at

[http://www.indiastatpublications.com/
Assembly_factbook/Karnataka/Bangalore_Central/
Sarvagnanagar](http://www.indiastatpublications.com/Assembly_factbook/Karnataka/Bangalore_Central/Sarvagnanagar)



i **india**stat**elections**

ISBN : 978-93-5763-968-2



9 789357 639682