



Karnataka

# Assembly Factbook™

Mahadevapura Assembly Constituency



Key Electoral Data of Mahadevapura  
Assembly Constituency (Vidhan Sabha)

Karnataka

# Assembly Factbook™

Mahadevapura Assembly Constituency



Mahadevapura Vidhan Sabha

## **Editor & Director**

Dr. R.K. Thukral

## **Research Editor**

Dr. Shafeeq Rahman

## **Compiled, Researched and Published by Datanet India Pvt. Ltd.**

D-100, 1st Floor,

Okhla Industrial Area, Phase-I,

New Delhi- 110020.

Ph.: 91-11- 43580781-84

Email : support@indiastatpublications.com

Website : www.indiastatelections.com

## **Online Book Store :**

www.indiastatpublications.com

**Report No. :** AFB/KA-174-0125

**ISBN :** 978-93-5763-937-8

**First Edition :** January, 2018

**Eighth Updated Edition :** January, 2025

**Price :** Rs.11500/-

US\$ 310

**© Datanet India Pvt. Ltd.**

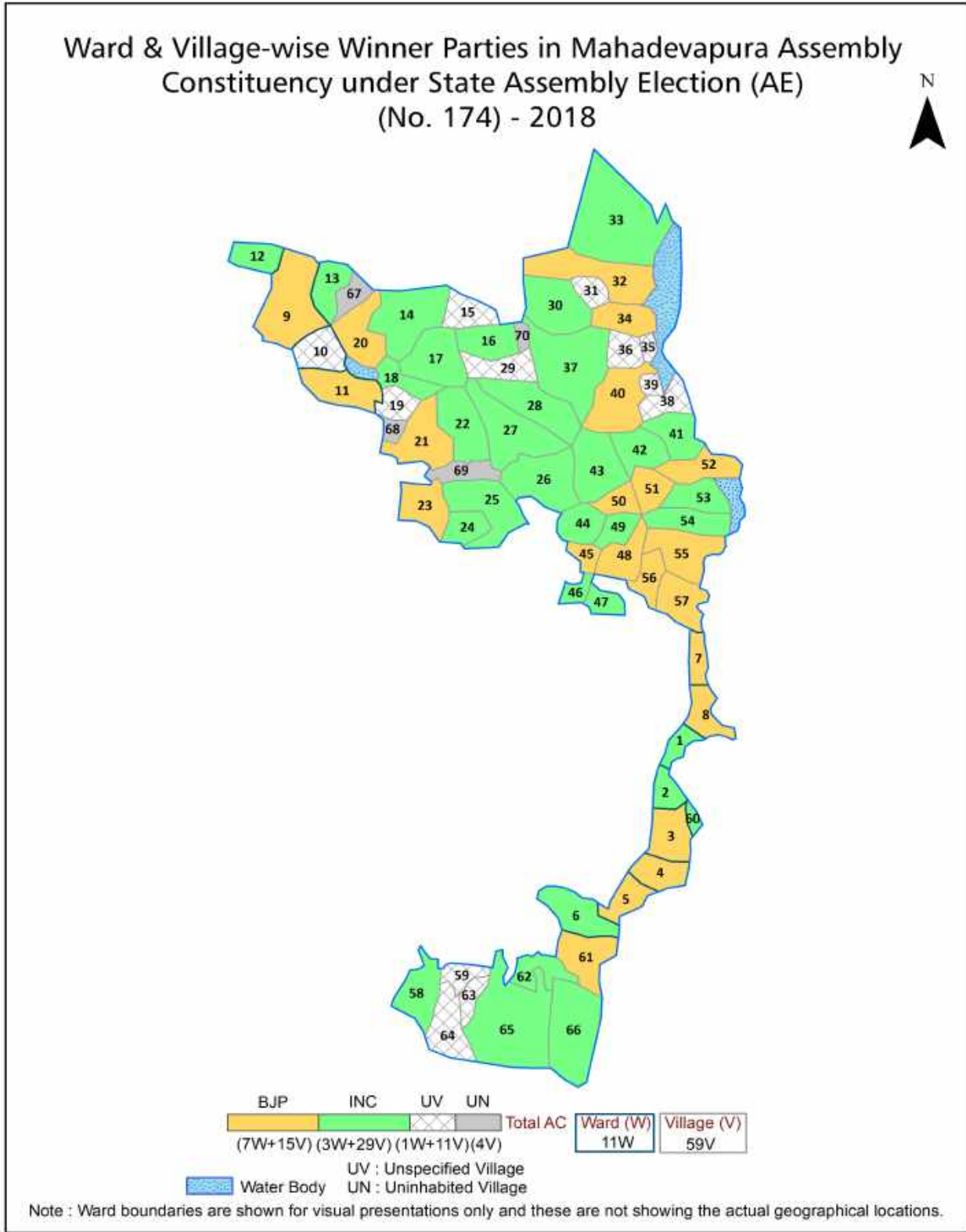
All rights reserved. No part of this book may be reproduced, stored in a retrieval system or transmitted in any form or by any means, mechanical photocopying, photographing, scanning, recording or otherwise without the prior written permission of the publisher. Please refer to Disclaimer at page no. 302 for the use of this publication.

Printed in India

# Contents

No.	Particulars	Page No.
	<b>Introduction</b>	
1	Assembly Constituency - (Vidhan Sabha) at a Glance   Features of Assembly as per Delimitation Commission of India (2008)	1-2
	<b>Location and Political Maps</b>	
2	Location Map   Boundaries of Assembly Constituency - (Vidhan Sabha) in District   Boundaries of Assembly Constituency under Parliamentary Constituency - (Lok Sabha)   Ward & Village-wise Winner Parties- 2024, 2023, 2019, 2018, 2014, 2013 and 2009	3-11
	<b>Administrative Setup (2011)</b>	
3	District   Sub-district   Towns   Villages   Inhabited Villages   Uninhabited Villages   Village Panchayat   Intermediate Panchayat	12-16
	<b>Demographics (2011)</b>	
4	Population   Households   Rural/Urban Population   Ward and Villages by Population Size   Sex Ratio (Total & 0-6 Years)   Religious Population   Social Population   Literacy Rate	17-19
	<b>Electoral Features</b>	
5	Important Dates of Last Elections Held   Electors by Gender   Service Electors   Voters   Voters Turnout   Polling Stations & Average Number of Electors per Polling Station   Electors by Age Group   Present Elected Representatives	20-25
	<b>Historical Summary Election Results</b>	
6	Vote Share of Major Parties   Winning Margin (Number & Percentage)   Polarity of Parties   Summary Result of Assembly Segment of Parliamentary Elections 2024, 2019, 2014 and 2009   Summary Result of Assembly Elections 2023, 2018, 2013 and 2008	26-37
	<b>Polling Station Level Election Results</b>	
7	Name and Number of Polling Station 2024, 2023, 2019, 2018, 2014, 2013 and 2009   Polling Station-wise Electors, Voters & Voters Turnout 2024, 2023, 2019, 2018, 2014, 2013 and 2009   Polling Station wise Elections Results 2024, 2023, 2019, 2018, 2014, 2013 and 2009	38-282
	<b>Share of Assembly Constituency</b>	
8	Share of Assembly Constituency - (Vidhan Sabha) in State, District and Parliamentary Constituency - (Lok Sabha)	283
	<b>Socio-Economic Amenities (2011)</b>	
9	Access to Administrative Units   Agricultural, Manufacturing and Industrial Commodities   Demographic Indicators   Education   Health & Manpower   Drinking Water Supply   Sanitation   Entertainment and Recreations Infrastructure   Power   Food Allocation Distribution and Marketing of Agriculture Commodities Infrastructure   Transport and Road Infrastructure   Communication   Banking and Financial Services   Land Use   Irrigation Source	285-299
10	<b>Abbreviation &amp; Sources</b>	300-301
11	<b>Disclaimer</b>	302

Location & Political Map



## Administrative Setup

### List of Village Panchayat & Intermediate Panchayat (Block) Name - 2011

Village Name	Village Panchayat Name	Intermediate Panchayat Name
Adur	Bidarahalli	Bangalore East
Anagalapura	Doddagubbi	Bangalore East
Avalahalli	Avalahalli	Bangalore East
Bandapura	Doddabanahalli	Bangalore East
Bandebommasandra	Kannuru	Bangalore East
Bendiganahalli	Mandur	Bangalore East
Bidarahalli	Bidarahalli	Bangalore East
Bidare Agrahara	Doddabanahalli	Bangalore East
Bommenahalli	Mandur	Bangalore East
Byappanahalli	Bidarahalli	Bangalore East
Cheemasandra	Avalahalli	Bangalore East
Chikkabanahalli	Doddabanahalli	Bangalore East
Chikkakannalli	Halayanayakanahalli	Bangalore East
Chikkanayakanahalli	Halayanayakanahalli	Bangalore East
Chikkasandra	Bidarahalli	Bangalore East
Doddabanahalli	Doddabanahalli	Bangalore East
Dommasandra	Sheegehalli	Bangalore East
Goravigere	Doddabanahalli	Bangalore East
Gundur	Bidarahalli Estate	Bangalore East
Hadosiddapura	Halayanayakanahalli	Bangalore East
Halayanayakanahalli	Halayanayakanahalli	Bangalore East
Halehalli	Bidarahalli	Bangalore East
Hancharahalli	Mandur	Bangalore East
Hirandahalli	Avalahalli	Bangalore East
Huskur	Mandur	Bangalore East
Jothipura	Mandur	Bangalore East
Kachamaranahalli	Kodathi	Bangalore East
Kada Agrahara	Bidarahalli	Bangalore East
Kadusonnappanahalli	Gramapanchayat	Bangalore East

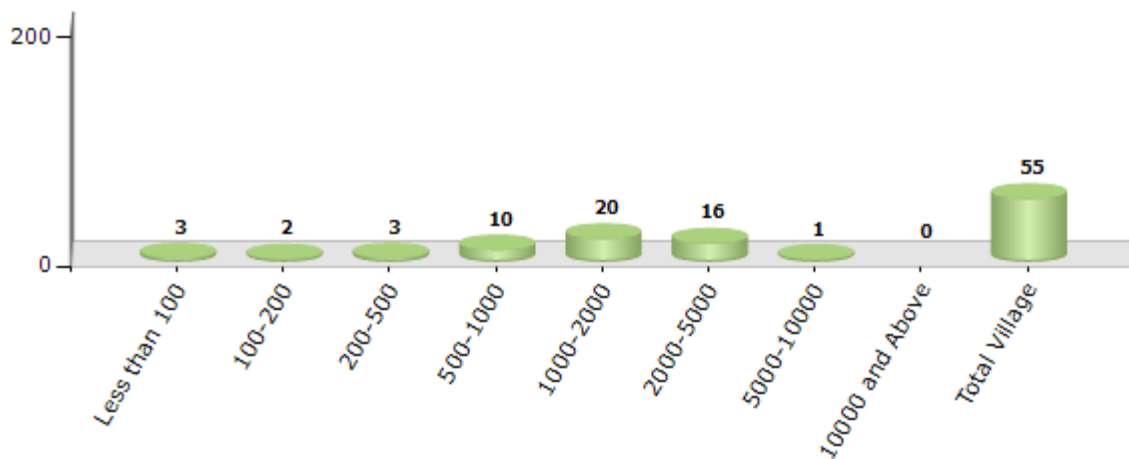
Contd....

## Demographics

### Number of Villages by Population Size - 2011

Less than 100	100-200	200-500	500-1000	1000-2000	2000-5000	5000-10000	10000 and Above	Total Village
3	2	3	10	20	16	1	0	55

Number of Villages by Population Size - 2011

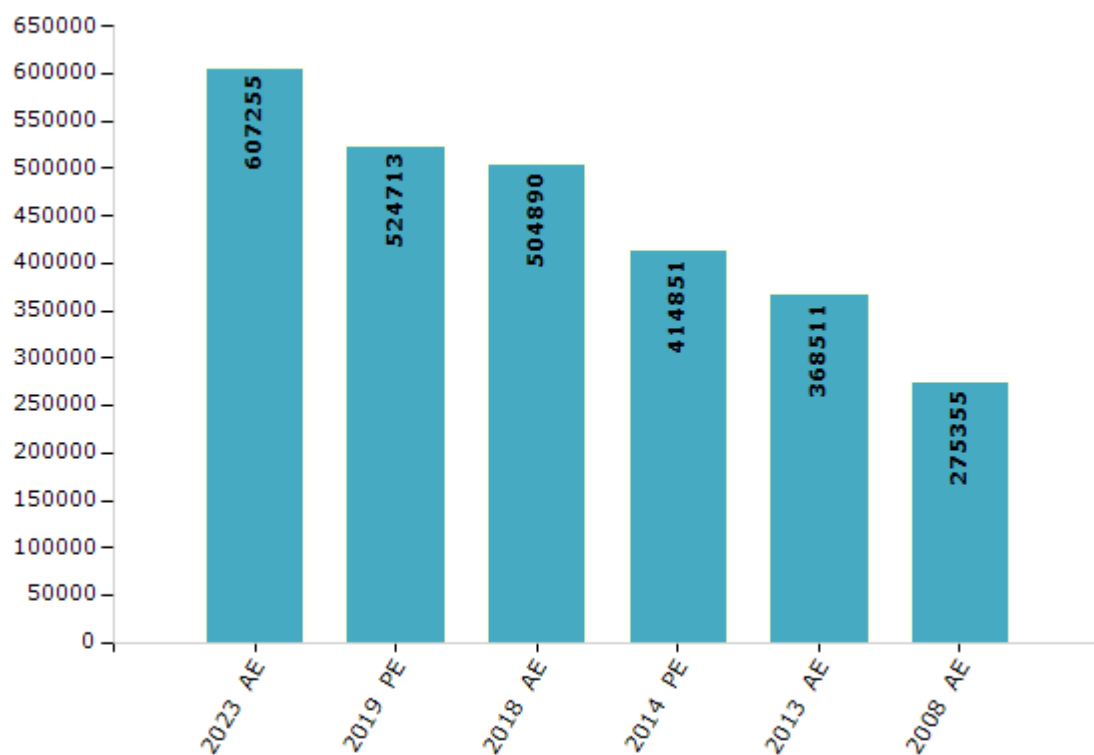


## Electoral Features

### Electors by Male & Female

Year	Male	Female	Others	Total	Year	Male	Female	Others	Total
2023 AE	326775	280360	120	607255	1999 AE	-	-	-	-
2019 PE	283980	240574	159	524713	1994 AE	-	-	-	-
2018 AE	274221	230513	156	504890	1989 AE	-	-	-	-
2014 PE	225881	188856	114	414851	1985 AE	-	-	-	-
2013 AE	198911	169482	118	368511	1983 AE	-	-	-	-
2009 PE	-	-	-	-	1978 AE	-	-	-	-
2008 AE	147545	127810	-	275355	1972 AE	-	-	-	-
2004 PE	-	-	-	-	1967 AE	-	-	-	-
2004 AE	-	-	-	-	1962 AE	-	-	-	-
1999 PE	-	-	-	-	1957 AE	-	-	-	-

Number of Electors



Note : AE : Assembly Election, PE : Assembly Segment of Parliamentary Election



## Historical Summary Election Results

### Summary Result of Assembly Election - 2018

Candidate Name	Party	Votes	Votes %
Aravind Limbavali	BJP	141682	49.83
A C Srinivasa	INC	123898	43.57
Sathish K	JD(S)	6391	2.25
Nagesh T	IND	3852	1.35
B R Bhaskar Prasad	AAP	1336	0.47
P Ramesh Chander	SWARAJ	1184	0.42
V Srinivasa	IND	473	0.17
V Uma	KJP	370	0.13
Srinivasa	IND	290	0.1
Nandakumar R	AIMEP	282	0.1
A Lakshmaiah	IND	278	0.1
J Uday Kumar	IND	250	0.09
Dr. H R Surendra	RPI(A)	248	0.09
S M Krishna	BPJP	169	0.06
K Krishna	RPSN	167	0.06
	NOTA	3482	1.22

## Polling Station Level Election Results

### Number and Name of Polling Stations (PS) (2023)

Number of Polling Stations	Name of Polling Stations	Number of Polling Stations	Name of Polling Stations
1	Govt. Lower Primary School, Mittiganahalli	21	Govt. Lower Primary School, Nadagowdagollahalli Room No. 1
2	Govt. Lower Primary School Tirumenahalli	22	Govt. Lower Primary School, Chikkagubbi Room No. 1
3	Govt. Higher Primary School Jyothipura	23	Govt Lower Primary School Room No 1 Kada Agrahara
4	Govt. Higher Primary School, Hancharahalli	24	Govt. Higher Primary School, Doddagubbi, Room No. 1
5	Govt. Higher Primary School, Room No. 1 Manduru	25	Govt. Higher Primary School, Doddagubbi, Room No. 2
6	Govt. Higher Primary School Room No. 2 Manduru	26	Nammru Govt Higher Primary School Room No 1 Baiyyappanahalli
7	Govt. Lower Primary School Kattugollahalli	27	Nammru Govt Higher Primary School Room No 02 Baiyyappanahalli
8	Nammru Govt Higher Primary School Room No 1 Gundur	28	Govt. Lower Primary School, New Building, Bommenahalli, Room No 1
9	Nammru Govt Higher Primary School Room No 2 Gundur	29	Taluk Panchayth Office Room No 01 Bommenahalli Gate
10	Govt High School Room No 01 Yarappanahalli	30	Taluk Panchayth Office Room No 02 Bommenahalli Gate
11	Govt High School Room No 02 Yarappanahalli	31	Govt. Lower Primary School, New Building, Bommenahalli, Room No 2
12	Govt. Lower Primary School, Anagalapura	32	Govt. Higher Primary School, Jodi Huskuru, Room No 1
13	Govt. Lower Primary School, Bande Bommasandra	33	Govt. Higher Primary School, Jodi Huskuru, Room No 2
14	Govt. High School, Kadusonnappanahalli, Room No.1	34	Govt. Lower Primary School, New Building, Nimbekapura
15	Govt High School Room No 02 Kadusonnapanahalli	35	Govt High School Room No 01 Bidarahalli
16	Govt. Lower Primary School, Room No 1, Kannur	36	Govt High School Room No 02 Bidarahalli
17	Govt. Lower Primary School, Room No 2, Kannur	37	Govt High School Room No 03 Bidarahalli
17A	Govt. Lower Primary School, Room No 2, Kannur	38	Nammru Govt Higher Primary School Room No 01 Bidarahalli
18	Govt. Lower Primary School, Room No 2, Kannur	39	Nammura Anganawadi Kendra, Aduru
19	Govt. Lower Primary School, Bande Hosuru Room No. 1	40	Govt. Higher Primary School, Room No 1, Rampura
20	Govt. Lower Primary School, Bande Hosuru Room No. 2	41	Govt. Higher Primary School, Room No 2, Rampura

Contd....

## Polling Station Level Election Results

### Polling Station-wise Votes Secured by Overall Top Five Parties in Mahadevapura Assembly in Assembly Election (AE) under Bangalore Central Parliamentary Constituency in Karnataka (2023)

Number of Polling Station	Winner - Manjula S (BJP)	Runner-up - H Nagesh (INC)	3rd - C R Nataraj (AAP)	4th - Nagaraj R (UPJP)	5th - Prasad K C (BSP)	NOTA	Other	Total Votes Secured
35	633	355	2	12	1	9	9	1021
36	801	298	7	12	6	13	12	1149
37	654	312	4	7	4	5	11	997
38	700	379	5	14	0	14	11	1123
39	386	524	4	1	8	6	8	937
40	459	432	5	10	3	4	10	923
41	231	324	3	2	2	4	2	568
42	351	357	3	13	7	4	4	739
43	421	648	10	12	2	9	8	1110
44	183	326	4	7	1	8	5	534
44A	193	357	7	3	1	1	2	564
45	406	599	4	4	3	14	12	1042
46	289	541	16	10	5	7	15	883
47	309	542	13	3	3	11	5	886
48	293	360	8	3	3	9	5	681
49	418	476	3	5	2	6	12	922
50	430	382	4	9	2	18	11	856
51	308	266	7	11	2	11	3	608
52	484	316	5	5	3	19	3	835
53	492	359	5	11	5	24	11	907
54	404	307	3	9	6	14	9	752
55	290	233	13	5	2	16	5	564
56	587	482	8	11	5	24	8	1125
57	529	394	4	5	3	21	6	962
58	476	317	2	2	0	18	1	816
59	549	338	9	5	6	15	11	933
60	476	387	3	6	4	11	5	892
61	442	325	7	11	3	21	3	812
62	398	340	9	4	4	21	0	776
63	416	505	9	20	3	15	16	984
64	402	465	9	16	4	14	15	925
65	157	248	2	7	3	9	6	432
65A	274	319	9	5	1	9	6	623
66	425	519	4	14	5	14	25	1006
67	199	233	3	7	0	6	5	453

Contd....

## Polling Station Level Election Results

### Winner, Runner-up and 3rd Party Position & Winning Margin According to Polling Stations in Mahadevapura Assembly in Assembly Election (AE) under Bangalore Central Parliamentary Constituency in Karnataka (2023)

Polling Station Number	Winner Party	Winner Votes (%)	Runner-up Party	Runner-up Votes (%)	Winning Margin Votes (%)	Third Party	Third Party Votes (%)	Other Votes (%)
67A	INC	261 (54.83)	BJP	191 (40.13)	70 (14.7)	UPJP	4 (0.84)	20 (4.2)
68	INC	271 (49.63)	BJP	254 (46.52)	17 (3.11)	UPJP	5 (0.92)	16 (2.93)
69	BJP	271 (50.09)	INC	257 (47.5)	14 (2.59)	UPJP	6 (1.11)	7 (1.29)
70	INC	486 (60.07)	BJP	298 (36.84)	188 (23.23)	UPJP	10 (1.24)	15 (1.85)
71	INC	475 (53.55)	BJP	367 (41.38)	108 (12.17)	UPJP	19 (2.14)	26 (2.93)
72	BJP	482 (56.05)	INC	340 (39.53)	142 (16.52)	AAP	8 (0.93)	30 (3.49)
73	BJP	346 (49.15)	INC	316 (44.89)	30 (4.26)	UPJP	11 (1.56)	31 (4.4)
74	BJP	438 (53.35)	INC	351 (42.75)	87 (10.6)	UPJP	10 (1.22)	22 (2.68)
75	BJP	347 (52.58)	INC	287 (43.48)	60 (9.1)	AAP	5 (0.76)	21 (3.18)
76	INC	480 (53.87)	BJP	380 (42.65)	100 (11.22)	AAP	7 (0.79)	24 (2.69)
77	INC	379 (51.78)	BJP	329 (44.95)	50 (6.83)	BSP	6 (0.82)	18 (2.46)
78	BJP	313 (55.3)	INC	243 (42.93)	70 (12.37)	AAP	2 (0.35)	8 (1.41)
79	BJP	257 (54.33)	INC	198 (41.86)	59 (12.47)	AAP	3 (0.63)	15 (3.17)
80	INC	457 (50.55)	BJP	430 (47.57)	27 (2.98)	UPJP	2 (0.22)	15 (1.66)
81	INC	431 (52.75)	BJP	367 (44.92)	64 (7.83)	BSP	9 (1.1)	10 (1.22)
82	INC	560 (56.28)	BJP	412 (41.41)	148 (14.87)	UPJP	8 (0.8)	15 (1.51)
83	INC	415 (55.19)	BJP	292 (38.83)	123 (16.36)	AAP	6 (0.8)	39 (5.19)
84	INC	511 (64.52)	BJP	235 (29.67)	276 (34.85)	AAP	14 (1.77)	32 (4.04)
85	BJP	499 (59.69)	INC	313 (37.44)	186 (22.25)	UPJP	6 (0.72)	18 (2.15)
86	BJP	361 (52.17)	INC	309 (44.65)	52 (7.52)	UPJP	7 (1.01)	15 (2.17)
87	BJP	446 (58.84)	INC	282 (37.2)	164 (21.64)	AAP	4 (0.53)	26 (3.43)
88	BJP	391 (51.52)	INC	351 (46.25)	40 (5.27)	UPJP	8 (1.05)	9 (1.19)
89	BJP	394 (51.3)	INC	355 (46.22)	39 (5.08)	UPJP	5 (0.65)	14 (1.82)
90	BJP	255 (50.7)	INC	235 (46.72)	20 (3.98)	UPJP	5 (0.99)	8 (1.59)
91	BJP	402 (53.67)	INC	311 (41.52)	91 (12.15)	UPJP	10 (1.34)	26 (3.47)
92	INC	349 (53.28)	BJP	287 (43.82)	62 (9.46)	UPJP	7 (1.07)	12 (1.83)
93	INC	263 (50.38)	BJP	239 (45.79)	24 (4.59)	AAP	8 (1.53)	12 (2.3)
94	INC	224 (49.34)	BJP	220 (48.46)	4 (0.88)	KRS	2 (0.44)	8 (1.76)
95	BJP	611 (64.66)	INC	280 (29.63)	331 (35.03)	AAP	15 (1.59)	39 (4.13)
96	BJP	460 (62.42)	INC	237 (32.16)	223 (30.26)	AAP	6 (0.81)	34 (4.61)
97	INC	537 (64.93)	BJP	269 (32.53)	268 (32.4)	UPJP	7 (0.85)	14 (1.69)
98	INC	315 (53.48)	BJP	262 (44.48)	53 (9)	UPJP	4 (0.68)	8 (1.36)
98A	INC	326 (49.24)	BJP	318 (48.04)	8 (1.2)	AAP	7 (1.06)	11 (1.66)
99	INC	498 (63.85)	BJP	254 (32.56)	244 (31.29)	UPJP	10 (1.28)	18 (2.31)
100	INC	309 (56.8)	BJP	229 (42.1)	80 (14.7)	AAP	2 (0.37)	4 (0.74)

Contd....

## Socio-Economic Amenities - Rural

### Access to Education Facilities

Particulars	Number of Villages (% of Population)				
	Available	Not Available	If Not Available (Distance of Nearest Facility)		
			A	B	C
Govt. Primary School	38 (75)	17 (25)	3 (0)	12 (19)	0 (0)
Private Primary School	11 (28)	44 (72)	0 (0)	0 (0)	0 (0)
Govt. Middle School	19 (43)	36 (57)	27 (38)	2 (4)	0 (0)
Private Middle School	10 (25)	45 (75)	1 (1)	0 (0)	0 (0)
Govt. Secondary School	4 (11)	51 (89)	34 (51)	11 (24)	0 (0)
Private Secondary School	7 (16)	48 (84)	0 (0)	0 (0)	0 (0)
Govt. Senior Secondary School	0 (0)	55 (100)	15 (30)	11 (14)	7 (11)
Private Senior Secondary School	3 (9)	52 (91)	4 (4)	13 (29)	2 (3)
Govt. Arts and Science Degree College	0 (0)	55 (100)	8 (10)	36 (60)	5 (8)
Private Arts and Science Degree College	2 (10)	53 (90)	1 (4)	2 (5)	1 (2)
Govt. Engineering College	0 (0)	55 (100)	5 (11)	14 (35)	4 (8)
Private Engineering College	0 (0)	55 (100)	8 (18)	17 (20)	7 (8)
Govt. Medicine College	0 (0)	55 (100)	3 (6)	5 (6)	14 (21)
Private Medicine College	0 (0)	55 (100)	6 (16)	19 (32)	8 (19)
Govt. Management Institute	0 (0)	55 (100)	1 (4)	27 (55)	17 (28)
Private Management Institute	1 (3)	54 (97)	0 (0)	0 (0)	0 (0)
Govt. Polytechnic	0 (0)	55 (100)	6 (10)	24 (48)	7 (12)
Private Polytechnic	1 (7)	54 (93)	6 (6)	9 (13)	2 (4)
Govt. Vocational Training School/ITI	0 (0)	55 (100)	3 (7)	30 (61)	3 (3)
Private Vocational Training School/ITI	0 (0)	55 (100)	1 (0)	16 (18)	1 (2)
Govt. Non Formal Training Centre	0 (0)	55 (100)	0 (0)	34 (71)	8 (10)
Private Non Formal Training Centre	0 (0)	55 (100)	1 (0)	10 (8)	1 (2)
Govt. School For Disabled	0 (0)	55 (100)	4 (9)	9 (27)	35 (57)
Private School For Disabled	0 (0)	55 (100)	1 (0)	4 (4)	2 (3)
Government Others	0 (0)	55 (100)	2 (7)	3 (7)	43 (79)
Private Others	0 (0)	55 (100)	0 (0)	1 (1)	6 (6)

Note : Distance A : Less than 5 km; B : Between 5-10 km; C : 10+ km.; Source : Data Analysis is based on 2011 Census.

## DISCLAIMER

The Terms of Use and Disclaimer of Datanet India Private Limited (hereinafter referred to as "Datanet") for use of this analysis report of **Mahadevapura Assembly Constituency (Mahadevapura Vidhan Sabha)** :-

1. **Assembly Factbook™** is a Registered Trade Mark owned by Datanet.
2. All the maps are sketched and graphical representation only and have not been drawn to the scale and also not to represent the actual geographical area or boundary of the unit.
3. The data for the aforesaid analysis is based on authentic sources and has been culled from the various publications of Census, CSO and NSSO for district and block level data, various central and state government departments, Central & State Elections Commissions and the concerned Returning Officers' releases, Electoral Rolls, Election results and allied publications, internal assessment, surveys, estimates and analysis. Therefore, certain adjustment of data at micro level may have been done to arrive closer to the macro data.
4. Data have been provided on an "As Is" and "As AVAILABLE" basis
5. The colours shown in the maps or diagram and charts of a particular party, alliance or AC are indicative and do not represent them.
6. This publication which includes maps, sheets, graphs and data would be the property under copyright of Datanet only. The user may use these for its internal study, analysis and research purposes. It's public display, re-selling or any commercial uses by the user are not allowed.
7. Datanet has taken due care and caution in compilation and processing of data and allied information, but does not guarantee the accuracy, adequacy or completeness of any information/analysis and will be not responsible for any errors or omissions or for the results obtained from the use of such information/analysis.
8. All the contents for the publication have been culled from various authentic sources and Datanet reasonably believes such sources to be reliable, but does not make any representations, express or implied as to the accuracy or fitness of use of such information. The information or contents of the information/analysis do not constitute advice and should not be relied upon in making (or refraining from making) any decision. Any reliance placed upon the information provided by Datanet is the sole responsibility and strictly at the user's risk.
9. In no event will Datanet be liable for any damages (including, without limitation, damages for loss of business projects, or loss of profits) arising in contract, tort or otherwise from the use of or inability to use any of its contents, or from any action taken (or refrained from being taken) as a result of using the analysis or any of its contents. Datanet its directors, owners, editors, officials, employees, distributor and agents or any associate will not be liable for any errors in the information contained or any consequences arising from the use of the contents of the provided information/analysis.
10. If any provision of these terms and conditions is held invalid or illegal or unenforceable for any reason by any court of competent jurisdiction, such provision shall be severed and the remainder of provisions of the terms and conditions shall continue in full force and effect as if the Term of Use had been executed with the invalid, illegal or unenforceable provision eliminated.
11. If there are any discrepancies in the information provided, please bring it to attention of Datanet for suitable rectification measures.

**Buy Online This Complete Book At  
Datanet India eBooks Store**

**[www.indiastatpublications.com](http://www.indiastatpublications.com)**

**or go directly at**

**[http://www.indiastatpublications.com/  
Assembly\\_factbook/Karnataka/Bangalore\\_Central/  
Mahadevapura](http://www.indiastatpublications.com/Assembly_factbook/Karnataka/Bangalore_Central/Mahadevapura)**

 **indiastat**elections

ISBN - 978-93-5763-937-8



9 789357 639378