



Karnataka

# Assembly Factbook™

Chamrajpet Assembly Constituency



Key Electoral Data of Chamrajpet  
Assembly Constituency (Vidhan Sabha)

Karnataka  
**Assembly Factbook**<sup>TM</sup>  
Chamrajpet Assembly Constituency



Chamrajpet Vidhan Sabha

**Editor & Director**

Dr. R.K. Thukral

**Research Editor**

Dr. Shafeeq Rahman

**Compiled, Researched and Published by  
Datanet India Pvt. Ltd.**

D-100, 1st Floor,

Okhla Industrial Area, Phase-I,

New Delhi- 110020.

Ph.: 91-11- 43580781-84

Email : support@indiastatpublications.com

Website : www.indiastatelections.com

**Online Book Store :**

www.indiastatpublications.com

**Report No. :** AFB/KA-168-0125

**ISBN :** 978-93-5763-939-2

**First Edition :** January, 2018

**Eighth Updated Edition :** January, 2025

**Price :** Rs.11500/-

US\$ 310

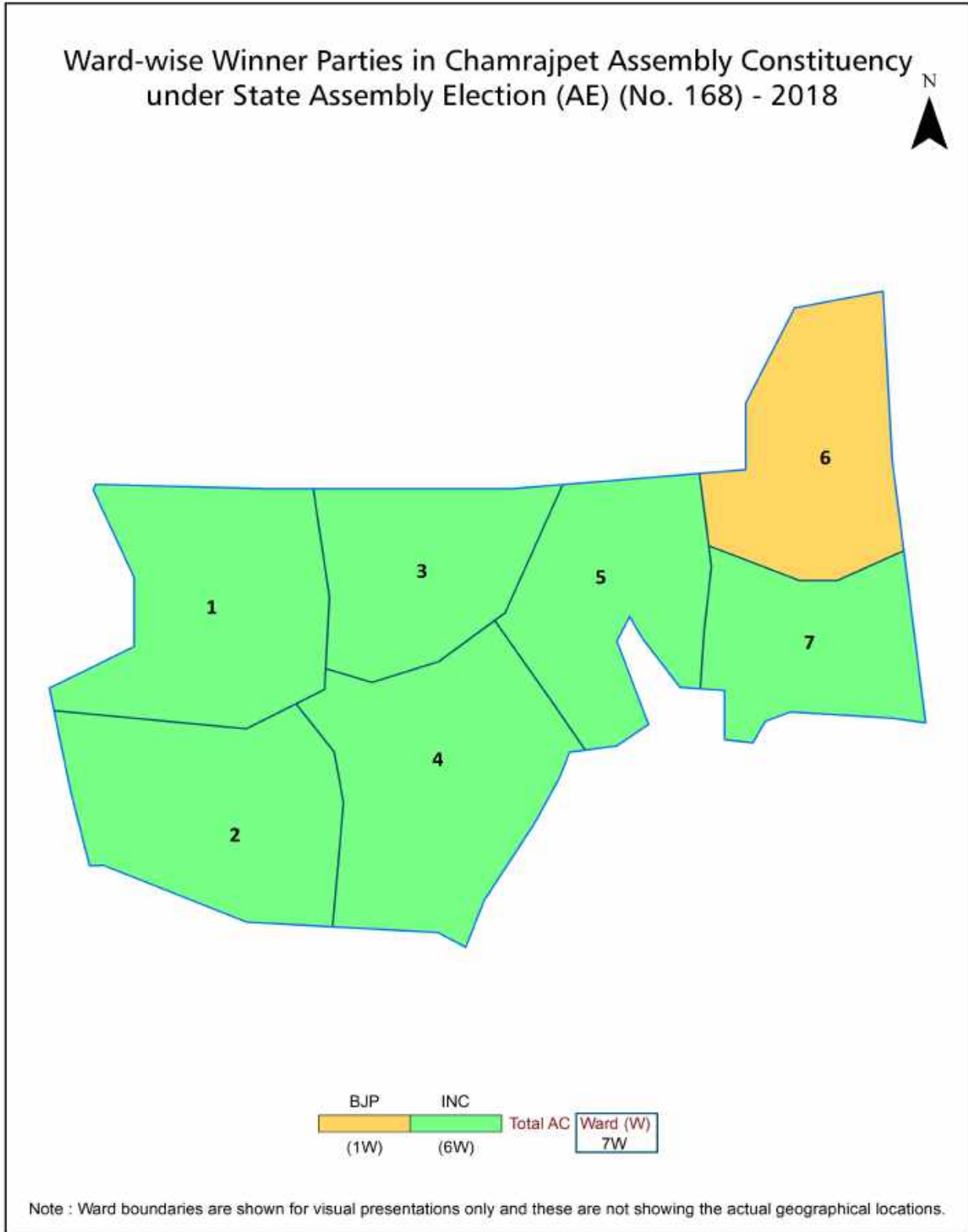
© **Datanet India Pvt. Ltd.**

All rights reserved. No part of this book may be reproduced, stored in a retrieval system or transmitted in any form or by any means, mechanical photocopying, photographing, scanning, recording or otherwise without the prior written permission of the publisher. Please refer to Disclaimer at page no. 193 for the use of this publication.

Printed in India

No.	Particulars	Page No.
	<b>Introduction</b>	
1	Assembly Constituency - (Vidhan Sabha) at a Glance   Features of Assembly as per Delimitation Commission of India (2008)	1-2
	<b>Location and Political Maps</b>	
2	Location Map   Boundaries of Assembly Constituency - (Vidhan Sabha) in District   Boundaries of Assembly Constituency under Parliamentary Constituency - (Lok Sabha)   Ward-wise Winner Parties- 2024, 2023, 2019, 2018, 2014, 2013 and 2009	3-11
	<b>Administrative Setup (2011)</b>	
3	District   Sub-district   Towns   Villages   Inhabited Villages   Uninhabited Villages   Village Panchayat   Intermediate Panchayat	12
	<b>Demographics (2011)</b>	
4	Population   Households   Rural/Urban Population   Ward by Population Size   Sex Ratio (Total & 0-6 Years)   Religious Population   Social Population   Literacy Rate	13-14
	<b>Electoral Features</b>	
5	Important Dates of Last Elections Held   Electors by Gender   Service Electors   Voters   Voters Turnout   Polling Stations & Average Number of Electors per Polling Station   Electors by Age Group   Present Elected Representatives	15-20
	<b>Historical Summary Election Results</b>	
6	Vote Share of Major Parties   Winning Margin (Number & Percentage)   Polarity of Parties   Summary Result of Assembly Segment of Parliamentary Elections 2024, 2019, 2014, 2009, 2004 and 1999   Summary Result of Assembly Elections 2023, 2018, 2013, 2008, 2004, 1999, 1994, 1989, 1985, 1983, 1978, 1972, 1967, 1962 and 1957	21-45
	<b>Polling Station Level Election Results</b>	
7	Name and Number of Polling Station 2024, 2023, 2019, 2018, 2014, 2013 and 2009   Polling Station-wise Electors, Voters & Voters Turnout 2024, 2023, 2019, 2018, 2014, 2013 and 2009   Polling Station wise Elections Results 2024, 2023, 2019, 2018, 2014, 2013 and 2009	46-188
	<b>Share of Assembly Constituency</b>	
8	Share of Assembly Constituency - (Vidhan Sabha) in State, District and Parliamentary Constituency - (Lok Sabha)	189
9	<b>Abbreviation &amp; Sources</b>	191-192
10	<b>Disclaimer</b>	193

Location & Political Map

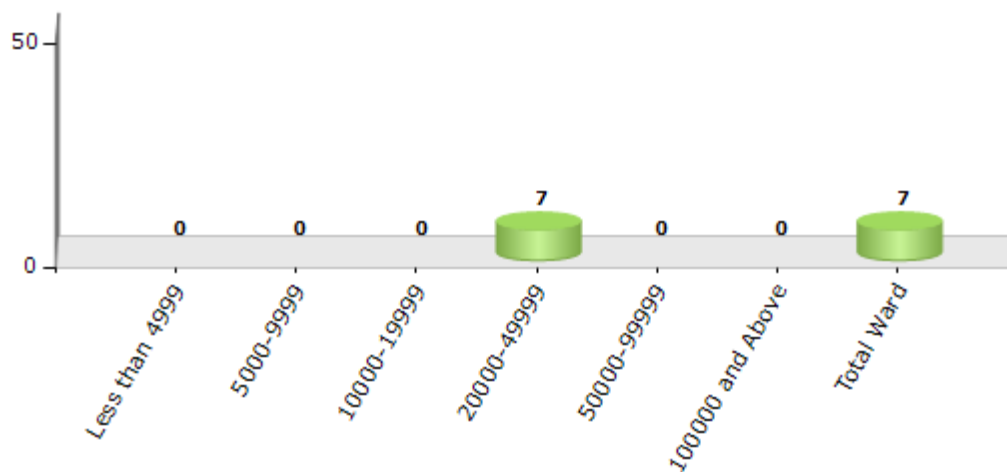


## Demographics

### Number of Ward by Population Size - 2011

Less than 4999	5000-9999	10000-19999	20000-49999	50000-99999	100000 and Above	Total Ward
0	0	0	7	0	0	7

Number of Ward by Population Size - 2011

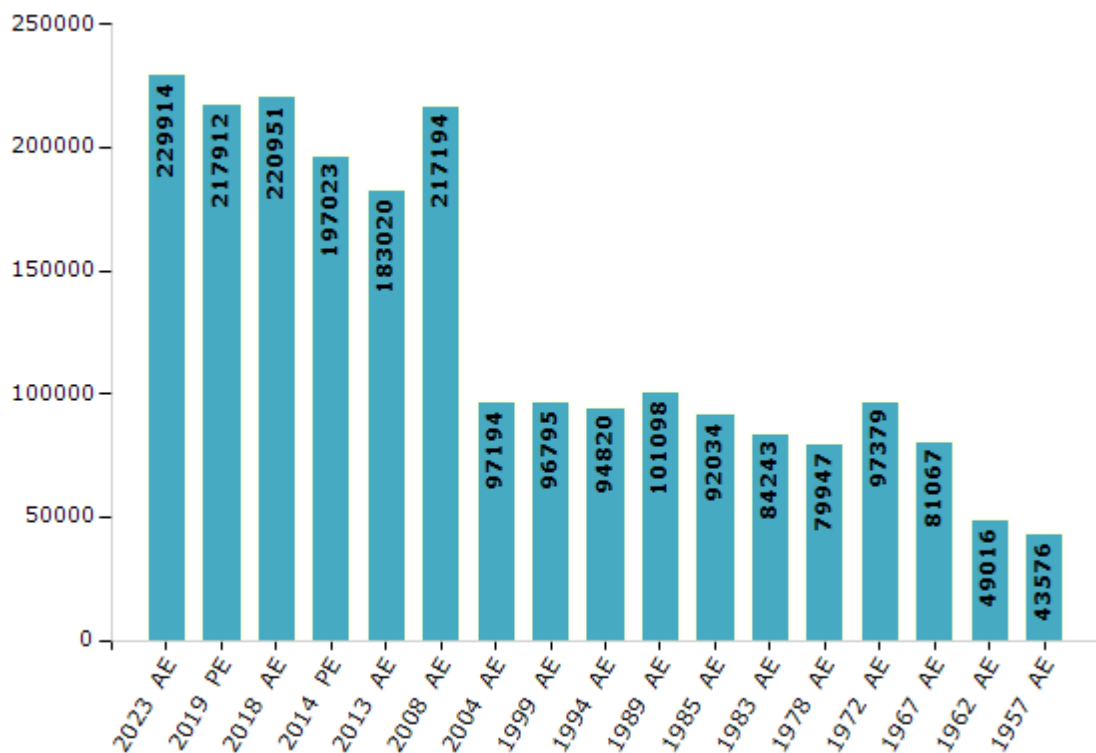


## Electoral Features

### Electors by Male & Female

Year	Male	Female	Others	Total	Year	Male	Female	Others	Total
2023 AE	117914	111961	39	229914	1999 AE	52765	44030	-	96795
2019 PE	112767	105125	20	217912	1994 AE	51795	43025	-	94820
2018 AE	114641	106292	18	220951	1989 AE	55687	45411	-	101098
2014 PE	103212	93797	14	197023	1985 AE	50783	41251	-	92034
2013 AE	95767	87242	11	183020	1983 AE	45899	38344	-	84243
2009 PE	-	-	-	-	1978 AE	44551	35396	-	79947
2008 AE	113795	103399	-	217194	1972 AE	52331	45048	-	97379
2004 PE	-	-	-	-	1967 AE	-	-	-	81067
2004 AE	51277	45917	-	97194	1962 AE	-	-	-	49016
1999 PE	-	-	-	-	1957 AE	-	-	-	43576

Number of Electors



Note : AE : Assembly Election, PE : Assembly Segment of Parliamentary Election

## Historical Summary Election Results

### Summary Result of Assembly Election - 2018

Candidate Name	Party	Votes	Votes %
B.Z. Zameer Ahmed Khan	INC	65339	54.35
M Lakshminarayana	BJP	32202	26.79
B K Altaf Khan	JD(S)	19393	16.13
Srinivas B V	IND	418	0.35
Tabarak Shariff	IND	304	0.25
K. Mani	IND	276	0.23
Narasimhaiah P S	ASP	213	0.18
Subbarayudu	IND	193	0.16
Irfan Ahmed	IND	179	0.15
S. Rukmangad	SHS	153	0.13
S.N. Harish Narayan Gandhi	BJC	122	0.1
Asgar A Mohin S M	IND	108	0.09
Pramila	NAC	90	0.07
N Padmanabha	SJPL	77	0.06
Yogesh.J.Patel	KP	75	0.06
Syed Aslam	AIMEP	74	0.06
Ameer Ahmed Khan	IND	60	0.05
Syed Khadeer	IND	56	0.05
Abdulla	IND	56	0.05
Amjad Khan	IND	53	0.04
Sampangi Raaj	IND	42	0.03
	NOTA	726	0.6



## Polling Station Level Election Results

### Number and Name of Polling Stations (PS) (2023)

Number of Polling Stations	Name of Polling Stations	Number of Polling Stations	Name of Polling Stations
1	Aganawadi Kendra Room No 1, Vs Garden Jjr Nagara,	22	K.K. High School, B Street Jjr Nagar Room No 2
2	Vishnuji Free Library, 10Th Main Road, Vs Garden, Jjr Nagar	23	B.B.M.P. Community Hall, Room No.1, Venkataswamy Garden, J J R Nagar
3	Govt. Kannada Model Primary School, Beli Mattada Road,	24	B.B.M.P. Community Hall, Room No.2, Venkataswamy Garden, J J R Nagar
4	Govt. Model Tamil Primary School, Beli Mattada Road, Room No 1	25	B.B.M.P. Community Hall, Room No.3, Venkataswamy Garden ,J J R Nagar
5	Govt. Model Tamil Primary School, Beli Mattada Road, Room No 2	26	B.B.M.P. Community Hall, Room No.4, Venkataswamy Garden, J J R Nagar
6	Sharada Nikethana English School, Beera Devara Gudi Bedi Room No 1	27	Blossom Public School, 8Th Main Road, Padarayanapura
7	Sharada Nikethana English School, Beera Devara Gudi Bedi Room No 2	28	Bangalore One Citizen Service Center, 2Nd Main Road, V S Garden, J.J.R. Nagara
8	Bbmp Tailoring Centre, Beera Devara Gudi Bedi Room No 1	29	Vinas Public School, Room No.1
9	Bbmp Tailoring Center, Beera Devara Gudi Beedi Room No 2	30	Vinas Public School, Room No.2
10	Bbmp Nursery School, Beera Devara Temple Street Ranasingh Pet Room No 1	31	Madrassa-E-Thavakkal Usmaniya Trust, Room No. 1
11	Ramakrishna Swathantrananda Higher Primary School, Cart Stand Room No 1	32	Kinto Convent Education Society, Room No. 6
12	Ramakrishna Swathantrananda Higher Primary School, Cart Stand Room No 2	33	Kinto Convent Education Society, Room No. 7
13	Ramakrishna Swathantrananda Higher Primary School, Cart Stand Room No 3	34	Madarasa E-Thavakkal Usmanya Trust, 3Rd Main West Of Padarayanapura
14	Govt. Samyuktha High School, Room No 1	35	Garibanwab Charitable Trust, Basaveshawara Seva Sangha, 2Nd Cross West Padarayanapura
15	Govt. Samyuktha High School, Room No 2	36	Hms School, Room No 1 1St Main Road 5Th Cross West Padarayanapura
16	Govt. Samyuktha High School, Room No 3	37	H. M. S. School Room No 2, 1St Main Road 5Th Cross West Padarayanapura
17	Anganavadi And Vachanalaya, 2Nd Cross Siddarthanagara Room No 1	38	Salomon English School, Room No .1, 12Th Cross Padarayanapura
18	Dr. Ambedkar Bhavan Room No 1, Venkataswamy Garden, Jjr Nagara	39	Saloman English School, Room No; 2 . 12Th Cross Padarayanapura
19	Dr. Ambedkar Bhavan Room No 2 , Venkataswamy Garden, Jjr Nagara	40	B B M P Samudaya Bhavana Room No 1 20Th Cross, Devaraj Urs Nagara
20	Dr. Ambedkar Bhavan Room No 3, Venkataswamy Garden, Jjr Nagara	41	B B M P Samudaya Bhavana Room No 2 20Th Cross, Devaraja Urs Nagara
21	K.K. High School, B Street Jjr Nagar Room No 1	42	Sunshine Education Society, Room No; 1. 9Th Cross Padarayanapura.

Contd....

## Polling Station Level Election Results

### Polling Station-wise Votes Secured by Overall Top Five Parties in Chamrajpet Assembly in Assembly Election (AE) under Bangalore Central Parliamentary Constituency in Karnataka (2023)

Number of Polling Station	Winner - B.z.zameer Ahmed Khan (INC)	Runner-up - Bhaskar Rao (BJP)	3rd - C.govindaraj (JD(S))	4th - Narasimha Murthy (BSP)	5th - V. Somashekar (UPJP)	NOTA	Other	Total Votes Secured
36	708	1	11	0	0	1	4	725
37	798	4	11	2	0	2	11	828
38	406	39	5	3	1	3	8	465
39	624	11	10	2	0	5	2	654
40	646	11	15	0	0	0	6	678
41	827	19	13	1	1	6	7	874
42	685	2	5	3	0	5	6	706
43	498	9	22	4	0	2	5	540
44	553	1	5	0	1	2	6	568
45	769	31	15	2	0	3	5	825
46	509	3	7	0	0	2	4	525
47	676	6	7	2	0	1	5	697
48	390	1	5	0	0	1	5	402
49	809	13	8	3	0	3	6	842
50	595	15	6	1	3	1	3	624
51	575	9	7	1	0	2	3	597
52	881	2	19	1	0	2	6	911
53	611	5	5	1	0	4	6	632
54	414	2	6	2	0	1	5	430
55	616	51	18	2	1	3	3	694
56	356	55	15	3	1	1	3	434
57	482	42	19	2	0	3	5	553
58	750	39	12	2	0	3	4	810
59	488	6	3	1	1	2	8	509
60	669	3	2	1	0	6	8	689
61	374	46	9	0	2	1	2	434
62	265	32	6	2	0	1	1	307
63	643	0	2	2	0	1	3	651
64	340	9	1	0	1	1	3	355
65	697	34	20	2	3	6	5	767
66	734	10	18	3	0	4	13	782
67	449	66	42	5	4	3	7	576
68	468	34	10	2	1	1	2	518
69	577	12	4	0	0	3	4	600
70	648	68	10	0	6	5	6	743

Contd....

## Polling Station Level Election Results

### Winner, Runner-up and 3rd Party Position & Winning Margin According to Polling Stations in Chamrajpet Assembly in Assembly Election (AE) under Bangalore Central Parliamentary Constituency in Karnataka (2023)

Polling Station Number	Winner Party	Winner Votes (%)	Runner-up Party	Runner-up Votes (%)	Winning Margin Votes (%)	Third Party	Third Party Votes (%)	Other Votes (%)
71	INC	583 (86.63)	BJP	54 (8.02)	529 (78.61)	JD(S)	19 (2.82)	17 (2.53)
72	INC	467 (71.08)	BJP	127 (19.33)	340 (51.75)	JD(S)	40 (6.09)	23 (3.5)
73	INC	696 (95.47)	JD(S)	12 (1.65)	684 (93.82)	BJP	8 (1.1)	13 (1.78)
74	INC	396 (96.59)	JD(S)	5 (1.22)	391 (95.37)	BJP	2 (0.49)	7 (1.71)
75	INC	670 (96.4)	BJP	10 (1.44)	660 (94.96)	JD(S)	9 (1.29)	6 (0.86)
76	INC	372 (73.52)	BJP	81 (16.01)	291 (57.51)	JD(S)	42 (8.3)	11 (2.17)
77	INC	367 (76.3)	BJP	60 (12.47)	307 (63.83)	JD(S)	40 (8.32)	14 (2.91)
78	INC	371 (57.79)	JD(S)	141 (21.96)	230 (35.83)	BJP	101 (15.73)	29 (4.52)
79	INC	334 (57.69)	JD(S)	127 (21.93)	207 (35.76)	BJP	91 (15.72)	27 (4.66)
80	INC	248 (35.43)	BJP	183 (26.14)	65 (9.29)	JD(S)	139 (19.86)	130 (18.57)
81	BJP	186 (31.05)	INC	164 (27.38)	22 (3.67)	JD(S)	120 (20.03)	129 (21.54)
82	INC	661 (89.2)	JD(S)	33 (4.45)	628 (84.75)	BJP	24 (3.24)	23 (3.1)
83	INC	584 (69.69)	JD(S)	127 (15.16)	457 (54.53)	BJP	94 (11.22)	33 (3.94)
84	INC	292 (50)	JD(S)	168 (28.77)	124 (21.23)	BJP	86 (14.73)	38 (6.51)
85	INC	321 (38.03)	JD(S)	263 (31.16)	58 (6.87)	BJP	200 (23.7)	60 (7.11)
86	INC	533 (66.38)	BJP	147 (18.31)	386 (48.07)	JD(S)	101 (12.58)	22 (2.74)
87	INC	456 (64.59)	BJP	120 (17)	336 (47.59)	JD(S)	112 (15.86)	18 (2.55)
88	JD(S)	437 (52.34)	INC	305 (36.53)	132 (15.81)	BJP	57 (6.83)	36 (4.31)
89	INC	320 (44.38)	JD(S)	311 (43.13)	9 (1.25)	BJP	61 (8.46)	29 (4.02)
90	INC	315 (43.45)	JD(S)	289 (39.86)	26 (3.59)	BJP	88 (12.14)	33 (4.55)
91	JD(S)	265 (48.36)	INC	215 (39.23)	50 (9.13)	BJP	50 (9.12)	18 (3.28)
92	JD(S)	441 (59.76)	INC	190 (25.75)	251 (34.01)	BJP	77 (10.43)	30 (4.07)
93	JD(S)	477 (60.84)	INC	173 (22.07)	304 (38.77)	BJP	97 (12.37)	37 (4.72)
94	JD(S)	301 (56.58)	INC	140 (26.32)	161 (30.26)	BJP	55 (10.34)	36 (6.77)
95	JD(S)	396 (56.01)	INC	221 (31.26)	175 (24.75)	BJP	60 (8.49)	30 (4.24)
96	JD(S)	475 (55.82)	INC	259 (30.43)	216 (25.39)	BJP	76 (8.93)	41 (4.82)
97	INC	499 (87.24)	JD(S)	40 (6.99)	459 (80.25)	BJP	23 (4.02)	10 (1.75)
98	INC	433 (77.32)	BJP	62 (11.07)	371 (66.25)	JD(S)	55 (9.82)	10 (1.79)
99	INC	414 (92.62)	JD(S)	12 (2.68)	402 (89.94)	BJP	9 (2.01)	12 (2.68)
100	INC	367 (93.15)	JD(S)	17 (4.31)	350 (88.84)	BJP	5 (1.27)	5 (1.27)
101	INC	82 (44.09)	JD(S)	49 (26.34)	33 (17.75)	BJP	47 (25.27)	8 (4.3)
102	INC	242 (40.4)	JD(S)	239 (39.9)	3 (0.5)	BJP	91 (15.19)	27 (4.51)
103	INC	267 (54.16)	JD(S)	174 (35.29)	93 (18.87)	BJP	39 (7.91)	13 (2.64)
104	INC	212 (60.23)	JD(S)	96 (27.27)	116 (32.96)	BJP	34 (9.66)	10 (2.84)
105	INC	183 (62.89)	JD(S)	84 (28.87)	99 (34.02)	BJP	20 (6.87)	4 (1.37)

Contd....

## DISCLAIMER

The Terms of Use and Disclaimer of Datanet India Private Limited (hereinafter referred to as "Datanet") for use of this analysis report of **Chamrajpet Assembly Constituency (Chamrajpet Vidhan Sabha)** :-

1. **Assembly Factbook™** is a Registered Trade Mark owned by Datanet.
2. All the maps are sketched and graphical representation only and have not been drawn to the scale and also not to represent the actual geographical area or boundary of the unit.
3. The data for the aforesaid analysis is based on authentic sources and has been culled from the various publications of Census, CSO and NSSO for district and block level data, various central and state government departments, Central & State Elections Commissions and the concerned Returning Officers' releases, Electoral Rolls, Election results and allied publications, internal assessment, surveys, estimates and analysis. Therefore, certain adjustment of data at micro level may have been done to arrive closer to the macro data.
4. Data have been provided on an "As Is" and "As AVAILABLE" basis
5. The colours shown in the maps or diagram and charts of a particular party, alliance or AC are indicative and do not represent them.
6. This publication which includes maps, sheets, graphs and data would be the property under copyright of Datanet only. The user may use these for its internal study, analysis and research purposes. It's public display, re-selling or any commercial uses by the user are not allowed.
7. Datanet has taken due care and caution in compilation and processing of data and allied information, but does not guarantee the accuracy, adequacy or completeness of any information/analysis and will be not responsible for any errors or omissions or for the results obtained from the use of such information/analysis.
8. All the contents for the publication have been culled from various authentic sources and Datanet reasonably believes such sources to be reliable, but does not make any representations, express or implied as to the accuracy or fitness of use of such information. The information or contents of the information/analysis do not constitute advice and should not be relied upon in making (or refraining from making) any decision. Any reliance placed upon the information provided by Datanet is the sole responsibility and strictly at the user's risk.
9. In no event will Datanet be liable for any damages (including, without limitation, damages for loss of business projects, or loss of profits) arising in contract, tort or otherwise from the use of or inability to use any of its contents, or from any action taken (or refrained from being taken) as a result of using the analysis or any of its contents. Datanet its directors, owners, editors, officials, employees, distributor and agents or any associate will not be liable for any errors in the information contained or any consequences arising from the use of the contents of the provided information/analysis.
10. If any provision of these terms and conditions is held invalid or illegal or unenforceable for any reason by any court of competent jurisdiction, such provision shall be severed and the remainder of provisions of the terms and conditions shall continue in full force and effect as if the Term of Use had been executed with the invalid, illegal or unenforceable provision eliminated.
11. If there are any discrepancies in the information provided, please bring it to attention of Datanet for suitable rectification measures.

**Buy Online This Complete Book At  
Datanet India eBooks Store**

[www.indiastatpublications.com](http://www.indiastatpublications.com)

or go directly at

[http://www.indiastatpublications.com/  
Assembly\\_factbook/Karnataka/Bangalore\\_Central/  
Chamrajpet](http://www.indiastatpublications.com/Assembly_factbook/Karnataka/Bangalore_Central/Chamrajpet)

 **indiastat**elections

