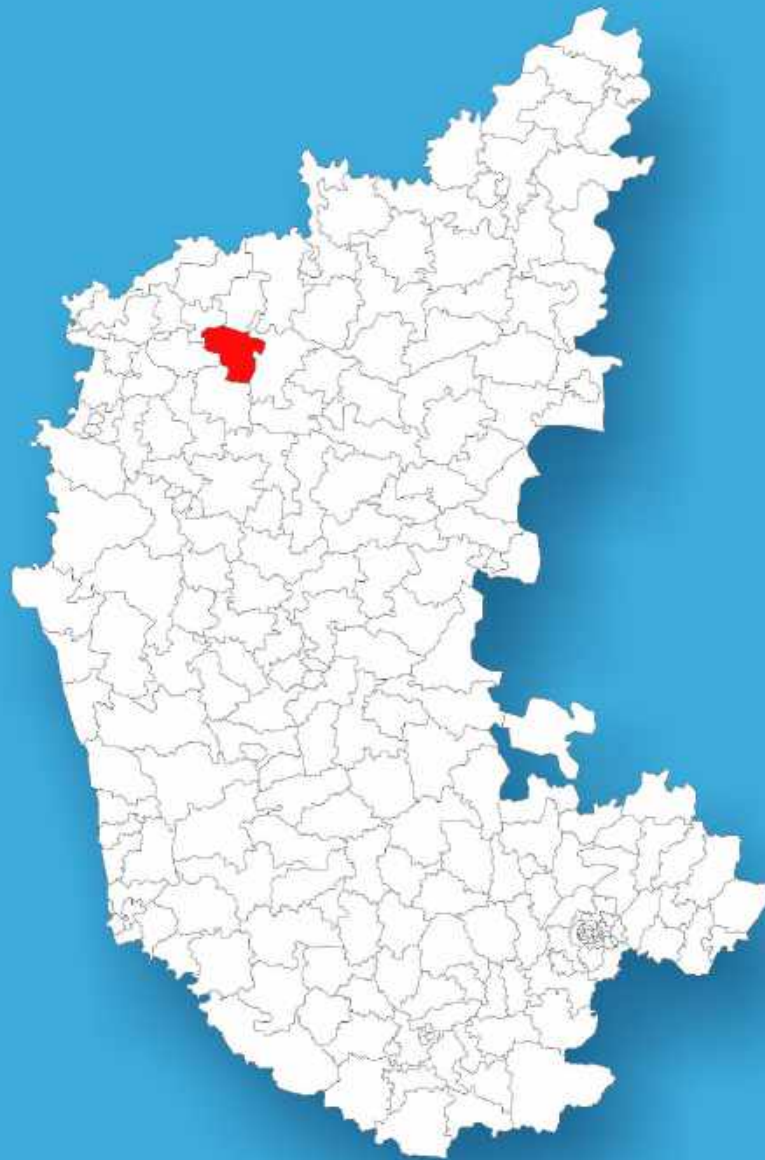




Karnataka

# Assembly Factbook™

Mudhol Assembly Constituency



Key Electoral Data of Mudhol  
Assembly Constituency (Vidhan Sabha)

Karnataka

# Assembly Factbook™

Mudhol Assembly Constituency



Mudhol Vidhan Sabha

## **Editor & Director**

Dr. R.K. Thukral

## **Research Editor**

Dr. Shafeeq Rahman

## **Compiled, Researched and Published by Datanet India Pvt. Ltd.**

D-100, 1st Floor,

Okhla Industrial Area, Phase-I,

New Delhi- 110020.

Ph.: 91-11- 43580781-84

Email : support@indiastatpublications.com

Website : www.indiastatelections.com

## **Online Book Store :**

www.indiastatpublications.com

**Report No. :** AFB/KA-019-0125

**ISBN :** 978-93-5763-955-2

**First Edition :** January, 2018

**Eighth Updated Edition :** January, 2025

**Price :** Rs.11500/-

US\$ 310

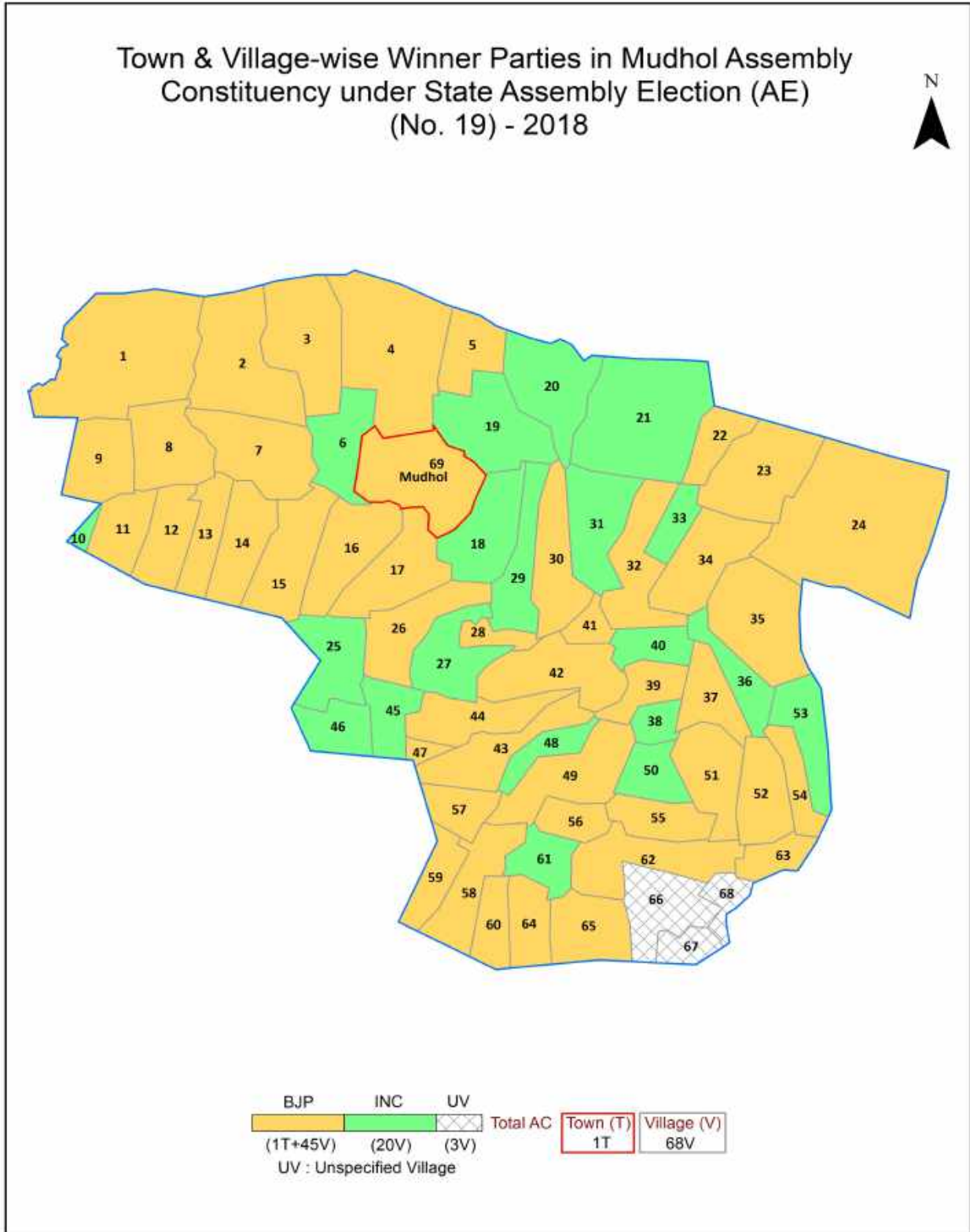
**© Datanet India Pvt. Ltd.**

All rights reserved. No part of this book may be reproduced, stored in a retrieval system or transmitted in any form or by any means, mechanical photocopying, photographing, scanning, recording or otherwise without the prior written permission of the publisher. Please refer to Disclaimer at page no. 195 for the use of this publication.

Printed in India

No.	Particulars	Page No.
	<b>Introduction</b>	
1	Assembly Constituency - (Vidhan Sabha) at a Glance   Features of Assembly as per Delimitation Commission of India (2008)	1-2
	<b>Location and Political Maps</b>	
2	Location Map   Boundaries of Assembly Constituency - (Vidhan Sabha) in District   Boundaries of Assembly Constituency under Parliamentary Constituency - (Lok Sabha)   Town & Village-wise Winner Parties- 2024, 2023, 2019, 2018, 2014, 2013 and 2009	3-11
	<b>Administrative Setup (2011)</b>	
3	District   Sub-district   Towns   Villages   Inhabited Villages   Uninhabited Villages   Village Panchayat   Intermediate Panchayat	12-15
	<b>Demographics (2011)</b>	
4	Population   Households   Rural/Urban Population   Towns and Villages by Population Size   Sex Ratio (Total & 0-6 Years)   Religious Population   Social Population   Literacy Rate	16-17
	<b>Electoral Features</b>	
5	Important Dates of Last Elections Held   Electors by Gender   Service Electors   Voters   Voters Turnout   Polling Stations & Average Number of Electors per Polling Station   Electors by Age Group   Present Elected Representatives	18-23
	<b>Historical Summary Election Results</b>	
6	Vote Share of Major Parties   Winning Margin (Number & Percentage)   Polarity of Parties   Summary Result of Assembly Segment of Parliamentary Elections 2024, 2019, 2014, 2009, 2004 and 1999   Summary Result of Assembly Elections 2023, 2018, 2013, 2008, 2004, 1999, 1994, 1989, 1985, 1983, 1978, 1972, 1967, 1962 and 1957	24-47
	<b>Polling Station Level Election Results</b>	
7	Name and Number of Polling Station 2024, 2023, 2019, 2018, 2014, 2013 and 2009   Polling Station-wise Electors, Voters & Voters Turnout 2024, 2023, 2019, 2018, 2014, 2013 and 2009   Polling Station wise Elections Results 2024, 2023, 2019, 2018, 2014, 2013 and 2009	48-175
	<b>Share of Assembly Constituency</b>	
8	Share of Assembly Constituency - (Vidhan Sabha) in State, District and Parliamentary Constituency - (Lok Sabha)	176
	<b>Socio-Economic Amenities (2011)</b>	
9	Access to Administrative Units   Agricultural, Manufacturing and Industrial Commodities   Demographic Indicators   Education   Health & Manpower   Drinking Water Supply   Sanitation   Entertainment and Recreations Infrastructure   Power   Food Allocation Distribution and Marketing of Agriculture Commodities Infrastructure   Transport and Road Infrastructure   Communication   Banking and Financial Services   Land Use   Irrigation Source	178-192
10	<b>Abbreviation &amp; Sources</b>	193-194
11	<b>Disclaimer</b>	195

Location & Political Map



## Administrative Setup

### List of Village Panchayat & Intermediate Panchayat (Block) Name - 2011

Village Name	Village Panchayat Name	Intermediate Panchayat Name
Akkimaradi	Nagaral	Mudhol
Alagundi(B.K)	Machaknur	Mudhol
Antapur	Vajjaramatti	Mudhol
Badnur	Bhantnur	Mudhol
Baragi	Vajjaramatti	Mudhol
Belagali	Belagali	Mudhol
Bhantnur	Bhantnur	Mudhol
Bidri	Vajjaramatti	Mudhol
Bommanbudni	Metgud	Mudhol
Budni (B.K.)	Machaknur	Mudhol
Budni Khurd	Machaknur	Mudhol
Budni(P.M)	Mantur	Mudhol
Byadar-Aralikatti	Laxanatti	Mudhol
Channal	Vantigodi	Mudhol
Chawadapur	Laxanatti	Mudhol
Chikkur	Bhantnur	Mudhol
Chinchakhandi(B.K)	Kasba Jambgi(B.K)	Mudhol
Chinchakhandi(K.D)	Chinchakhandi(K.D)	Mudhol
Chitrabanukoti	Hebbal	Mudhol
Dadanatti	Dadanatti	Mudhol
Gulgal Jambagi	Chinchakhandi(K.D)	Mudhol
Halagali	Halagali	Mudhol
Halaki	Metgud	Mudhol
Hebbal	Hebbal	Mudhol
Hosakoti	Dadanatti	Mudhol
Ingalagi	Ingalagi	Mudhol
Jadar-Aralikatti	Laxanatti	Mudhol
Jaliber	Uttur	Mudhol
Jalikatti(B.K)	Laxanatti	Mudhol

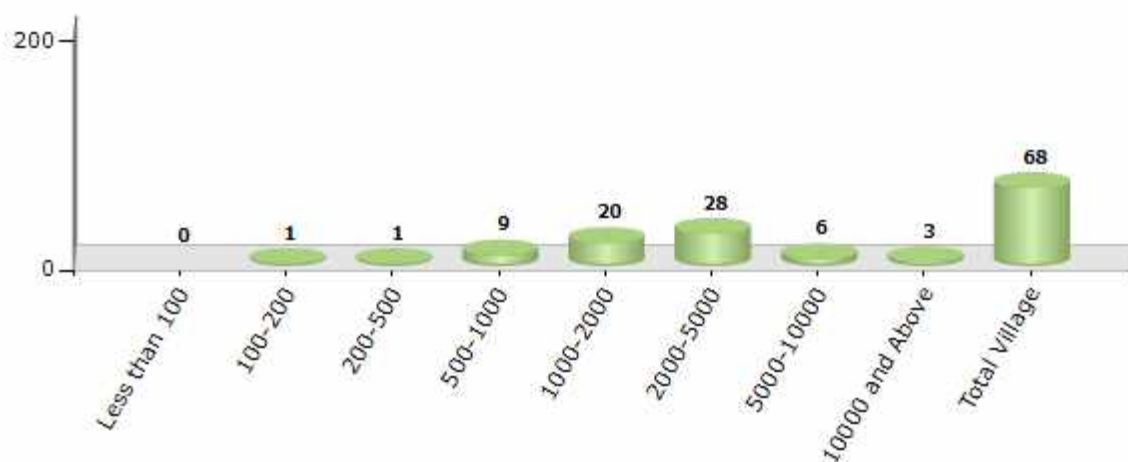
Contd....

## Demographics

### Number of Villages by Population Size - 2011

Less than 100	100-200	200-500	500-1000	1000-2000	2000-5000	5000-10000	10000 and Above	Total Village
0	1	1	9	20	28	6	3	68

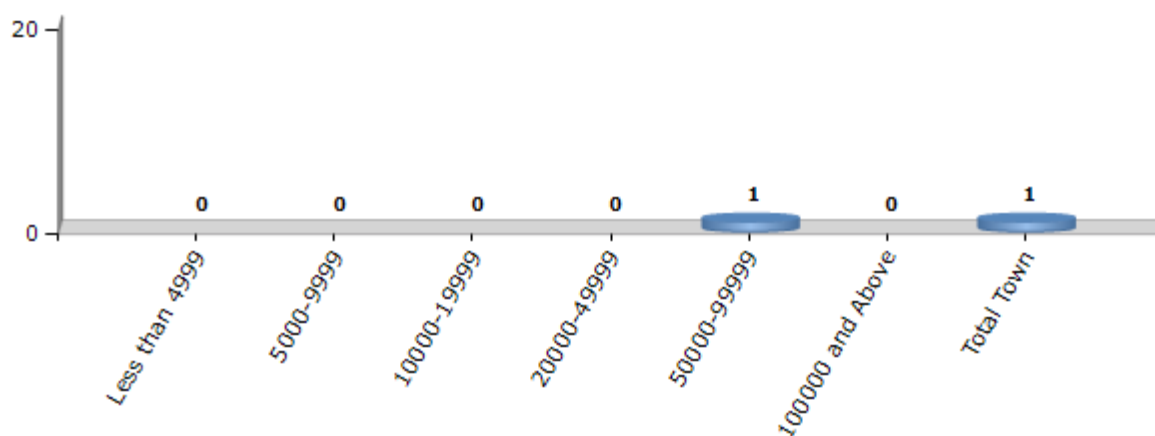
Number of Villages by Population Size - 2011



### Number of Towns by Population Size - 2011

Less than 4999	5000-9999	10000-19999	20000-49999	50000-99999	100000 and Above	Total Town
0	0	0	0	1	0	1

Number of Towns by Population Size - 2011

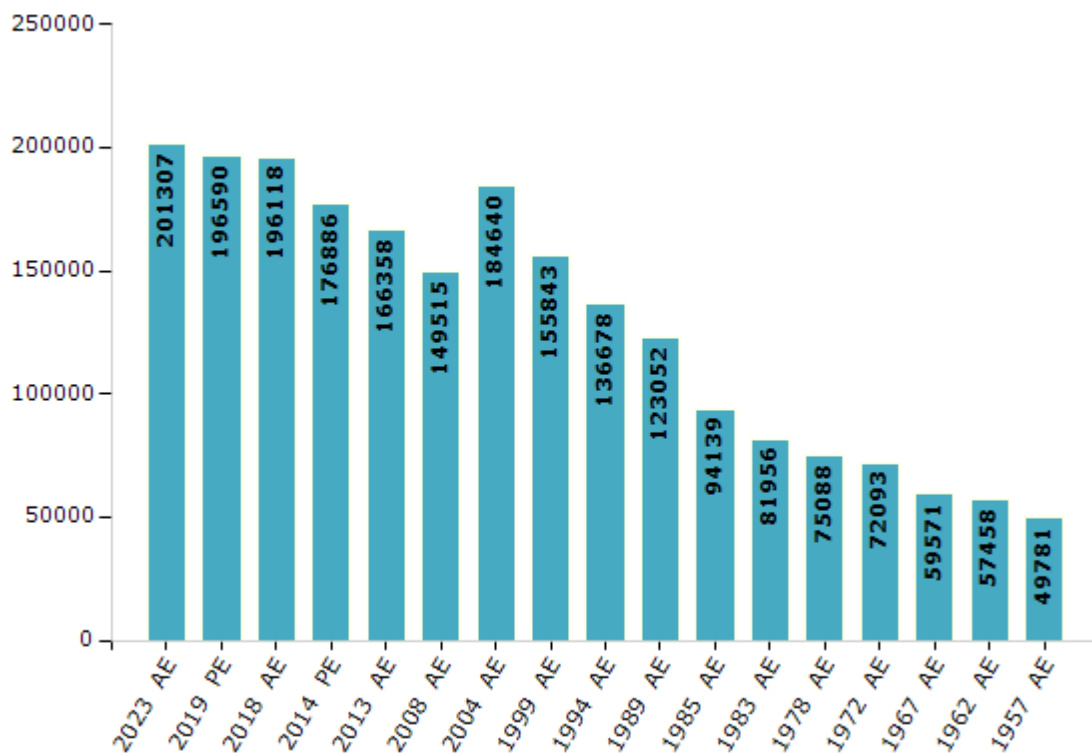


## Electoral Features

### Electors by Male & Female

Year	Male	Female	Others	Total	Year	Male	Female	Others	Total
2023 AE	99368	101936	3	201307	1999 AE	78271	77572	-	155843
2019 PE	97310	99280	0	196590	1994 AE	67922	68756	-	136678
2018 AE	97208	98907	3	196118	1989 AE	61505	61547	-	123052
2014 PE	89207	87669	10	176886	1985 AE	46213	47926	-	94139
2013 AE	84323	82035	0	166358	1983 AE	40329	41627	-	81956
2009 PE	-	-	-	-	1978 AE	37418	37670	-	75088
2008 AE	74496	75019	-	149515	1972 AE	36669	35424	-	72093
2004 PE	-	-	-	-	1967 AE	-	-	-	59571
2004 AE	92654	91986	-	184640	1962 AE	-	-	-	57458
1999 PE	-	-	-	-	1957 AE	-	-	-	49781

Number of Electors



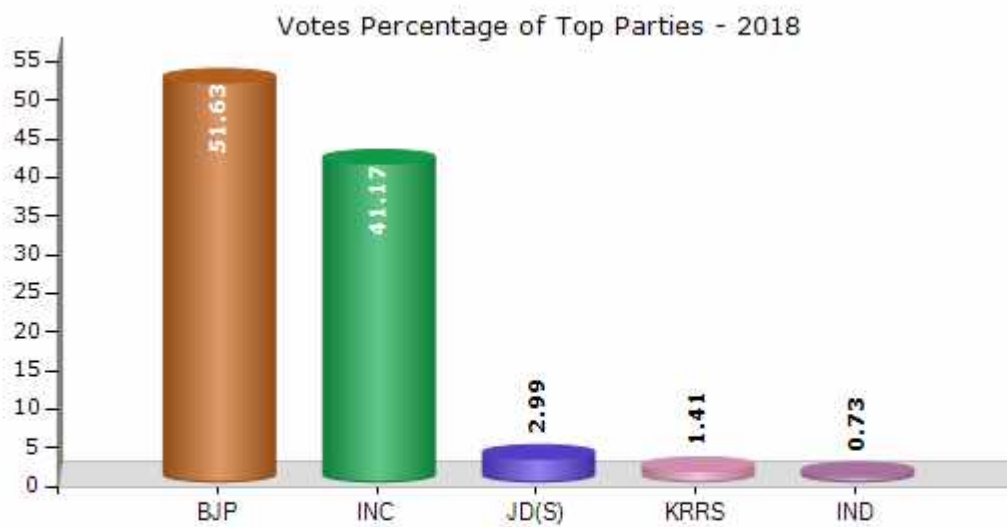
Note : AE : Assembly Election, PE : Assembly Segment of Parliamentary Election



## Historical Summary Election Results

### Summary Result of Assembly Election - 2018

Candidate Name	Party	Votes	Votes %
Govind Makthappa Karajol	BJP	76431	51.63
Bandiwaddar Satish Chinnappa	INC	60949	41.17
Shankar N Nayak	JD(S)	4431	2.99
Basavant Laxman Kambale	KRRS	2088	1.41
G F Badanuru	IND	1081	0.73
Aravind Kambale	SHS	887	0.6
Ramesh Gonyagol	PRCP	315	0.21
Bhimarao Kalavvagol	RPI(A)	239	0.16
	NOTA	1608	1.09



## Polling Station Level Election Results

### Number and Name of Polling Stations (PS) (2023)

Number of Polling Stations	Name of Polling Stations	Number of Polling Stations	Name of Polling Stations
1	Government Higher Primary School For Girls Middle Wing Old Building, Belagali	22	Government Higher Primary School , South Wing, Shirol
2	Gram Chavadi, Belagali	23	Government High School, North Wing, Room No 3, Shirol
3	Government Higher Primary School For Girls, Back Side, Belagali	24	Gram Panchayat Meeting Hall, Shirol
4	Government Higher Primary School For Girls , Middle Wing New Building Middle Room, Belagali	25	Primary Veterinary Hospital, Shirol
5	Government Kannada Boys High School, New Building South Wing, Belagali	26	Government High School West Wing , Shirol
6	Government Kannada Boys High School, New Bulding Left Room, Belagali	27	Government High School North Wing Room No 1, Shirol
7	Kannada Boys School, Middle Wing New Building, Belagali	28	Government High School North Wing Middle Room Shirol
8	Kannada Boys School, East Wing Room No 1 New Building, Belagali	29	Government Higher Primary School East Wing New Building Room No 1 Shirol
9	Kannada Boys School, Middle Wing New Building North Side, Belagali	30	Government Higher Primary School East Wing New Building Room No 2 Shirol
10	Town Panchayat Office ,Belagali	31	Government Higher Primary Boys School, East Wing, Budni Pm
11	Town Panchayat Laibrary Belagali	32	Government Higher Primary Boys School, West Wing, Budni Pm
12	Government Higher Primary School, Janata Colony, Belagali	33	Government Higher Primary Boys School, North Wing, Budni Pm
13	Government Higher Primary School, Janata Colony Room No 3, Belagali	34	Government High School, South Wing Room No 2, Mantur
14	Government Higher Primary School, Kulali	35	Government High School, South Wing Room No 3, Mantur
15	Government Higher Primary School, New Building North Wing, Kulali	36	Taluka M L A Model Kannada Primary School, West Wing Room No 3, Mantur
16	Government Higher Primary School, North Wing New Building, Kulali	37	Taluka M L A Model Kannada Primary School, West Wing Room No 2, Mantur
17	Government Higher Primary School , Near Hanuman Temple, North Wing, Kulali	38	Taluka M L A Model Kannada Primary School, East Wing Room No 3, Mantur
18	Government Higher Primary School , New Building, South Wing, Kulali	39	Taluka M L A Model Kannada Primary School, East Wing Room No 2, Mantur
19	Government Higher Primary School, Old Building, South Wing, Kulali	40	Government Higher Primary School, Kishori
20	Government Higher Primary School , East Wing, Shirol	41	Government Higher Primary Boys School, Right Wing Melligeri
21	Government Higher Primary School , East Wing, Right Side Room No.2, Shirol	42	Government Higher Primary School, Melligeri

Contd....

## Polling Station Level Election Results

### Polling Station-wise Votes Secured by Overall Top Five Parties in Mudhol Assembly in Assembly Election (AE) under Bagalkot Parliamentary Constituency in Karnataka (2023)

Number of Polling Station	Winner - Timmapur. Ramappa. Balappa. (INC)	Runner-up - Govind Makthappa Karjol (BJP)	3rd - Bandiwaddar Satish Chinnappa. (IND)	4th - Madev. Gurappa. Methri (RPI(A))	5th - Dharmraj Vittal Dodamani (JD(S))	NOTA	Other	Total Votes Secured
36	506	392	81	4	2	5	10	1000
37	503	399	37	4	4	2	8	957
38	359	307	28	3	6	4	7	714
39	370	313	29	2	2	3	5	724
40	304	151	32	5	2	2	7	503
41	396	451	28	4	5	2	3	889
42	646	343	4	8	6	0	5	1012
43	453	350	26	6	2	3	6	846
44	516	464	13	5	4	4	6	1012
45	340	404	42	2	3	6	2	799
46	643	336	17	7	4	1	9	1017
47	303	355	177	5	4	6	7	857
48	519	243	156	6	2	0	3	929
49	467	484	28	5	3	5	4	996
50	436	228	54	1	3	4	2	728
51	604	338	9	14	1	4	8	978
52	449	212	37	4	1	2	3	708
53	433	293	9	6	2	6	2	751
54	396	192	28	1	2	3	5	627
55	375	284	10	1	3	5	7	685
56	257	374	56	2	4	3	7	703
57	249	194	58	3	3	5	6	518
58	339	370	83	2	3	6	7	810
59	477	266	96	4	2	1	13	859
60	392	277	50	5	7	10	6	747
61	498	253	112	6	3	3	3	878
62	350	210	95	2	2	4	3	666
63	418	207	75	5	3	5	1	714
64	434	177	58	1	1	5	3	679
65	407	227	53	3	7	12	6	715
66	361	194	52	2	2	5	1	617
67	237	174	61	0	1	2	2	477
68	314	174	57	6	4	4	9	568
69	376	273	83	4	1	2	3	742
70	130	125	48	2	0	3	2	310

Contd....

## Polling Station Level Election Results

### Winner, Runner-up and 3rd Party Position & Winning Margin According to Polling Stations in Mudhol Assembly in Assembly Election (AE) under Bagalkot Parliamentary Constituency in Karnataka (2023)

Polling Station Number	Winner Party	Winner Votes (%)	Runner-up Party	Runner-up Votes (%)	Winning Margin Votes (%)	Third Party	Third Party Votes (%)	Other Votes (%)
71	INC	373 (47.58)	BJP	301 (38.39)	72 (9.19)	IND (BSC)	99 (12.63)	11 (1.4)
72	INC	356 (62.9)	BJP	158 (27.92)	198 (34.98)	IND (BSC)	40 (7.07)	12 (2.12)
73	INC	283 (73.32)	BJP	82 (21.24)	201 (52.08)	IND (BSC)	17 (4.4)	4 (1.04)
74	INC	418 (60.49)	BJP	197 (28.51)	221 (31.98)	IND (BSC)	65 (9.41)	11 (1.59)
75	INC	294 (65.19)	BJP	135 (29.93)	159 (35.26)	IND (BSC)	7 (1.55)	15 (3.33)
76	INC	458 (74.23)	BJP	101 (16.37)	357 (57.86)	IND (BSC)	42 (6.81)	16 (2.59)
77	INC	545 (65.43)	BJP	231 (27.73)	314 (37.7)	IND (BSC)	39 (4.68)	18 (2.16)
78	INC	517 (63.99)	IND (BSC)	141 (17.45)	376 (46.54)	BJP	135 (16.71)	15 (1.86)
79	IND (BSC)	365 (49.86)	INC	228 (31.15)	137 (18.71)	BJP	121 (16.53)	18 (2.46)
80	INC	280 (41.36)	BJP	210 (31.02)	70 (10.34)	IND (BSC)	172 (25.41)	15 (2.22)
81	INC	285 (47.11)	BJP	206 (34.05)	79 (13.06)	IND (BSC)	104 (17.19)	10 (1.65)
82	INC	513 (73.81)	BJP	136 (19.57)	377 (54.24)	IND (BSC)	38 (5.47)	8 (1.15)
83	INC	213 (56.65)	BJP	104 (27.66)	109 (28.99)	IND (BSC)	54 (14.36)	5 (1.33)
84	BJP	339 (47.95)	INC	232 (32.81)	107 (15.14)	IND (BSC)	120 (16.97)	16 (2.26)
85	BJP	297 (45.83)	INC	258 (39.81)	39 (6.02)	IND (BSC)	83 (12.81)	10 (1.54)
86	BJP	474 (62.37)	INC	188 (24.74)	286 (37.63)	IND (BSC)	83 (10.92)	15 (1.97)
87	INC	345 (49.57)	BJP	274 (39.37)	71 (10.2)	IND (BSC)	62 (8.91)	15 (2.16)
88	BJP	256 (52.89)	INC	171 (35.33)	85 (17.56)	IND (BSC)	52 (10.74)	5 (1.03)
89	INC	555 (74.2)	BJP	156 (20.86)	399 (53.34)	IND (BSC)	23 (3.07)	14 (1.87)
90	BJP	178 (45.76)	INC	154 (39.59)	24 (6.17)	IND (BSC)	51 (13.11)	6 (1.54)
91	BJP	400 (45.1)	INC	378 (42.62)	22 (2.48)	IND (BSC)	98 (11.05)	11 (1.24)
92	BJP	266 (46.26)	INC	226 (39.3)	40 (6.96)	IND (BSC)	68 (11.83)	15 (2.61)
93	NV	NV (NV)	NV	NV (NV)	NV (NV)	NV	NV (NV)	NV (NV)
94	INC	311 (55.83)	BJP	197 (35.37)	114 (20.46)	IND (BSC)	43 (7.72)	6 (1.08)
95	INC	448 (60.46)	BJP	206 (27.8)	242 (32.66)	IND (BSC)	74 (9.99)	13 (1.75)
96	BJP	239 (48.19)	INC	141 (28.43)	98 (19.76)	IND (BSC)	110 (22.18)	6 (1.21)
97	BJP	250 (46.82)	INC	150 (28.09)	100 (18.73)	IND (BSC)	127 (23.78)	7 (1.31)
98	BJP	321 (43.38)	INC	292 (39.46)	29 (3.92)	IND (BSC)	116 (15.68)	11 (1.49)
99	BJP	186 (42.08)	INC	175 (39.59)	11 (2.49)	IND (BSC)	75 (16.97)	6 (1.36)
100	INC	173 (42.72)	BJP	171 (42.22)	2 (0.5)	IND (BSC)	54 (13.33)	7 (1.73)
101	INC	394 (45.08)	BJP	296 (33.87)	98 (11.21)	IND (BSC)	164 (18.76)	20 (2.29)
102	BJP	362 (48.46)	INC	241 (32.26)	121 (16.2)	IND (BSC)	130 (17.4)	14 (1.87)
103	INC	357 (46.42)	BJP	264 (34.33)	93 (12.09)	IND (BSC)	126 (16.38)	22 (2.86)
104	BJP	160 (40.92)	INC	144 (36.83)	16 (4.09)	IND (BSC)	84 (21.48)	3 (0.77)
105	BJP	176 (45.83)	INC	147 (38.28)	29 (7.55)	IND (BSC)	56 (14.58)	5 (1.3)

Contd....

## Socio-Economic Amenities - Rural

### Access to Education Facilities

Particulars	Number of Villages (% of Population)				
	Available	Not Available	If Not Available (Distance of Nearest Facility)		
			A	B	C
Govt. Primary School	57 (91)	12 (9)	9 (7)	2 (2)	0 (0)
Private Primary School	15 (39)	54 (61)	1 (0)	0 (0)	0 (0)
Govt. Middle School	52 (89)	17 (11)	10 (8)	1 (0)	0 (0)
Private Middle School	8 (34)	61 (66)	6 (3)	0 (0)	0 (0)
Govt. Secondary School	18 (53)	51 (47)	24 (18)	15 (15)	4 (3)
Private Secondary School	8 (28)	61 (72)	2 (1)	1 (1)	0 (0)
Govt. Senior Secondary School	2 (3)	67 (97)	7 (8)	17 (39)	21 (24)
Private Senior Secondary School	3 (12)	66 (88)	12 (6)	7 (7)	1 (3)
Govt. Arts and Science Degree College	2 (8)	67 (92)	4 (3)	7 (12)	8 (7)
Private Arts and Science Degree College	1 (1)	68 (99)	11 (9)	14 (33)	23 (29)
Govt. Engineering College	0 (0)	69 (100)	0 (0)	0 (0)	69 (100)
Private Engineering College	0 (0)	69 (100)	0 (0)	0 (0)	0 (0)
Govt. Medicine College	0 (0)	69 (100)	2 (2)	13 (28)	54 (71)
Private Medicine College	0 (0)	69 (100)	0 (0)	0 (0)	0 (0)
Govt. Management Institute	0 (0)	69 (100)	0 (0)	0 (0)	0 (0)
Private Management Institute	0 (0)	69 (100)	0 (0)	0 (0)	69 (100)
Govt. Polytechnic	0 (0)	69 (100)	6 (9)	6 (12)	22 (20)
Private Polytechnic	1 (0)	68 (100)	0 (0)	12 (30)	22 (28)
Govt. Vocational Training School/ITI	2 (4)	67 (96)	7 (9)	9 (16)	21 (21)
Private Vocational Training School/ITI	0 (0)	69 (100)	2 (2)	6 (20)	22 (27)
Govt. Non Formal Training Centre	22 (58)	47 (42)	12 (8)	11 (11)	4 (4)
Private Non Formal Training Centre	5 (8)	64 (92)	15 (12)	4 (6)	1 (1)
Govt. School For Disabled	1 (1)	68 (99)	2 (1)	5 (6)	19 (27)
Private School For Disabled	1 (2)	68 (98)	3 (4)	8 (23)	30 (36)
Government Others	1 (9)	68 (91)	3 (4)	13 (29)	47 (51)
Private Others	1 (9)	68 (91)	0 (0)	0 (0)	2 (4)

Note : Distance A : Less than 5 km; B : Between 5-10 km; C : 10+ km.; Source : Data Analysis is based on 2011 Census.

## DISCLAIMER

The Terms of Use and Disclaimer of Datanet India Private Limited (hereinafter referred to as "Datanet") for use of this analysis report of **Mudhol Assembly Constituency (Mudhol Vidhan Sabha) :-**

1. **Assembly Factbook™** is a Registered Trade Mark owned by Datanet.
2. All the maps are sketched and graphical representation only and have not been drawn to the scale and also not to represent the actual geographical area or boundary of the unit.
3. The data for the aforesaid analysis is based on authentic sources and has been culled from the various publications of Census, CSO and NSSO for district and block level data, various central and state government departments, Central & State Elections Commissions and the concerned Returning Officers' releases, Electoral Rolls, Election results and allied publications, internal assessment, surveys, estimates and analysis. Therefore, certain adjustment of data at micro level may have been done to arrive closer to the macro data.
4. Data have been provided on an "As Is" and "As AVAILABLE" basis
5. The colours shown in the maps or diagram and charts of a particular party, alliance or AC are indicative and do not represent them.
6. This publication which includes maps, sheets, graphs and data would be the property under copyright of Datanet only. The user may use these for its internal study, analysis and research purposes. It's public display, re-selling or any commercial uses by the user are not allowed.
7. Datanet has taken due care and caution in compilation and processing of data and allied information, but does not guarantee the accuracy, adequacy or completeness of any information/analysis and will be not responsible for any errors or omissions or for the results obtained from the use of such information/analysis.
8. All the contents for the publication have been culled from various authentic sources and Datanet reasonably believes such sources to be reliable, but does not make any representations, express or implied as to the accuracy or fitness of use of such information. The information or contents of the information/analysis do not constitute advice and should not be relied upon in making (or refraining from making) any decision. Any reliance placed upon the information provided by Datanet is the sole responsibility and strictly at the user's risk.
9. In no event will Datanet be liable for any damages (including, without limitation, damages for loss of business projects, or loss of profits) arising in contract, tort or otherwise from the use of or inability to use any of its contents, or from any action taken (or refrained from being taken) as a result of using the analysis or any of its contents. Datanet its directors, owners, editors, officials, employees, distributor and agents or any associate will not be liable for any errors in the information contained or any consequences arising from the use of the contents of the provided information/analysis.
10. If any provision of these terms and conditions is held invalid or illegal or unenforceable for any reason by any court of competent jurisdiction, such provision shall be severed and the remainder of provisions of the terms and conditions shall continue in full force and effect as if the Term of Use had been executed with the invalid, illegal or unenforceable provision eliminated.
11. If there are any discrepancies in the information provided, please bring it to attention of Datanet for suitable rectification measures.

Buy Online This Complete Book At  
**Datanet India eBooks Store**

[www.indiastatpublications.com](http://www.indiastatpublications.com)

or go directly at

[http://www.indiastatpublications.com/  
Assembly\\_factbook/Karnataka/Bagalkot/ Mudhol](http://www.indiastatpublications.com/Assembly_factbook/Karnataka/Bagalkot/Mudhol)

 **indiastat**elections

