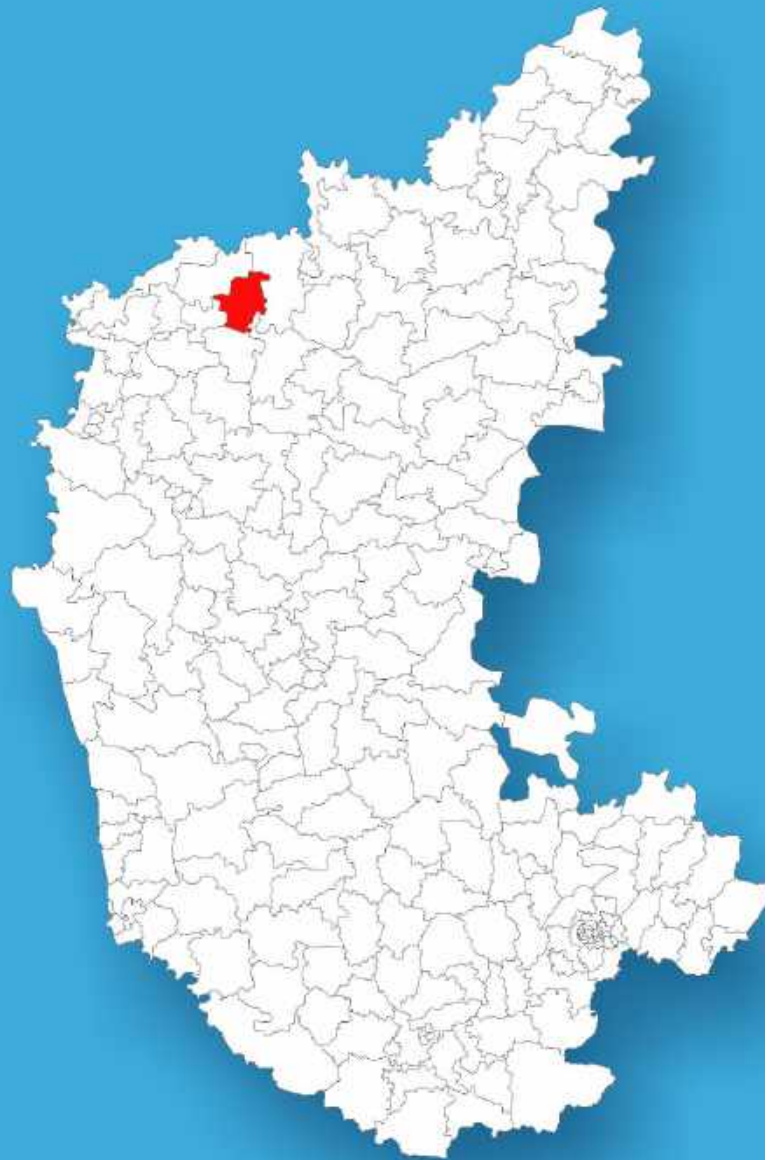




Karnataka

Assembly Factbook™

Jamkhandi Assembly Constituency



Key Electoral Data of Jamkhandi
Assembly Constituency (Vidhan Sabha)

Karnataka

Assembly Factbook™

Jamkhandi Assembly Constituency



Jamkhandi Vidhan Sabha

Editor & Director

Dr. R.K. Thukral

Research Editor

Dr. Shafeeq Rahman

Compiled, Researched and Published by Datanet India Pvt. Ltd.

D-100, 1st Floor,

Okhla Industrial Area, Phase-I,

New Delhi- 110020.

Ph.: 91-11- 43580781-84

Email : support@indiastatpublications.com

Website : www.indiastatelections.com

Online Book Store :

www.indiastatpublications.com

Report No. : AFB/KA-021-0125

ISBN : 978-93-5763-952-1

First Edition : January, 2018

Eighth Updated Edition : January, 2025

Price : Rs.11500/-

US\$ 310

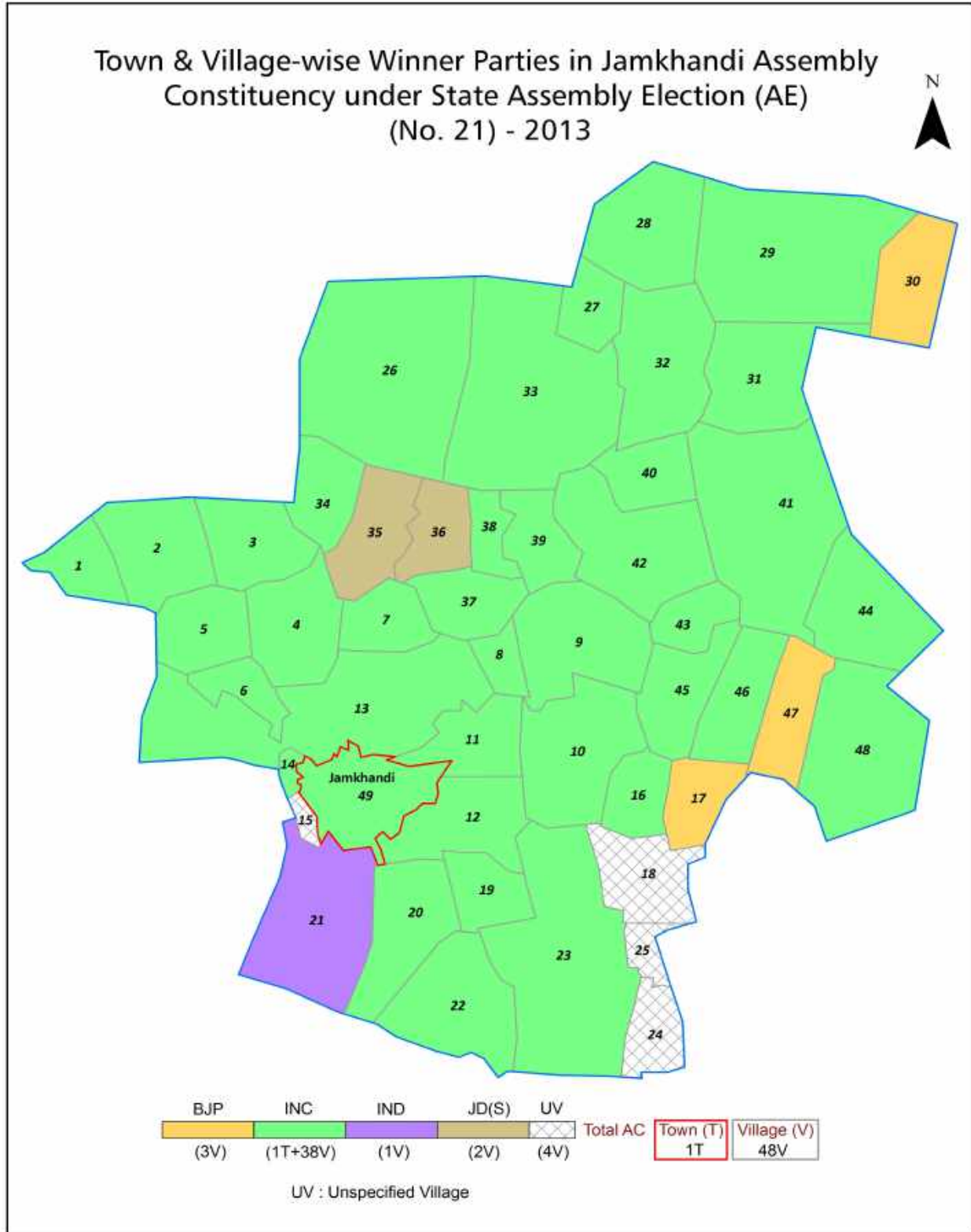
© Datanet India Pvt. Ltd.

All rights reserved. No part of this book may be reproduced, stored in a retrieval system or transmitted in any form or by any means, mechanical photocopying, photographing, scanning, recording or otherwise without the prior written permission of the publisher. Please refer to Disclaimer at page no. 202 for the use of this publication.

Printed in India

No.	Particulars	Page No.
	Introduction	
1	Assembly Constituency - (Vidhan Sabha) at a Glance Features of Assembly as per Delimitation Commission of India (2008)	1-2
	Location and Political Maps	
2	Location Map Boundaries of Assembly Constituency - (Vidhan Sabha) in District Boundaries of Assembly Constituency under Parliamentary Constituency - (Lok Sabha) Town & Village-wise Winner Parties- 2024, 2023, 2019, 2018, 2014, 2013 and 2009	3-11
	Administrative Setup (2011)	
3	District Sub-district Towns Villages Inhabited Villages Uninhabited Villages Village Panchayat Intermediate Panchayat	12-14
	Demographics (2011)	
4	Population Households Rural/Urban Population Towns and Villages by Population Size Sex Ratio (Total & 0-6 Years) Religious Population Social Population Literacy Rate	15-16
	Electoral Features	
5	Important Dates of Last Elections Held Electors by Gender Service Electors Voters Voters Turnout Polling Stations & Average Number of Electors per Polling Station Electors by Age Group Present Elected Representatives	17-22
	Historical Summary Election Results	
6	Vote Share of Major Parties Winning Margin (Number & Percentage) Polarity of Parties Summary Result of Assembly Segment of Parliamentary Elections 2024, 2019, 2014, 2009, 2004 and 1999 Summary Result of Assembly Elections 2023, 2018, 2013, 2008, 2004, 1999, 1994, 1989, 1985, 1983, 1978, 1972, 1967, 1962 and 1957	23-47
	Polling Station Level Election Results	
7	Name and Number of Polling Station 2024, 2023, 2019, 2018, 2014, 2013 and 2009 Polling Station-wise Electors, Voters & Voters Turnout 2024, 2023, 2019, 2018, 2014, 2013 and 2009 Polling Station wise Elections Results 2024, 2023, 2019, 2018, 2014, 2013 and 2009	48-182
	Share of Assembly Constituency	
8	Share of Assembly Constituency - (Vidhan Sabha) in State, District and Parliamentary Constituency - (Lok Sabha)	183
	Socio-Economic Amenities (2011)	
9	Access to Administrative Units Agricultural, Manufacturing and Industrial Commodities Demographic Indicators Education Health & Manpower Drinking Water Supply Sanitation Entertainment and Recreations Infrastructure Power Food Allocation Distribution and Marketing of Agriculture Commodities Infrastructure Transport and Road Infrastructure Communication Banking and Financial Services Land Use Irrigation Source	185-199
10	Abbreviation & Sources	200-201
11	Disclaimer	202

Location & Political Map



Administrative Setup

List of Village Panchayat & Intermediate Panchayat (Block) Name - 2011

Village Name	Village Panchayat Name	Intermediate Panchayat Name
Adihudi	Todalbagi	Jamkhandi
Alagur	Alagur	Jamkhandi
Albal	Muttur	Jamkhandi
Bidari	Bidari	Jamkhandi
Budni	Linganur	Jamkhandi
Chikkalaki	Bidari	Jamkhandi
Chikkapadasalgi	Chikkapadasalgi	Jamkhandi
Chingundi	Kunchanur	Jamkhandi
Gadyal	Kannolli	Jamkhandi
Gani	Linganur	Jamkhandi
Gothe	Gothe	Jamkhandi
Hanchinal	Kadapatti	Jamkhandi
Hirepadasalgi	Hirepadasalgi	Jamkhandi
Hulyal	Hulyal	Jamkhandi
Hunashikatti	Hulyal	Jamkhandi
Hunnur	Hunnur	Jamkhandi
Jakanur	Kunchanur	Jamkhandi
Jambagi.(B.K.)	Jambagi.(B.K.)	Jamkhandi
Jambagi.(K.D.)	Shurpali	Jamkhandi
Jamkhandi (Rural)	Kadapatti	Jamkhandi
Janawad	Bidari	Jamkhandi
Kadakol	Kankanawadi	Jamkhandi
Kadapatti	Kadapatti	Jamkhandi
Kajibilgi	Gothe	Jamkhandi
Kalbilagi	Gothe	Jamkhandi
Kankanawadi	Kankanawadi	Jamkhandi
Kannolli	Kannolli	Jamkhandi
Kavatagi	Chikkapadasalgi	Jamkhandi
Konnur	Konnur	Jamkhandi

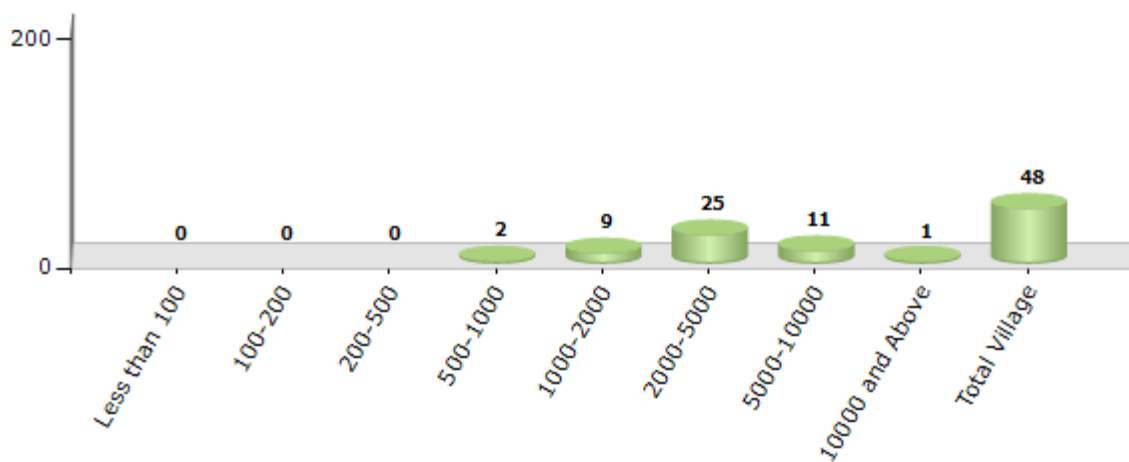
Contd....

Demographics

Number of Villages by Population Size - 2011

Less than 100	100-200	200-500	500-1000	1000-2000	2000-5000	5000-10000	10000 and Above	Total Village
0	0	0	2	9	25	11	1	48

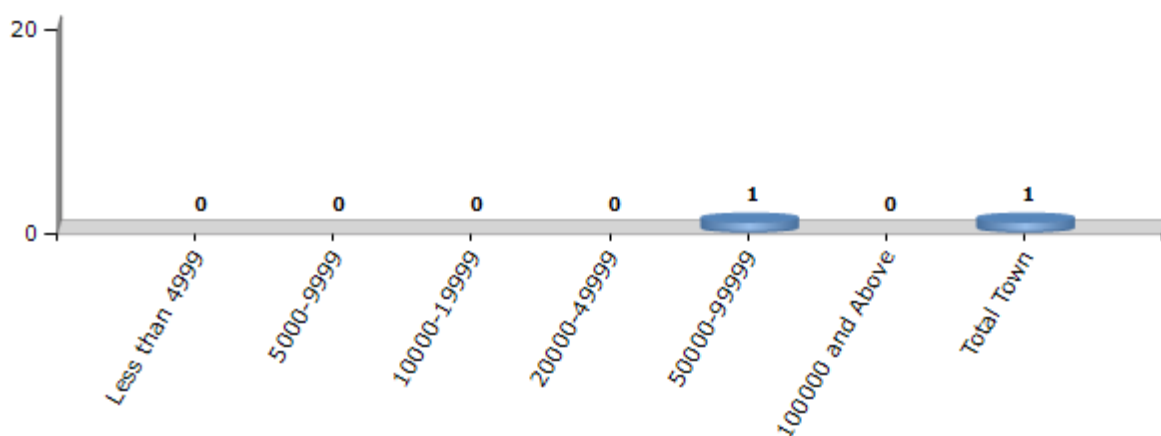
Number of Villages by Population Size - 2011



Number of Towns by Population Size - 2011

Less than 4999	5000-9999	10000-19999	20000-49999	50000-99999	100000 and Above	Total Town
0	0	0	0	1	0	1

Number of Towns by Population Size - 2011

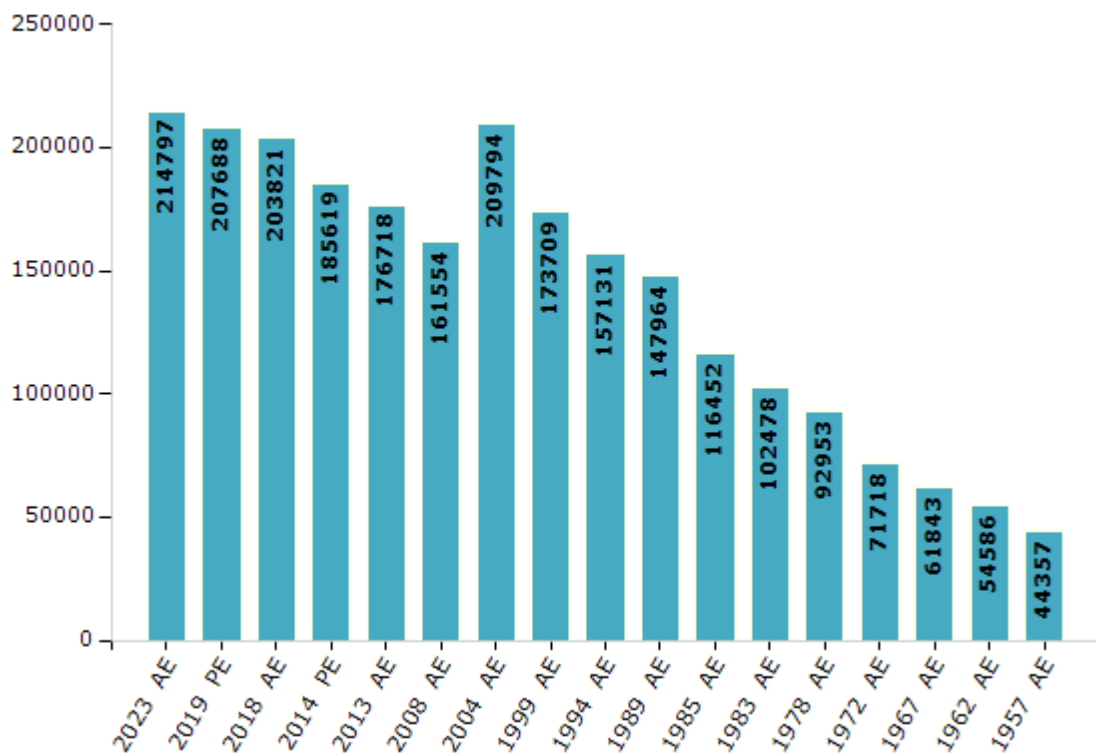


Electoral Features

Electors by Male & Female

Year	Male	Female	Others	Total	Year	Male	Female	Others	Total
2023 AE	107737	107055	5	214797	1999 AE	88235	85474	-	173709
2019 PE	104245	103436	7	207688	1994 AE	79191	77940	-	157131
2018 AE	102356	101460	5	203821	1989 AE	74347	73617	-	147964
2014 PE	94219	91388	12	185619	1985 AE	58314	58138	-	116452
2013 AE	89986	86732	0	176718	1983 AE	51048	51430	-	102478
2009 PE	-	-	-	-	1978 AE	46630	46323	-	92953
2008 AE	81096	80458	-	161554	1972 AE	36690	35028	-	71718
2004 PE	-	-	-	-	1967 AE	-	-	-	61843
2004 AE	106674	103120	-	209794	1962 AE	-	-	-	54586
1999 PE	-	-	-	-	1957 AE	-	-	-	44357

Number of Electors



Note : AE : Assembly Election, PE : Assembly Segment of Parliamentary Election

Historical Summary Election Results

Summary Result of Assembly Election - 2018

Candidate Name	Party	Votes	Votes %
Siddu Bhimappa Nyamgoud	INC	49245	32.06
Kulkarni Shrikant Subrao	BJP	46450	30.24
Nirani Sangmesh Rudrappa	IND	24461	15.92
Dalawai Shrishail Murari	IND	19753	12.86
Parashuram Maharajanavar	PPRP	5167	3.36
Komar Muttappa Hanamappa	JANSAMAP	1524	0.99
Parathanahalli Toufiq	IND	1200	0.78
Sadashiv Kalal	JD(S)	849	0.55
Ramappa Shetteppa Shinghe	IND	643	0.42
Mustafa Mahammadhanif Jagirdar	IND	620	0.4
Vasudev Paras	SHS	545	0.35
Nagappa Arjun Talawar	IND	462	0.3
Hanamant Muttanna Malapur	IND	423	0.28
Gopal Hanamant Gurav @ Pujari	IND	399	0.26
Lakshman Gangappa Chinagundi	IND	354	0.23
Shrikanth Apparao Mudhole	BJC	282	0.18
Kamaruddin Mursal	IND	279	0.18
Masali Rajesab Buransab	SJPA	247	0.16
Malagundi Gurappa Nandeppa	IND	196	0.13
Hanamant Yallappa Mandagani	IND	130	0.08
	NOTA	379	0.25

Polling Station Level Election Results

Number and Name of Polling Stations (PS) (2023)

Number of Polling Stations	Name of Polling Stations	Number of Polling Stations	Name of Polling Stations
1	Govt Higher Primary School N.P.G.L Room, Tungal	22	Kannada Boys School, Kajibilagi.
2	Govt Urdu School, Tungal	23	Kannada Boys School, Kajibilagi.
3	Govt Higher Primary School, Southern Side 4Th Room Tungal	24	Kannada Boys School New Building, Northern Western Wing Room Gothe.
4	Govt Higher Primary School West Wing, Tungal	25	Kannada Boys School New Building Eastern South Wing Room Gothe.
5	Govt Higher Primary School Southern 3Rd Room Tungal.	26	Kannada Boys School New Building Eastern North Room Gothe
6	Govt Higher Primary School North Wing Tungal.	27	Kannada Boys School New Building Eastern Middle Room Gothe
7	Govt Higher Primery School North Wing Tungal	28	Govt Model Primary School, New Building, Near To Office Gothe.
8	Kannada Girl School Near Post Office, Savalagi	29	Kannada Boys School, North Wing Room, Kalabilagi.
9	Kannada Girl School Near Post Office, South Side 1St Room Savalagi	30	Kannada Boys School, South Wing, Kalabilagi.
10	Govt. Girls Higher Primary School New Building East Side Second Room Savalagi	31	Kannada Boys Higher Primary School New Building, Gadyal
11	Nada Karyalaya, Savalagi	32	Kannada Boys Higher Primary School New Building, West Wing Gadyal
12	Kannada Boys School, New Building .Near Ib West Wing Savalagi	33	Govt Kannada Boys Higher Primary School Old Building, Gadyal
13	Kannada Boys Module Primery School, Southern Side 4Th Room Savalagi.	34	Govt Kannada Boys Higher Primary School Old Building, Western Wing Room, Gadyal
14	Kannada Boys School New Building Near I .B Savalagi	35	Kannada Higher Primary School West Side 1St Room Kannolli
15	Kannada Boys School New Building Near Ib Southern Wing 7Th Room Savalagi	36	Kannada Higher Primary School West Side 4Th Room Kannolli.
16	Kannada Boys School New Building Ib Central Room Savalagi	37	Kannada Boys School New Building, Kannolli.
17	Govt Kannada Girls Higher Primery School, Near Panchayat Office Northern Wing 3Rd Room, Savalagi	38	Kannada Boys School New Building, Northern Wing Room Kannolli.
18	Kannada Girls Higher Primary School, Near Panchayat Office Southern Wing 1St Room, Savalagi	39	Govt Kannada Boys Higher Primary School, East Wing Adihudi.
19	Kannada Boys School, Kuragod.	40	Govt Kannada Boys Higher Primary School, East Wing Adihudi.
20	Kannada Boys School, Kajibilagi.	41	Govt Kannada Boys Higher Primary School South Wing Room Adihudi.
21	Kannada Boys School, Kajibilagi.	42	Urdu Boys School, Adihudi.

Contd....

Polling Station Level Election Results

Polling Station-wise Votes Secured by Overall Top Five Parties in Jamkhandi Assembly in Assembly Election (AE) under Bagalkot Parliamentary Constituency in Karnataka (2023)

Number of Polling Station	Winner - Jagadeesh Shivayya Gudagunti (BJP)	Runner-up - Anand Siddu Nyamagouda (INC)	3rd - Belagali Sushil Kumar (IND)	4th - Yakub. Kapadewale (JD(S))	5th - Ravi Shivappa Padasalagi (IND)	NOTA	Other	Total Votes Secured
36	340	208	4	1	0	4	3	560
37	517	322	35	4	3	2	5	888
38	267	284	11	0	0	0	1	563
39	295	259	17	0	0	8	1	580
40	296	281	24	0	0	2	4	607
41	480	432	21	2	1	2	4	942
42	280	326	8	5	0	2	5	626
43	334	304	7	3	1	4	1	654
44	564	392	15	3	0	7	3	984
45	216	413	20	5	2	6	7	669
46	332	240	7	1	0	3	5	588
47	390	234	7	2	0	3	4	640
48	381	333	10	7	2	4	5	742
49	323	424	10	0	0	6	6	769
50	424	278	17	3	0	6	8	736
51	686	382	22	2	0	4	5	1101
52	225	313	10	1	0	3	3	555
53	291	238	4	4	0	1	2	540
54	387	232	20	5	1	5	3	653
55	274	241	56	4	2	4	4	585
56	448	153	13	4	2	2	7	629
57	345	237	41	0	1	5	2	631
58	248	352	161	1	1	3	0	766
59	239	286	115	1	0	4	1	646
60	424	464	172	2	3	4	5	1074
61	294	251	26	3	2	1	4	581
62	344	275	23	3	0	2	10	657
63	363	389	12	1	1	2	5	773
64	276	285	9	3	0	2	3	578
65	358	253	6	0	0	3	3	623
66	293	280	8	2	2	3	0	588
67	631	397	9	3	0	3	6	1049
68	516	555	12	2	3	5	5	1098
69	465	380	12	1	1	4	4	867
70	309	458	5	1	1	7	1	782

Contd....

Polling Station Level Election Results

Winner, Runner-up and 3rd Party Position & Winning Margin According to Polling Stations in Jamkhandi Assembly in Assembly Election (AE) under Bagalkot Parliamentary Constituency in Karnataka (2023)

Polling Station Number	Winner Party	Winner Votes (%)	Runner-up Party	Runner-up Votes (%)	Winning Margin Votes (%)	Third Party	Third Party Votes (%)	Other Votes (%)
71	BJP	269 (44.54)	INC	251 (41.56)	18 (2.98)	IND (BS)	78 (12.91)	6 (0.99)
72	BJP	304 (47.95)	INC	266 (41.96)	38 (5.99)	IND (BS)	50 (7.89)	14 (2.21)
73	BJP	325 (45.58)	INC	296 (41.51)	29 (4.07)	IND (BS)	86 (12.06)	6 (0.84)
74	INC	310 (54.67)	BJP	192 (33.86)	118 (20.81)	IND (BS)	53 (9.35)	12 (2.12)
75	BJP	412 (63.78)	INC	195 (30.19)	217 (33.59)	IND (BS)	31 (4.8)	8 (1.24)
76	INC	348 (55.86)	BJP	233 (37.4)	115 (18.46)	IND (BS)	34 (5.46)	8 (1.28)
77	BJP	549 (70.93)	INC	188 (24.29)	361 (46.64)	IND (BS)	31 (4.01)	6 (0.78)
78	BJP	264 (60.14)	INC	131 (29.84)	133 (30.3)	IND (BS)	32 (7.29)	12 (2.73)
79	BJP	635 (72.82)	INC	228 (26.15)	407 (46.67)	IND (BS)	4 (0.46)	5 (0.57)
80	BJP	380 (49.54)	INC	372 (48.5)	8 (1.04)	IND (BS)	7 (0.91)	8 (1.04)
81	BJP	478 (49.18)	INC	474 (48.77)	4 (0.41)	IND (BS)	7 (0.72)	13 (1.34)
82	BJP	419 (51.6)	INC	370 (45.57)	49 (6.03)	IND (GIH)	19 (2.34)	4 (0.49)
83	INC	447 (55.19)	BJP	338 (41.73)	109 (13.46)	IND (BS)	12 (1.48)	13 (1.6)
84	BJP	546 (54.98)	INC	432 (43.5)	114 (11.48)	IND (BS)	5 (0.5)	10 (1.01)
85	INC	425 (56.37)	BJP	323 (42.84)	102 (13.53)	IND (BS)	3 (0.4)	3 (0.4)
86	BJP	212 (50.12)	INC	193 (45.63)	19 (4.49)	IND (BS)	7 (1.65)	11 (2.6)
87	INC	167 (50)	BJP	161 (48.2)	6 (1.8)	IND (BS)	3 (0.9)	3 (0.9)
88	INC	633 (58.72)	BJP	431 (39.98)	202 (18.74)	IND (BS)	6 (0.56)	8 (0.74)
89	INC	740 (72.27)	BJP	235 (22.95)	505 (49.32)	IND (BS)	27 (2.64)	22 (2.15)
90	BJP	383 (50.26)	INC	294 (38.58)	89 (11.68)	IND (BS)	79 (10.37)	6 (0.79)
91	INC	362 (47.01)	BJP	278 (36.1)	84 (10.91)	IND (BS)	111 (14.42)	19 (2.47)
92	INC	470 (55.29)	BJP	291 (34.24)	179 (21.05)	IND (BS)	76 (8.94)	13 (1.53)
93	BJP	248 (45.34)	INC	218 (39.85)	30 (5.49)	IND (BS)	76 (13.89)	5 (0.91)
94	INC	252 (49.12)	BJP	168 (32.75)	84 (16.37)	IND (BS)	84 (16.37)	9 (1.75)
95	BJP	248 (42.18)	INC	239 (40.65)	9 (1.53)	IND (BS)	96 (16.33)	5 (0.85)
96	INC	276 (47.18)	BJP	238 (40.68)	38 (6.5)	IND (BS)	65 (11.11)	6 (1.03)
97	INC	379 (47.26)	BJP	249 (31.05)	130 (16.21)	IND (BS)	155 (19.33)	19 (2.37)
98	BJP	321 (49.54)	INC	239 (36.88)	82 (12.66)	IND (BS)	82 (12.65)	6 (0.93)
99	BJP	413 (60.29)	INC	182 (26.57)	231 (33.72)	IND (BS)	80 (11.68)	10 (1.46)
100	BJP	319 (62.06)	INC	153 (29.77)	166 (32.29)	IND (BS)	37 (7.2)	5 (0.97)
101	BJP	384 (51.61)	INC	218 (29.3)	166 (22.31)	IND (BS)	127 (17.07)	15 (2.02)
102	INC	531 (50.48)	BJP	335 (31.84)	196 (18.64)	IND (BS)	168 (15.97)	18 (1.71)
103	BJP	390 (47.91)	INC	358 (43.98)	32 (3.93)	IND (BS)	49 (6.02)	17 (2.09)
104	BJP	338 (50.83)	INC	293 (44.06)	45 (6.77)	IND (BS)	9 (1.35)	25 (3.76)
105	BJP	311 (44.05)	INC	210 (29.75)	101 (14.3)	IND (BS)	154 (21.81)	31 (4.39)

Contd....

Socio-Economic Amenities - Rural

Access to Education Facilities

Particulars	Number of Villages (% of Population)				
	Available	Not Available	If Not Available (Distance of Nearest Facility)		
			A	B	C
Govt. Primary School	45 (98)	3 (2)	0 (0)	3 (2)	0 (0)
Private Primary School	25 (63)	23 (37)	0 (0)	0 (0)	0 (0)
Govt. Middle School	45 (98)	3 (2)	2 (1)	1 (1)	0 (0)
Private Middle School	17 (48)	31 (52)	0 (0)	0 (0)	0 (0)
Govt. Secondary School	21 (62)	27 (38)	11 (16)	16 (22)	0 (0)
Private Secondary School	2 (6)	46 (94)	0 (0)	0 (0)	0 (0)
Govt. Senior Secondary School	6 (26)	42 (74)	5 (5)	22 (43)	14 (25)
Private Senior Secondary School	1 (7)	47 (93)	0 (0)	1 (2)	0 (0)
Govt. Arts and Science Degree College	2 (12)	46 (88)	2 (2)	11 (25)	7 (13)
Private Arts and Science Degree College	2 (10)	46 (90)	2 (2)	7 (13)	16 (30)
Govt. Engineering College	0 (0)	48 (100)	0 (0)	0 (0)	5 (13)
Private Engineering College	0 (0)	48 (100)	0 (0)	0 (0)	43 (87)
Govt. Medicine College	0 (0)	48 (100)	0 (0)	1 (3)	4 (10)
Private Medicine College	0 (0)	48 (100)	1 (2)	11 (20)	31 (65)
Govt. Management Institute	0 (0)	48 (100)	0 (0)	0 (0)	0 (0)
Private Management Institute	0 (0)	48 (100)	4 (8)	5 (10)	39 (82)
Govt. Polytechnic	0 (0)	48 (100)	2 (1)	12 (23)	16 (37)
Private Polytechnic	0 (0)	48 (100)	3 (8)	3 (7)	12 (25)
Govt. Vocational Training School/ITI	2 (5)	46 (95)	7 (14)	5 (9)	9 (18)
Private Vocational Training School/ITI	3 (9)	45 (91)	1 (1)	9 (17)	13 (29)
Govt. Non Formal Training Centre	0 (0)	48 (100)	2 (6)	7 (16)	16 (38)
Private Non Formal Training Centre	0 (0)	48 (100)	3 (3)	7 (10)	13 (27)
Govt. School For Disabled	0 (0)	48 (100)	0 (0)	2 (4)	27 (56)
Private School For Disabled	0 (0)	48 (100)	0 (0)	4 (8)	15 (32)
Government Others	1 (7)	47 (93)	0 (0)	5 (10)	33 (62)
Private Others	1 (7)	47 (93)	0 (0)	1 (2)	8 (19)

Note : Distance A : Less than 5 km; B : Between 5-10 km; C : 10+ km.; Source : Data Analysis is based on 2011 Census.

DISCLAIMER

The Terms of Use and Disclaimer of Datanet India Private Limited (hereinafter referred to as "Datanet") for use of this analysis report of **Jamkhandi Assembly Constituency (Jamkhandi Vidhan Sabha)** :-

1. **Assembly Factbook™** is a Registered Trade Mark owned by Datanet.
2. All the maps are sketched and graphical representation only and have not been drawn to the scale and also not to represent the actual geographical area or boundary of the unit.
3. The data for the aforesaid analysis is based on authentic sources and has been culled from the various publications of Census, CSO and NSSO for district and block level data, various central and state government departments, Central & State Elections Commissions and the concerned Returning Officers' releases, Electoral Rolls, Election results and allied publications, internal assessment, surveys, estimates and analysis. Therefore, certain adjustment of data at micro level may have been done to arrive closer to the macro data.
4. Data have been provided on an "As Is" and "As AVAILABLE" basis
5. The colours shown in the maps or diagram and charts of a particular party, alliance or AC are indicative and do not represent them.
6. This publication which includes maps, sheets, graphs and data would be the property under copyright of Datanet only. The user may use these for its internal study, analysis and research purposes. It's public display, re-selling or any commercial uses by the user are not allowed.
7. Datanet has taken due care and caution in compilation and processing of data and allied information, but does not guarantee the accuracy, adequacy or completeness of any information/analysis and will be not responsible for any errors or omissions or for the results obtained from the use of such information/analysis.
8. All the contents for the publication have been culled from various authentic sources and Datanet reasonably believes such sources to be reliable, but does not make any representations, express or implied as to the accuracy or fitness of use of such information. The information or contents of the information/analysis do not constitute advice and should not be relied upon in making (or refraining from making) any decision. Any reliance placed upon the information provided by Datanet is the sole responsibility and strictly at the user's risk.
9. In no event will Datanet be liable for any damages (including, without limitation, damages for loss of business projects, or loss of profits) arising in contract, tort or otherwise from the use of or inability to use any of its contents, or from any action taken (or refrained from being taken) as a result of using the analysis or any of its contents. Datanet its directors, owners, editors, officials, employees, distributor and agents or any associate will not be liable for any errors in the information contained or any consequences arising from the use of the contents of the provided information/analysis.
10. If any provision of these terms and conditions is held invalid or illegal or unenforceable for any reason by any court of competent jurisdiction, such provision shall be severed and the remainder of provisions of the terms and conditions shall continue in full force and effect as if the Term of Use had been executed with the invalid, illegal or unenforceable provision eliminated.
11. If there are any discrepancies in the information provided, please bring it to attention of Datanet for suitable rectification measures.

**Buy Online This Complete Book At
Datanet India eBooks Store**

www.indiastatpublications.com

or go directly at

[http://www.indiastatpublications.com/
Assembly_factbook/Karnataka/Bagalkot/ Jamkhandi](http://www.indiastatpublications.com/Assembly_factbook/Karnataka/Bagalkot/Jamkhandi)

 **indiastat**elections

ISBN - 978-93-5763-952-1



9 789357 639521