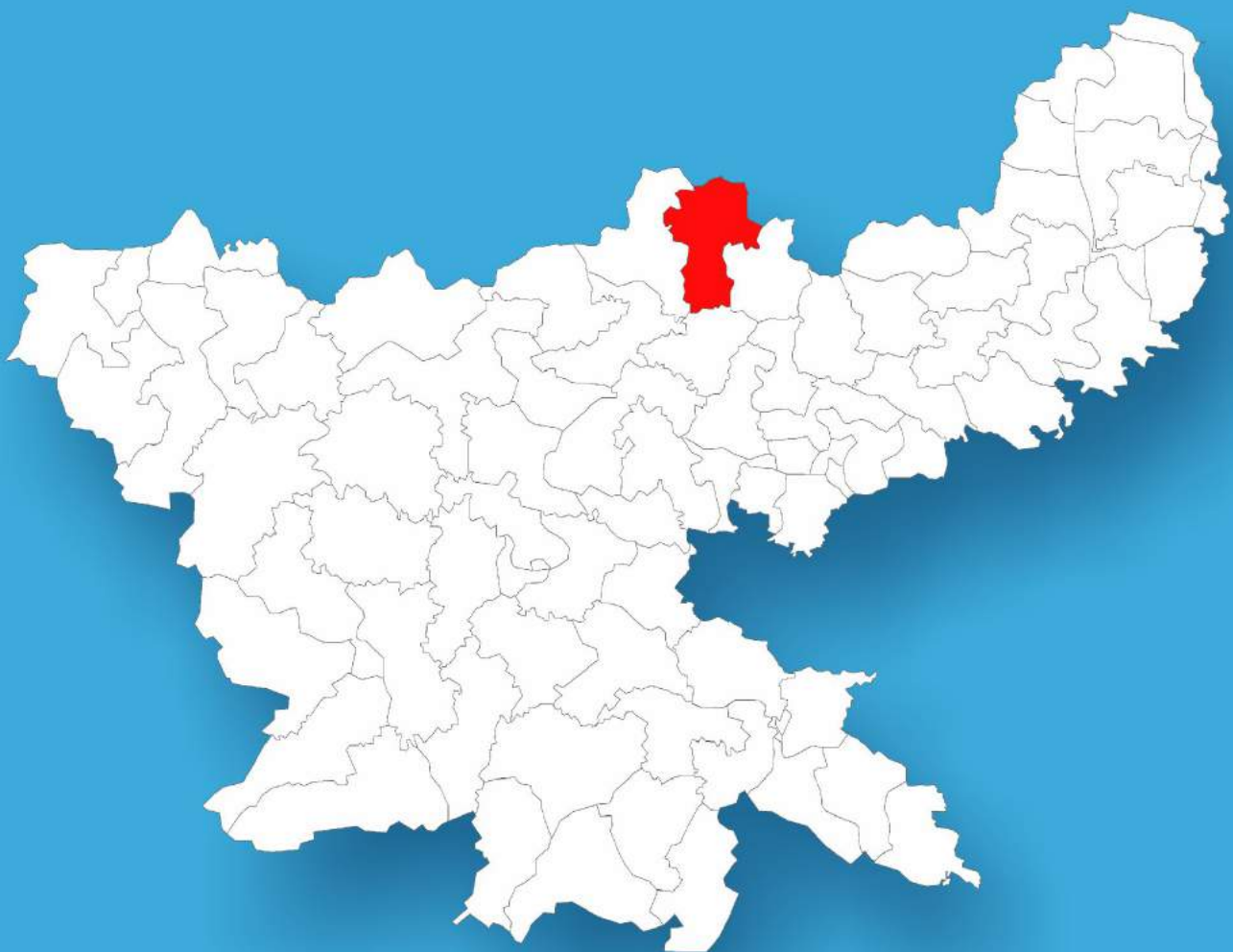




Jharkhand

Assembly Factbook™

Dhanwar Assembly Constituency



Key Electoral Data of Dhanwar
Assembly Constituency (Vidhan Sabha)

Jharkhand

Assembly Factbook™

Dhanwar Assembly Constituency



Dhanwar Vidhan Sabha

Editor & Director

Dr. R.K. Thukral

Research Editor

Dr. Shafeeq Rahman

Compiled, Researched and Published by Datanet India Pvt. Ltd.

D-100, 1st Floor,

Okhla Industrial Area, Phase-I,
New Delhi- 110020.

Ph.: 91-11- 43580781-84

Email : support@indiastatpublications.com

Website : www.indiastatelections.com

Online Book Store :

www.indiastatpublications.com

Report No. : AFB/JH-28-0123

ISBN : 978-93-5301-967-9

First Edition : January, 2018

Sixth Updated Edition : January, 2023

Price : Rs. 11500/-

US\$ 310

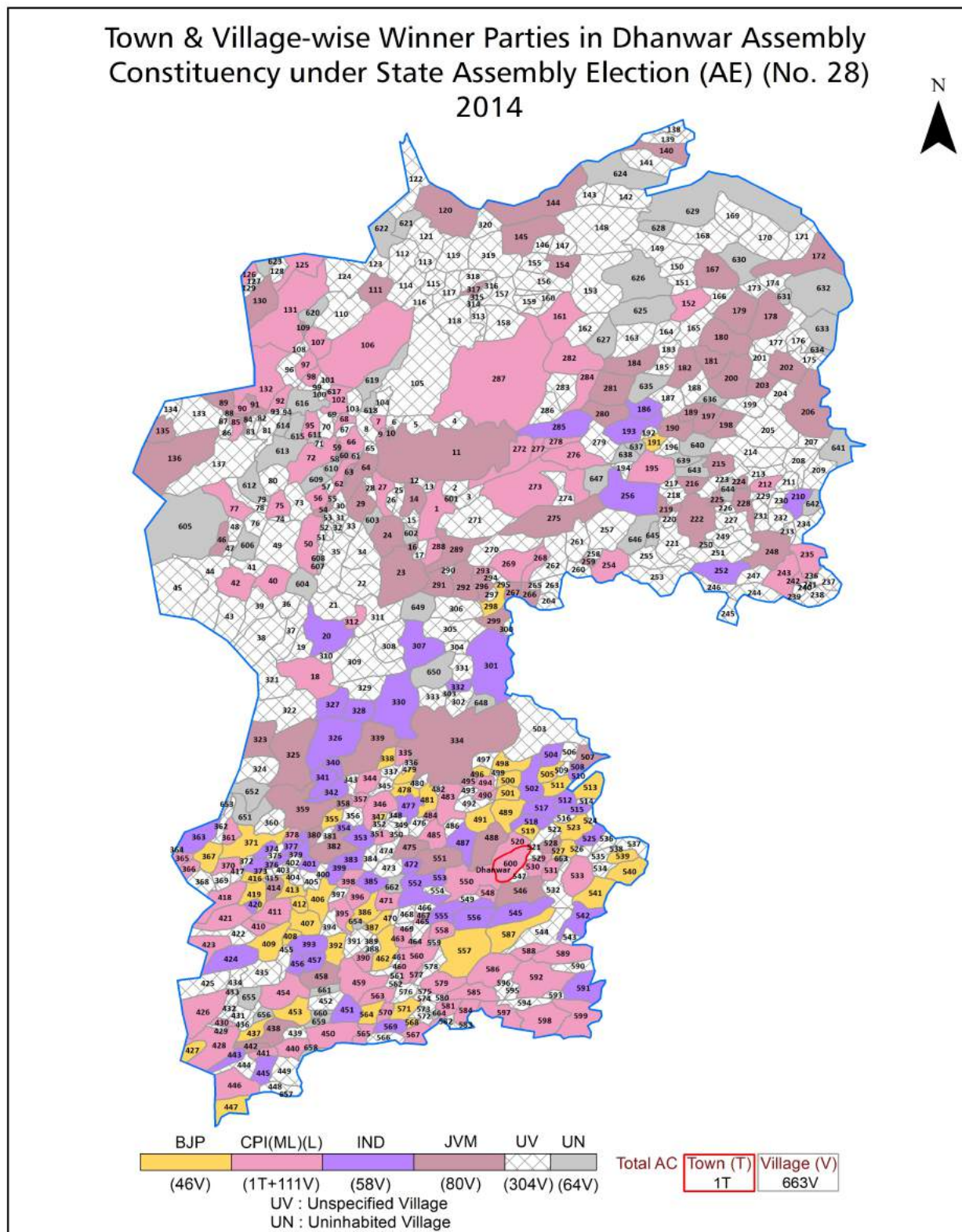
© Datanet India Pvt. Ltd.

All rights reserved. No part of this book may be reproduced, stored in a retrieval system or transmitted in any form or by any means, mechanical photocopying, photographing, scanning, recording or otherwise without the prior written permission of the publisher. Please refer to Disclaimer at page no. 330 for the use of this publication.

Printed in India

No.	Particulars	Page No.
	Introduction	
1	Assembly Constituency - (Vidhan sabha) at a Glance Features of Assembly as per Delimitation Commission of India (2008)	1-2
	Location and Political Maps	
2	Location Map Boundaries of Assembly Constituency - (Vidhan sabha) in District Boundaries of Assembly Constituency under Parliamentary Constituency - (Lok sabha) Town & Village-wise Winner Parties- 2019-PE, 2019-AE, 2014-PE, 2014-AE, 2009-PE and 2009-AE	3-11
	Administrative Setup (2011)	
3	District Sub-district Towns Villages Inhabited Villages Uninhabited Villages Village Panchayat Intermediate Panchayat	12-41
	Demographics (2011)	
4	Population Households Rural/Urban Population Towns and Villages by Population Size Sex Ratio (Total & 0-6 Years) Religious Population Social Population Literacy Rate	42-43
	Electoral Features	
5	Important Dates of Last Elections Held Electors by Gender Service Electors Voters Voters Turnout Polling Stations & Average Number of Electors per Polling Station Electors by Age Group Present Elected Representatives	44-49
	Historical Summary Election Results	
6	Vote Share of Major Parties Winning Margin (Number & Percentage) Polarity of Parties Summary Result of Assembly Segment of Parliamentary Elections 2019, 2014, 2009 and 2004 Summary Result of Assembly Elections 2019, 2014, 2009 and 2005	50-61
	Polling Station Level Election Results	
7	Name and Number of Polling Station 2019-PE, 2019-AE, 2014-PE, 2014-AE, 2009-PE and 2009-AE Polling Station-wise Electors, Voters & Voters Turnout 2019-PE, 2019-AE, 2014-PE, 2014-AE, 2009-PE and 2009-AE Polling Station wise Elections Results 2019-PE, 2019-AE, 2014-PE, 2014-AE, 2009-PE and 2009-AE	62-307
	Share of Assembly Constituency	
8	Share of Assembly Constituency - (Vidhan sabha) in State, District and Parliamentary Constituency - (Lok sabha)	308
	Socio-Economic Amenities (2011)	
9	Access to Administrative Units Agricultural, Manufacturing and Industrial Commodities Demographic Indicators Education Health & Manpower Drinking Water Supply Sanitation Entertainment and Recreations Infrastructure Power Food Allocation Distribution and Marketing of Agriculture Commodities Infrastructure Transport and Road Infrastructure Communication Banking and Financial Services Land Use Irrigation Source	310-324
10	Abbreviation & Sources	326-328
11	Disclaimer	330

Location & Political Map



Administrative Setup

List of Village Panchayat & Intermediate Panchayat (Block) Name - 2011

Village Name	Village Panchayat Name	Intermediate Panchayat Name
Abrakha	Tisri	Tisri
Achanpur	Khijuri	Tisri
Ahrae	Amtaro	Gawan
Aitochanch	Chandarkho	Dhanwar
Alagdesi	Juruadih	Dhanwar
Alagdiha	Pasnaur	Gawan
Alagdiha	Kendua	Dhanwar
Amba Sakhua	Pasnaur	Gawan
Ambatanr	Chandarkho	Dhanwar
Ambatanr	Banrhi	Dhanwar
Ambatanr	Ambatanr	Dhanwar
Amjhar	Jamdaar	Gawan
Amtaro	Amtaro	Gawan
Andharkolwa	-	Dhanwar
Anjanwan	Belbana	Tisri
Aragaro	Badidih	Gawan
Argali	Gadi	Dhanwar
Arkhang	Arkhang	Dhanwar
Arpakhal	Khijuri	Tisri
Arsar	Palmarua	Tisri
Arwatanr	Bodgo	Dhanwar
Asnatari	Mansadih	Tisri
Asurhaddi	Thansingdh	Tisri
Baddiha	Dumardiha	Dhanwar
Badidih	Badidih	Gawan
Badidih	Pandaria	Dhanwar
Baduliatanr	Tisri	Tisri
Bagdedih	Patna	Gawan
Baghjant	Nimadih	Gawan

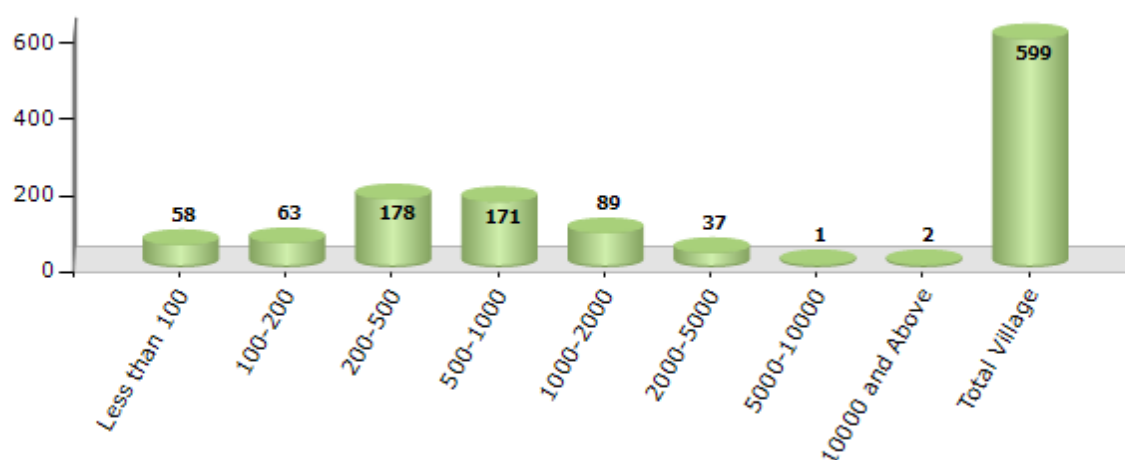
Contd....

Demographics

Number of Villages by Population Size - 2011

Less than 100	100-200	200-500	500-1000	1000-2000	2000-5000	5000-10000	10000 and Above	Total Village
58	63	178	171	89	37	1	2	599

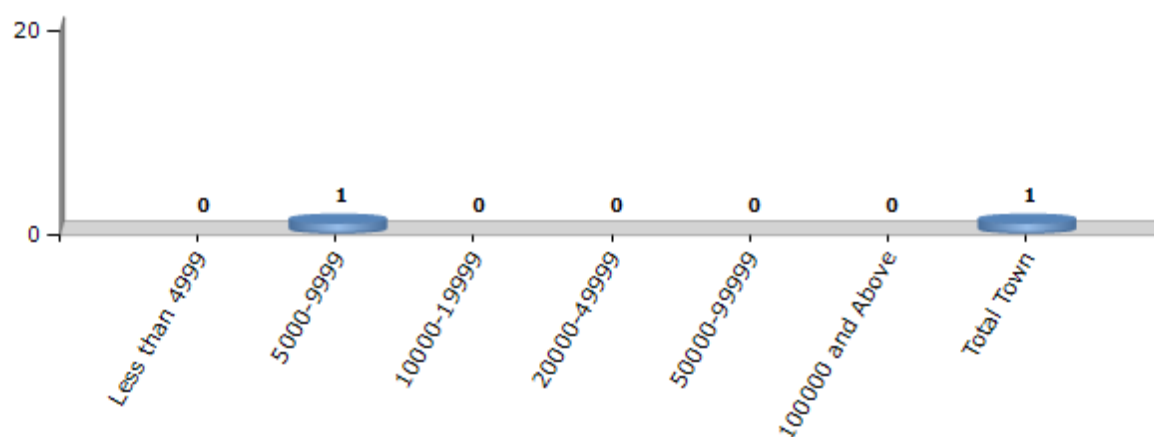
Number of Villages by Population Size - 2011



Number of Towns by Population Size - 2011

Less than 4999	5000-9999	10000-19999	20000-49999	50000-99999	100000 and Above	Total Town
0	1	0	0	0	0	1

Number of Towns by Population Size - 2011

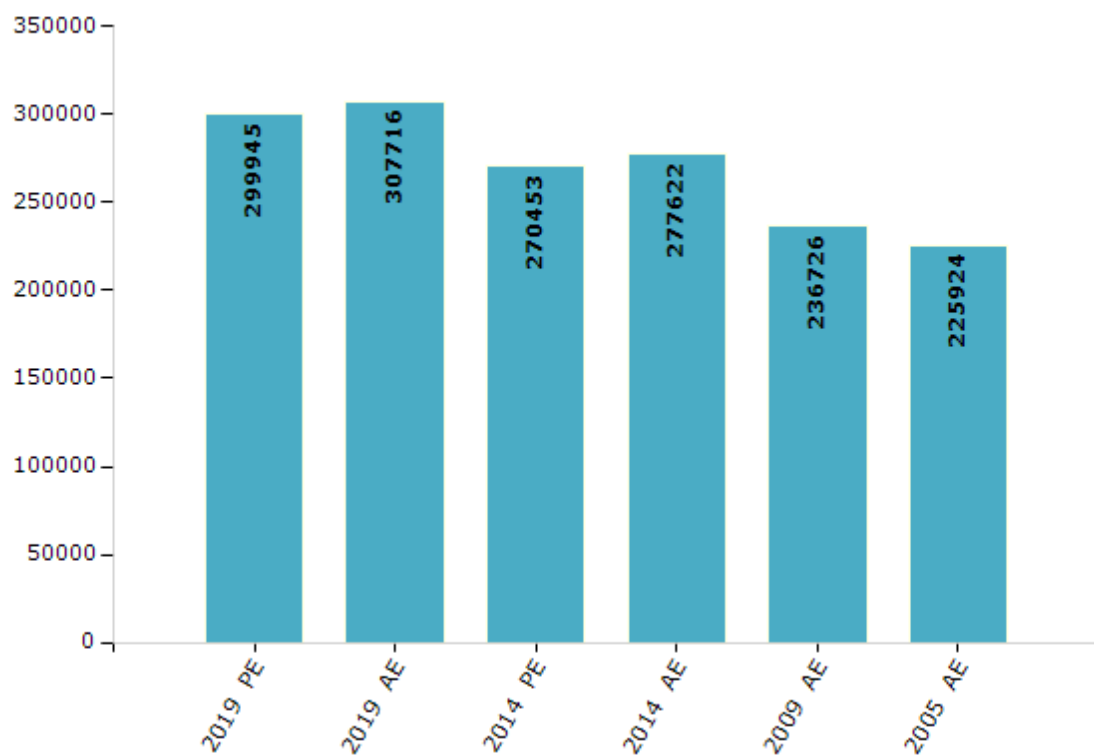


Electoral Features

Electors by Male & Female

Year	Male	Female	Others	Total	Year	Male	Female	Others	Total
2019 PE	159603	140340	2	299945	2009 PE	-	-	-	-
2019 AE	162703	145011	2	307716	2009 AE	124330	112396	-	236726
2014 PE	144353	126100	0	270453	2005 AE	117775	108149	-	225924
2014 AE	148140	129482	0	277622	2004 PE	-	-	-	-

Number of Electors



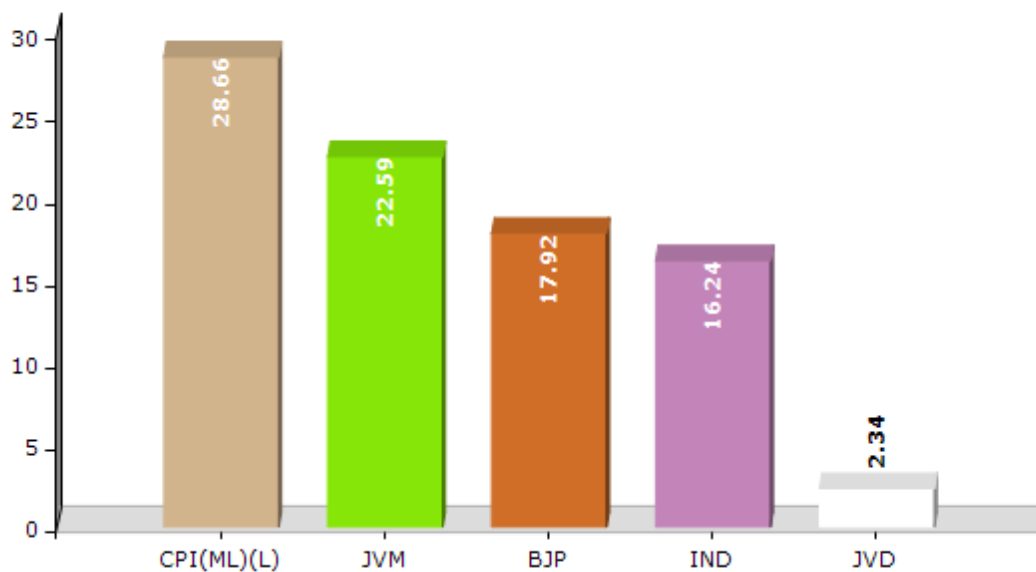
Note : AE : Assembly Election, PE : Assembly Segment of Parliamentary Election

Historical Summary Election Results

Summary Result of Assembly Election - 2014

Candidate Name	Party	Votes	Votes %
Raj Kumar Yadaw	CPI(ML)(L)	50634	28.66
Babulal Marandi	JVM	39922	22.59
Lakshman Prasad Singh	BJP	31659	17.92
Mohammad Safik Ansari	IND	28701	16.24
Uday Kumar Sinha	JVD	4143	2.34
Upender Shingh	INC	3989	2.26
Bandhan Ravidas	IND	2489	1.41
Manoj Kumar	RJD	2269	1.28
Manoj Yadav	SP	2194	1.24
Rajesh Kumar Ram	IND	2038	1.15
Umesh Yadav	NYP	1423	0.81
Manoj Kumar Pandey	IND	1320	0.75
Dinesh Kumar Das	BSP	1278	0.72
	NOTA	4628	2.62

Votes Percentage of Top Parties - 2014



Polling Station Level Election Results

Number and Name of Polling Stations (PS) (2019 AE)

Number of Polling Stations	Name of Polling Stations	Number of Polling Stations	Name of Polling Stations
1	U.H.S Pasnour (East Part)	22	U.M.S Urdu Gawan (East Part)
2	U.H.S Pasnour (West Part)	23	U.M.S Urdu Gawan (West Part)
3	U.M.S Mahuwari	24	M.S Gawan (North Part)
4	U.M.S Alagdiha	25	M.S Gawan (South Part)
5	U.M.S Manjhne Hindi (West Part)	26	U.H.S Seruwa (West Part)
6	U.M.S Manjhne Hindi (East Part)	27	U.H.S Seruwa (South Part)
7	U.M.S Manjhne Urdu	28	U.H.S Seruwa (North Part)
8	Panchayat Bhawan, Manjhne	29	Panchayat Bhawan, Seruwa
9	M.S Birne, Chihutiya	30	U.M.S Cherwa (East Part)
10	U.M.S Pachhiyaridih	31	U.M.S Cherwa (West Part)
11	U.M.S Birne, Kanya	32	M.S Abrakh Kalyan Vebhag Sankh (East Part)
12	U.M.S Narayanpur, Birne	33	M.S Abrakh Kalyan Vebhag Sankh (West Part)
13	U.M.S Alampur Birne Urdu, (South Part)	34	U.M.S Bendro (East Part)
14	U.M.S Alampur Birne Urdu, (North Part)	35	U.M.S Harni
15	U.M.S Barmasiya	36	U.M.S Bagdedih
16	Panchayat Bhawan, Amtaro	37	U.P.S Srirampur Patna
17	Panchayat Bhawan, Amtaro	38	P.S Patna Maktab Urdu
18	U.M.S Sandha	39	U.M.S Patna Hindi
19	H.S Gawan (East Part)	40	U.M.S Bhelwa
20	H.S Gawan (West Part)	41	P.S Badidih Urdu (North Part)
21	Panchayat Bhawan, Gawan	42	P.S Badidih Urdu (South Part)

Contd....

Polling Station Level Election Results

Polling Station-wise Votes Secured by Overall Top Five Parties in Dhanwar Assembly in Assembly Election (AE) under Kodarma Parliamentary Constituency in Jharkhand (2019)

Number of Polling Station	Winner - Babulal Marandi (JVM)	Runner-up - Lakshman Prasad Singh (BJP)	3rd - Raj Kumar Yadav (CPI(M) (L))	4th - Anup Kumar Sonthalia (IND)	5th - Mohammad Danish (AIMIM)	NOTA	Other	Total Votes Secured
36	219	24	95	9	10	11	74	442
37	314	19	81	12	13	9	67	515
38	46	115	18	24	44	1	26	274
39	186	54	22	25	91	7	35	420
40	170	31	122	25	7	2	36	393
41	110	17	62	41	14	7	37	288
42	137	14	91	26	15	1	75	359
43	160	16	131	4	6	9	74	400
44	229	13	99	13	8	10	65	437
45	58	21	290	13	10	1	74	467
46	273	19	33	4	3	6	52	390
47	143	160	54	10	7	3	33	410
48	46	90	40	28	6	2	11	223
49	207	102	90	56	10	10	70	545
50	258	121	5	38	13	9	23	467
51	299	80	35	19	22	2	40	497
52	172	25	96	5	14	9	57	378
53	127	48	148	3	15	11	85	437
54	237	69	35	19	0	1	19	380
55	153	47	45	6	2	6	46	305
56	238	30	126	4	57	9	60	524
57	211	16	6	4	75	2	20	334
58	77	4	255	9	12	5	55	417
59	229	10	25	2	33	4	36	339
60	173	26	195	2	6	3	49	454
61	96	17	50	0	37	4	49	253
62	141	19	177	3	64	4	56	464
63	31	5	284	8	13	19	80	440
64	232	56	38	3	7	1	32	369
65	183	36	158	8	23	16	57	481
66	142	30	77	9	122	7	132	519
67	130	104	136	20	38	3	50	481
68	228	77	80	16	47	4	76	528
69	231	22	46	3	12	3	43	360
70	230	71	96	18	23	4	71	513

Contd....

Polling Station Level Election Results

Winner, Runner-up and 3rd Party Position & Winning Margin According to Polling Stations in Dhanwar Assembly in Assembly Election (AE) under Kodarma Parliamentary Constituency in Jharkhand (2019)

Polling Station Number	Winner Party	Winner Votes (%)	Runner-up Party	Runner-up Votes (%)	Winning Margin Votes (%)	Third Party	Third Party Votes (%)	Other Votes (%)
71	JVM	257 (49.61)	CPI(ML)(L)	99 (19.11)	158 (30.5)	BJP	65 (12.55)	97 (18.73)
72	JVM	191 (47.16)	AIMIM	56 (13.83)	135 (33.33)	JMM	52 (12.84)	106 (26.17)
73	JVM	156 (40.84)	BJP	129 (33.77)	27 (7.07)	AIMIM	27 (7.07)	70 (18.32)
74	JVM	122 (41.5)	AIMIM	44 (14.97)	78 (26.53)	CPI(ML)(L)	43 (14.63)	85 (28.91)
75	JVM	324 (55.2)	AIMIM	112 (19.08)	212 (36.12)	CPI(ML)(L)	53 (9.03)	98 (16.7)
76	JVM	93 (39.91)	CPI(ML)(L)	63 (27.04)	30 (12.87)	IND (AKS)	24 (10.3)	53 (22.75)
77	JVM	179 (44.42)	CPI(ML)(L)	90 (22.33)	89 (22.09)	AIMIM	43 (10.67)	91 (22.58)
78	JVM	313 (64.14)	CPI(ML)(L)	60 (12.3)	253 (51.84)	AIMIM	30 (6.15)	85 (17.42)
79	CPI(ML)(L)	170 (32.08)	JVM	138 (26.04)	32 (6.04)	AIMIM	59 (11.13)	163 (30.75)
80	JVM	121 (30.56)	JMM	113 (28.54)	8 (2.02)	BJP	42 (10.61)	120 (30.3)
81	CPI(ML)(L)	87 (33.21)	JVM	77 (29.39)	10 (3.82)	JMM	33 (12.6)	65 (24.81)
82	JVM	145 (35.19)	CPI(ML)(L)	144 (34.95)	1 (0.24)	BJP	29 (7.04)	94 (22.82)
83	CPI(ML)(L)	269 (42.5)	JVM	133 (21.01)	136 (21.49)	BJP	64 (10.11)	167 (26.38)
84	JVM	225 (36.7)	CPI(ML)(L)	163 (26.59)	62 (10.11)	IND (AKS)	51 (8.32)	174 (28.38)
85	BJP	90 (26.55)	JVM	69 (20.35)	21 (6.2)	JMM	50 (14.75)	130 (38.35)
86	CPI(ML)(L)	344 (96.9)	AIMIM	4 (1.13)	340 (95.77)	IND (TG)	2 (0.56)	5 (1.41)
87	CPI(ML)(L)	451 (86.73)	JVM	16 (3.08)	435 (83.65)	AIMIM	10 (1.92)	43 (8.27)
88	JVM	171 (40.43)	CPI(ML)(L)	155 (36.64)	16 (3.79)	BJP	21 (4.96)	76 (17.97)
89	CPI(ML)(L)	263 (60.74)	JVM	100 (23.09)	163 (37.65)	BJP	14 (3.23)	56 (12.93)
90	JVM	175 (54.35)	BJP	48 (14.91)	127 (39.44)	CPI(ML)(L)	32 (9.94)	67 (20.81)
91	JVM	219 (39.32)	CPI(ML)(L)	206 (36.98)	13 (2.34)	BJP	24 (4.31)	108 (19.39)
92	JVM	112 (45.9)	CPI(ML)(L)	91 (37.3)	21 (8.6)	IND (TG)	6 (2.46)	35 (14.34)
93	JVM	197 (29.71)	JMM	132 (19.91)	65 (9.8)	CPI(ML)(L)	127 (19.16)	207 (31.22)
94	BJP	151 (25.72)	JVM	108 (18.4)	43 (7.32)	IND (AKS)	106 (18.06)	222 (37.82)
95	JVM	191 (47.16)	CPI(ML)(L)	76 (18.77)	115 (28.39)	JMM	71 (17.53)	67 (16.54)
96	JVM	218 (50.35)	CPI(ML)(L)	89 (20.55)	129 (29.8)	BJP	40 (9.24)	86 (19.86)
97	JVM	342 (59.17)	CPI(ML)(L)	105 (18.17)	237 (41)	BJP	35 (6.06)	96 (16.61)
98	JVM	196 (60.49)	CPI(ML)(L)	62 (19.14)	134 (41.35)	JMM	13 (4.01)	53 (16.36)
99	JVM	363 (67.72)	JMM	51 (9.51)	312 (58.21)	CPI(ML)(L)	27 (5.04)	95 (17.72)
100	JVM	563 (80.09)	IND (RKS)	45 (6.4)	518 (73.69)	JMM	16 (2.28)	79 (11.24)
101	JVM	319 (62.92)	CPI(ML)(L)	74 (14.6)	245 (48.32)	JMM	45 (8.88)	69 (13.61)
102	JVM	204 (52.99)	JMM	124 (32.21)	80 (20.78)	BJP	10 (2.6)	47 (12.21)
103	JVM	217 (53.98)	JMM	65 (16.17)	152 (37.81)	CPI(ML)(L)	29 (7.21)	91 (22.64)
104	JVM	284 (62.56)	CPI(ML)(L)	71 (15.64)	213 (46.92)	JMM	40 (8.81)	59 (13)
105	JVM	254 (77.91)	JMM	17 (5.21)	237 (72.7)	BJP	12 (3.68)	43 (13.19)

Contd....

Socio-Economic Amenities - Rural

Access to Education Facilities

Particulars	Number of Villages (% of Population)				
	Available	Not Available	If Not Available (Distance of Nearest Facility)		
			A	B	C
Govt. Primary School	435 (90)	164 (10)	155 (9)	3 (0)	2 (0)
Private Primary School	78 (26)	521 (74)	0 (0)	0 (0)	0 (0)
Govt. Middle School	198 (59)	401 (41)	317 (33)	62 (6)	20 (1)
Private Middle School	31 (11)	568 (89)	0 (0)	0 (0)	0 (0)
Govt. Secondary School	25 (16)	574 (84)	227 (36)	239 (33)	101 (14)
Private Secondary School	7 (4)	592 (96)	1 (0)	3 (1)	0 (0)
Govt. Senior Secondary School	7 (2)	592 (98)	96 (17)	214 (33)	282 (48)
Private Senior Secondary School	1 (0)	598 (100)	0 (0)	0 (0)	0 (0)
Govt. Arts and Science Degree College	1 (0)	598 (100)	27 (6)	114 (22)	457 (73)
Private Arts and Science Degree College	0 (0)	599 (100)	0 (0)	0 (0)	0 (0)
Govt. Engineering College	0 (0)	599 (100)	0 (0)	0 (0)	599 (100)
Private Engineering College	0 (0)	599 (100)	0 (0)	0 (0)	0 (0)
Govt. Medicine College	0 (0)	599 (100)	0 (0)	0 (0)	599 (100)
Private Medicine College	0 (0)	599 (100)	0 (0)	0 (0)	0 (0)
Govt. Management Institute	0 (0)	599 (100)	0 (0)	0 (0)	599 (100)
Private Management Institute	0 (0)	599 (100)	0 (0)	0 (0)	0 (0)
Govt. Polytechnic	0 (0)	599 (100)	0 (0)	0 (0)	599 (100)
Private Polytechnic	0 (0)	599 (100)	0 (0)	0 (0)	0 (0)
Govt. Vocational Training School/ITI	0 (0)	599 (100)	1 (1)	1 (0)	597 (99)
Private Vocational Training School/ITI	0 (0)	599 (100)	0 (0)	0 (0)	0 (0)
Govt. Non Formal Training Centre	0 (0)	599 (100)	5 (1)	26 (6)	393 (65)
Private Non Formal Training Centre	0 (0)	599 (100)	0 (0)	0 (0)	175 (28)
Govt. School For Disabled	0 (0)	599 (100)	0 (0)	0 (0)	599 (100)
Private School For Disabled	0 (0)	599 (100)	0 (0)	0 (0)	0 (0)
Government Others	8 (5)	591 (95)	4 (1)	13 (1)	38 (6)
Private Others	0 (0)	599 (100)	59 (13)	213 (32)	264 (42)

Note : Distance A : Less than 5 km; B : Between 5-10 km; C : 10+ km.; Source : Data Analysis is based on 2011 Census.

DISCLAIMER

The Terms of Use and Disclaimer of Datanet India Private Limited (hereinafter referred to as "Datanet") for use of this analysis report of **Dhanwar Assembly Constituency (Dhanwar Vidhan Sabha)** :-

1. **Assembly Factbook™** is a Registered Trade Mark owned by Datanet.
2. All the maps are sketched and graphical representation only and have not been drawn to the scale and also not to represent the actual geographical area or boundary of the unit.
3. The data for the aforesaid analysis is based on authentic sources and has been culled from the various publications of Census, CSO and NSSO for district and block level data, various central and state government departments, Central & State Elections Commissions and the concerned Returning Officers' releases, Electoral Rolls, Election results and allied publications, internal assessment, surveys, estimates and analysis. Therefore, certain adjustment of data at micro level may have been done to arrive closer to the macro data.
4. Data have been provided on an "As Is" and "As AVAILABLE" basis
5. The colours shown in the maps or diagram and charts of a particular party, alliance or AC are indicative and do not represent them.
6. This publication which includes maps, sheets, graphs and data would be the property under copyright of Datanet only. The user may use these for its internal study, analysis and research purposes. It's public display, re-selling or any commercial uses by the user are not allowed.
7. Datanet has taken due care and caution in compilation and processing of data and allied information, but does not guarantee the accuracy, adequacy or completeness of any information/analysis and will be not responsible for any errors or omissions or for the results obtained from the use of such information/analysis.
8. All the contents for the publication have been culled from various authentic sources and Datanet reasonably believes such sources to be reliable, but does not make any representations, express or implied as to the accuracy or fitness of use of such information. The information or contents of the information/analysis do not constitute advice and should not be relied upon in making (or refraining from making) any decision. Any reliance placed upon the information provided by Datanet is the sole responsibility and strictly at the user's risk.
9. In no event will Datanet be liable for any damages (including, without limitation, damages for loss of business projects, or loss of profits) arising in contract, tort or otherwise from the use of or inability to use any of its contents, or from any action taken (or refrained from being taken) as a result of using the analysis or any of its contents. Datanet its directors, owners, editors, officials, employees, distributor and agents or any associate will not be liable for any errors in the information contained or any consequences arising from the use of the contents of the provided information/analysis.
10. If any provision of these terms and conditions is held invalid or illegal or unenforceable for any reason by any court of competent jurisdiction, such provision shall be severed and the remainder of provisions of the terms and conditions shall continue in full force and effect as if the Term of Use had been executed with the invalid, illegal or unenforceable provision eliminated.
11. If there are any discrepancies in the information provided, please bring it to attention of Datanet for suitable rectification measures.

Buy Online This Complete Book At
Datanet India eBooks Store

www.indiastatpublications.com

or go directly at

[http://www.indiastatpublications.com/
Assembly_factbook/Jharkhand/Kodarma/ Dhanwar](http://www.indiastatpublications.com/Assembly_factbook/Jharkhand/Kodarma/Dhanwar)



i **india**stat**elections**

ISBN : 978-93-5301-967-9

