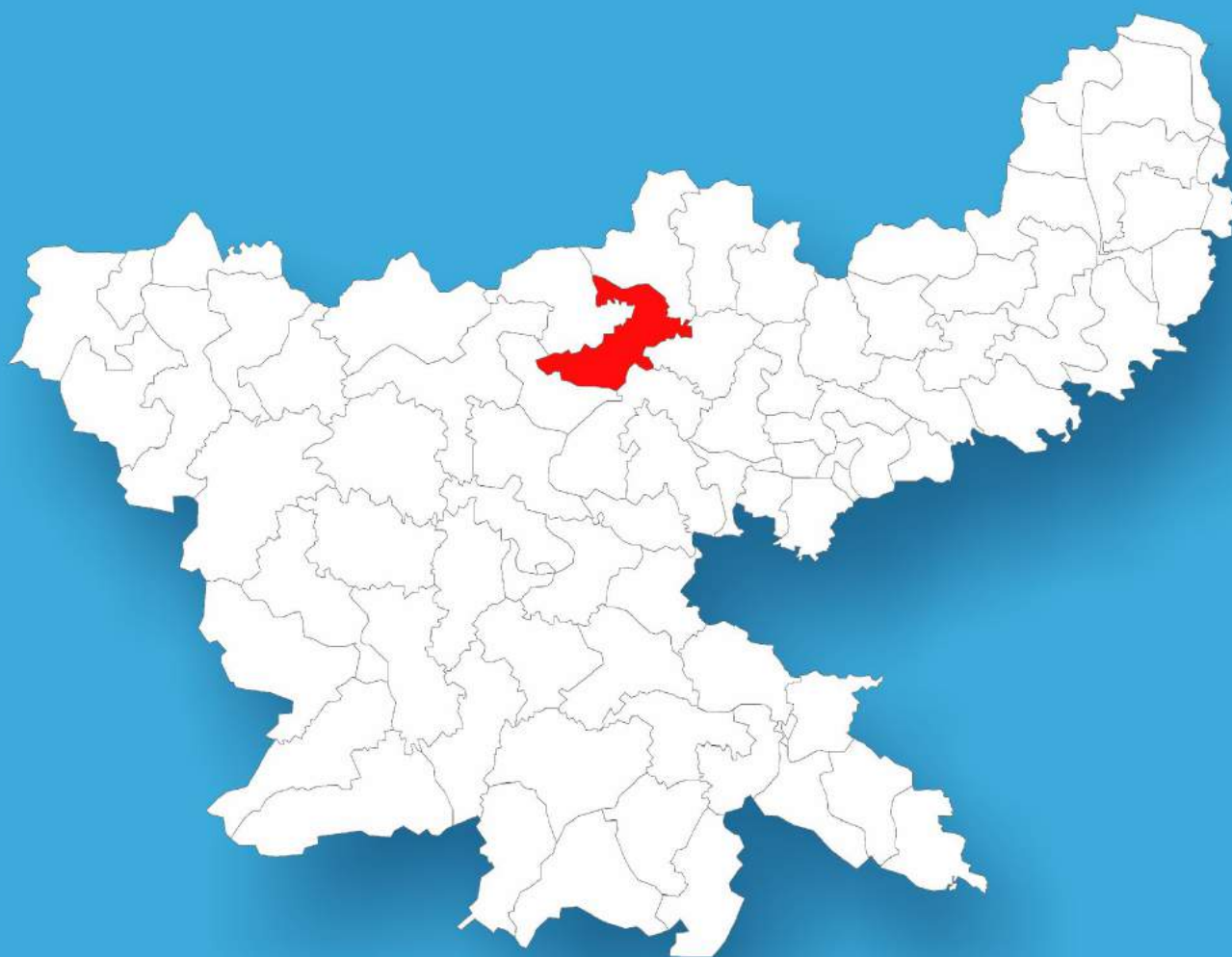




Jharkhand

Assembly Factbook™

Barkatha Assembly Constituency



Key Electoral Data of Barkatha
Assembly Constituency (Vidhan Sabha)



indiastatpublications

Jharkhand

Assembly Factbook™

Barkatha Assembly Constituency



Barkatha Vidhan Sabha

Editor & Director

Dr. R.K. Thukral

Research Editor

Dr. Shafeeq Rahman

Compiled, Researched and Published by Datanet India Pvt. Ltd.

D-100, 1st Floor,

Okhla Industrial Area, Phase-I,
New Delhi- 110020.

Ph.: 91-11- 43580781-84

Email : support@indiastatpublications.com

Website : www.indiastatelections.com

Online Book Store :

www.indiastatpublications.com

Report No. : AFB/JH-20-0123

ISBN : 978-93-5301-952-5

First Edition : January, 2018

Sixth Updated Edition : January, 2023

Price : Rs. 11500/-

US\$ 310

© Datanet India Pvt. Ltd.

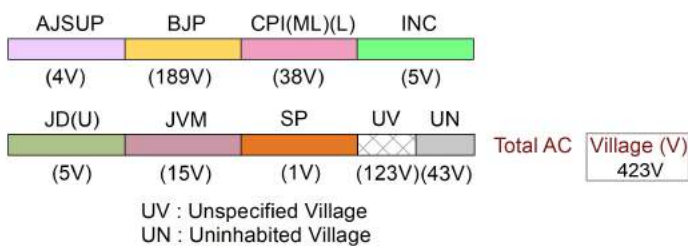
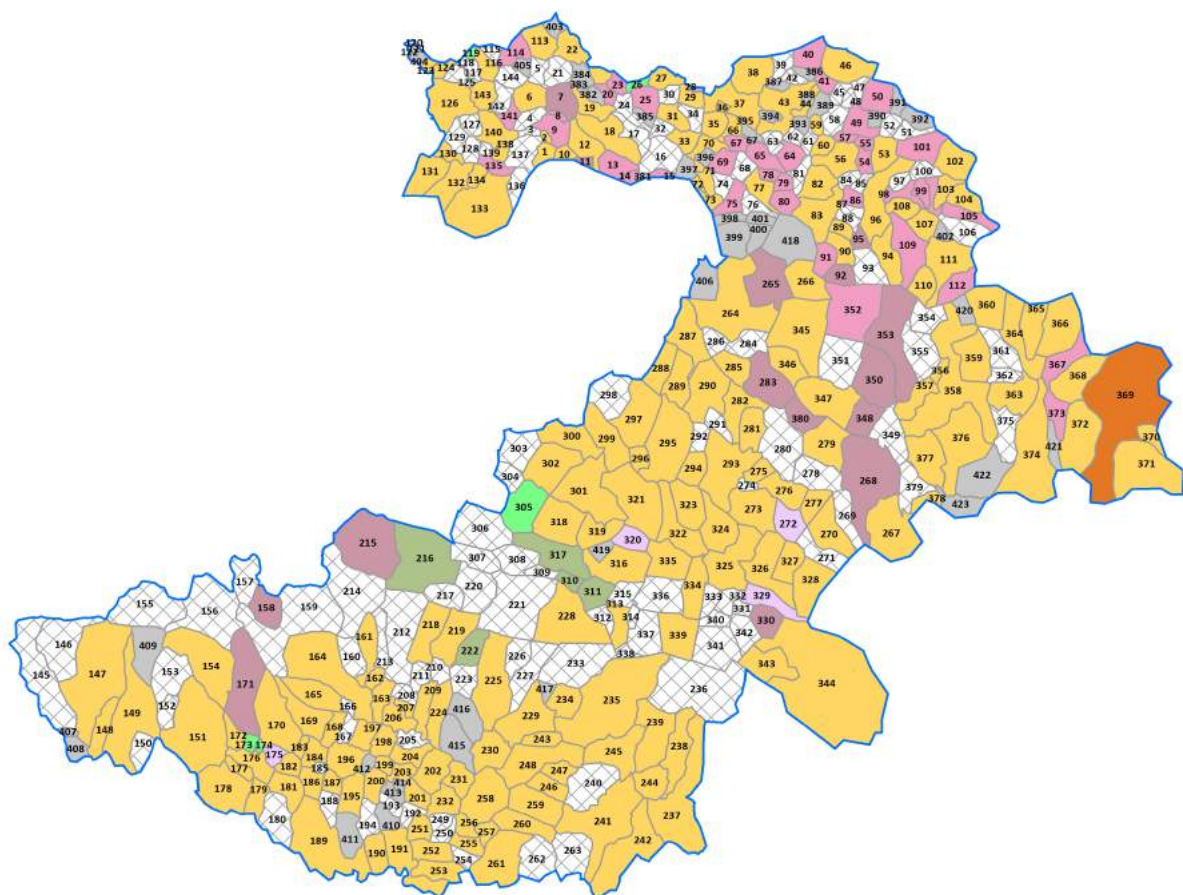
All rights reserved. No part of this book may be reproduced, stored in a retrieval system or transmitted in any form or by any means, mechanical photocopying, photographing, scanning, recording or otherwise without the prior written permission of the publisher. Please refer to Disclaimer at page no. 242 for the use of this publication.

Printed in India

No.	Particulars	Page No.
	Introduction	
1	Assembly Constituency - (Vidhan sabha) at a Glance Features of Assembly as per Delimitation Commission of India (2008)	1-2
	Location and Political Maps	
2	Location Map Boundaries of Assembly Constituency - (Vidhan sabha) in District Boundaries of Assembly Constituency under Parliamentary Constituency - (Lok sabha) Village-wise Winner Parties- 2019-PE, 2019-AE, 2014-PE and 2009-PE	3-11
	Administrative Setup (2011)	
3	District Sub-district Towns Villages Inhabited Villages Uninhabited Villages Village Panchayat Intermediate Panchayat	12-31
	Demographics (2011)	
4	Population Households Rural/Urban Population Villages by Population Size Sex Ratio (Total & 0-6 Years) Religious Population Social Population Literacy Rate	32-33
	Electoral Features	
5	Important Dates of Last Elections Held Electors by Gender Service Electors Voters Voters Turnout Polling Stations & Average Number of Electors per Polling Station Electors by Age Group Present Elected Representatives	34-39
	Historical Summary Election Results	
6	Vote Share of Major Parties Winning Margin (Number & Percentage) Polarity of Parties Summary Result of Assembly Segment of Parliamentary Elections 2019, 2014, 2009 and 2004 Summary Result of Assembly Elections 2019, 2014, 2009 and 2005	40-51
	Polling Station Level Election Results	
7	Name and Number of Polling Station 2019-PE, 2019-AE, 2014-PE and 2009-PE Polling Station-wise Electors, Voters & Voters Turnout 2019-PE, 2019-AE, 2014-PE and 2009-PE Polling Station wise Elections Results 2019-PE, 2019-AE, 2014-PE and 2009-PE	52-219
	Share of Assembly Constituency	
8	Share of Assembly Constituency - (Vidhan sabha) in State, District and Parliamentary Constituency - (Lok sabha)	220
	Socio-Economic Amenities (2011)	
9	Access to Administrative Units Agricultural, Manufacturing and Industrial Commodities Demographic Indicators Education Health & Manpower Drinking Water Supply Sanitation Entertainment and Recreations Infrastructure Power Food Allocation Distribution and Marketing of Agriculture Commodities Infrastructure Transport and Road Infrastructure Communication Banking and Financial Services Land Use Irrigation Source	222-236
10	Abbreviation & Sources	238-240
11	Disclaimer	242

Location & Political Map

Village-wise Winner Parties in Barkatha Assembly Segment
under Kodarma Parliamentary Election (PE) (No. 20) - 2014



Administrative Setup

List of Village Panchayat & Intermediate Panchayat (Block) Name - 2011

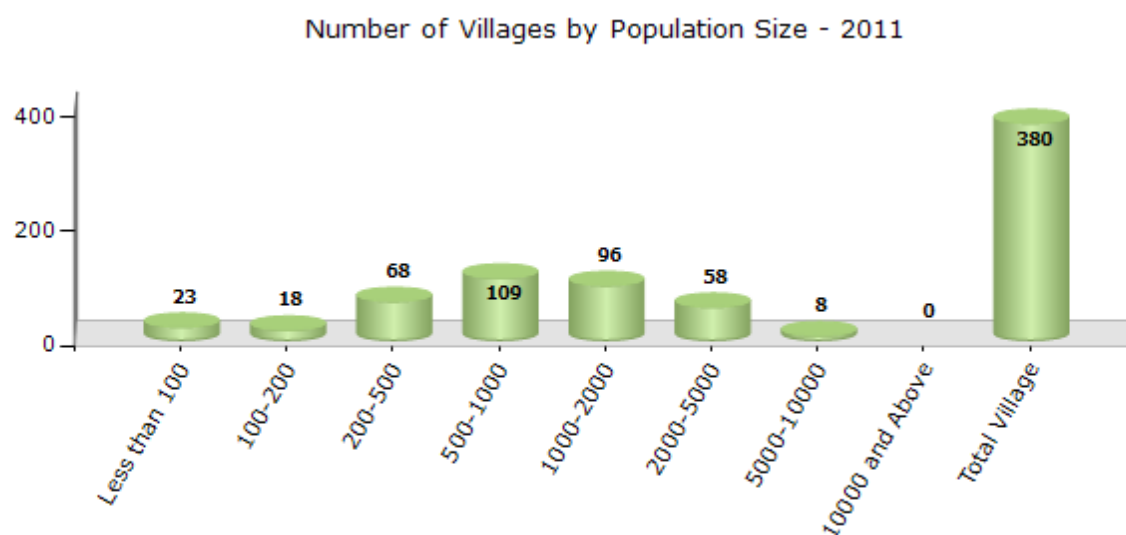
Village Name	Village Panchayat Name	Intermediate Panchayat Name
Alagdiha	Kharididih	Jainagar
Alagdiha	Alagdih	Chalkusa
Alaunja Kalan	Alaunja Khurd	Ichak
Alaunjakhurd	Alaunajkurd	Ichak
Alho	Beko	Jainagar
Alpito	Jhurjhuri	Barkatha
Ambadih	-	Jainagar
Ambatanr	Daria	Ichak
Amjo	Beko	Jainagar
Amli	Merkuri Khurd	Daru
Amnori	Bharajo	Tati Jhariya
Ara	Darha	Ichak
Arniaon	Pipradih	Chandwara
Asia	Kariatpur	Ichak
Babhni	Darha	Ichak
Baddiha	Satdiha	Jainagar
Badulia	Tetraun	Jainagar
Baghmara	Rupaidih	Jainagar
Bagodih	Jogiatila	Jainagar
Bajpur	Kanko	Chandwara
Balia	Kiblas	Daru
Bandha Chak	Pipradih	Chandwara
Bandua	Purana Ichak	Ichak
Bangawan	Naiya	Chalkusa
Banjhidih	Kandrapdih	Jainagar
Banpura	Gaira	Barkatha
Banwari	Siladih	Barkatha
Baradih	Kariawan	Jainagar
Baradih	Siladih	Barkatha

Contd....

Demographics

Number of Villages by Population Size - 2011

Less than 100	100-200	200-500	500-1000	1000-2000	2000-5000	5000-10000	10000 and Above	Total Village
23	18	68	109	96	58	8	0	380

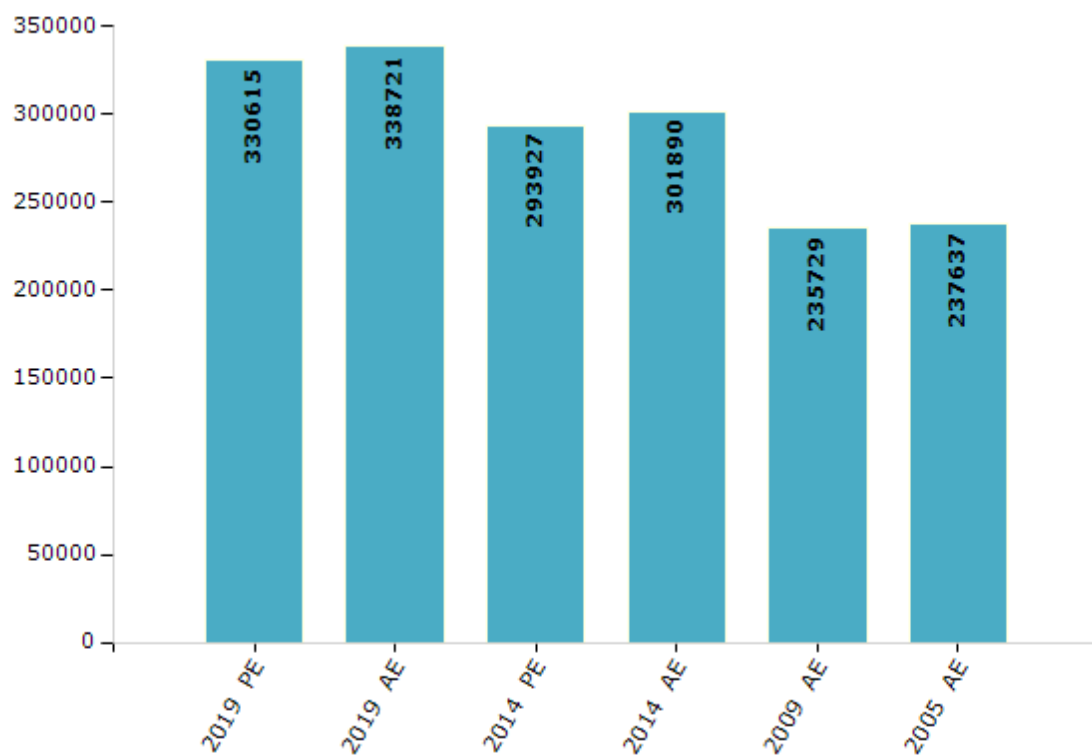


Electoral Features

Electors by Male & Female

Year	Male	Female	Others	Total	Year	Male	Female	Others	Total
2019 PE	175084	155526	5	330615	2009 PE	-	-	-	-
2019 AE	178124	160592	5	338721	2009 AE	122514	113215	-	235729
2014 PE	155992	137934	1	293927	2005 AE	122825	114812	-	237637
2014 AE	159687	142202	1	301890	2004 PE	-	-	-	-

Number of Electors



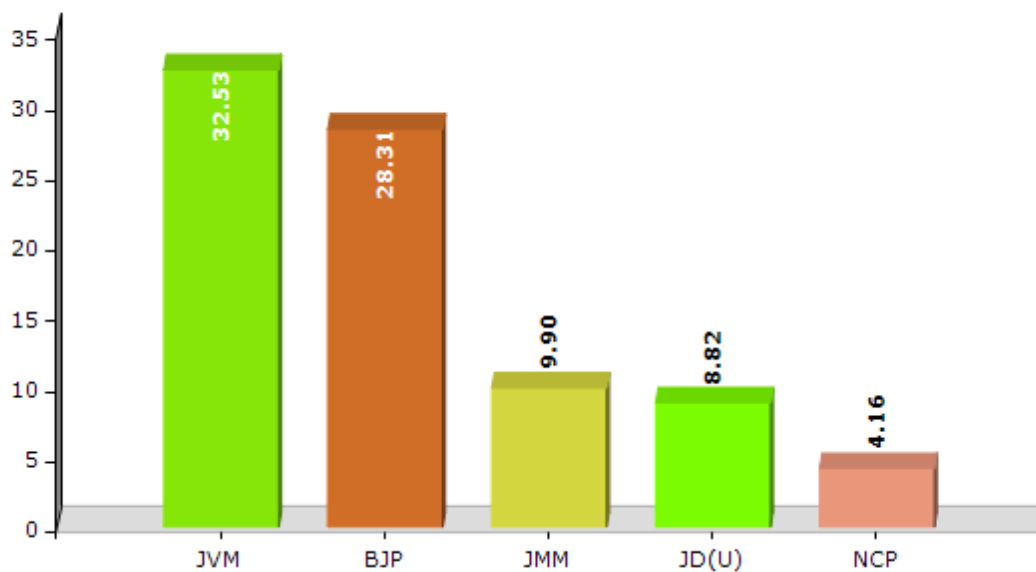
Note : AE : Assembly Election, PE : Assembly Segment of Parliamentary Election

Historical Summary Election Results

Summary Result of Assembly Election - 2014

Candidate Name	Party	Votes	Votes %
Janki Prasad Yadav	JVM	63336	32.53
Amit Kumar Yadav	BJP	55129	28.31
Digamber Kumar Mehta	JMM	19282	9.9
Bateshwer Pd. Mehta	JD(U)	17183	8.82
Mohammad Asraf Ansari	NCP	8101	4.16
Mahadeo Ram	CPI	6651	3.42
Rajendra Prasad	JKP	6592	3.39
Alakhdeo Singh	SP	2964	1.52
Sukhdeo Yadav	IND	2683	1.38
Shyam Deo Yadav	CPI(ML)(L)	2671	1.37
Munshi Prasad Manjhi	IND	2109	1.08
Tuklal Nayak	IND	1963	1.01
Sanjay Kumar	BSP	912	0.47
	NOTA	5140	2.64

Votes Percentage of Top Parties - 2014



Polling Station Level Election Results

Number and Name of Polling Stations (PS) (2019 AE)

Number of Polling Stations	Name of Polling Stations	Number of Polling Stations	Name of Polling Stations
1	Aganbari Kendra Harali	22	Middle School Kanti East Part
2	Upgraded Middle School Birsodih	23	Middle School Kanti West Part
3	Upgraded Middle School, Chamgudokhurd	24	Panchayat Bhawan Kanti
4	N.P.S. Chagudokala	25	D. V. C. Middle School Tileya
5	Upgraded Middle School Charkipahri	26	Primary School Bigha
6	U.M.S. Digthu Gaida	27	Nps Chutiuyaro
7	Community Hall Pokdanda	28	Ums Tamai
8	U.M.S. Pipradih	29	Ums Dharaydih
9	Upgraded Primary School Ariyaon	30	Uhs Sonpura
10	U.P.S. Bandachak	31	Ums Bishodih
11	U.P.S. Graidih	32	Ups Singardih
12	Middle School Kanko East Part	33	Nps Khedobar
13	Middle School Kanko West Part	34	Ums Kandrapadih East
14	Upgraded Primary School Kurmidih	35	Ums Kandrapadih West
15	Utkarmit Middle School Jolhakarma	36	Ums Kandrapadih South
16	Community Hall, Chhotkidharai	37	Primary School, Ghanghari (North Part)
17	M.S. Badkidhamarai East Part	38	Primary School, Ghanghari (South Part)
18	M.S. Badkidhamarai South Part	39	Ums Dahuatola East
19	Middle School Badkidhamarai West Part	40	Ums Dahuatola West
20	Tahsil Kachary, Maajhgawan	41	Ums Kariyawan
21	Additional Health Centre, Simriya	42	Ums. Kushahan

Contd....

Polling Station Level Election Results

Polling Station-wise Votes Secured by Overall Top Five Parties in Barkatha Assembly in Assembly Election (AE) under Kodarma Parliamentary Constituency in Jharkhand (2019)

Number of Polling Station	Winner - Amit Kumar Yadav S/O- Chitrnanjan Yadav (IND)	Runner-up - Janki Prasad Yadav (BJP)	3rd - Bateshwar Prasad Mehta (JVM)	4th - Mohammad Asraf Ansari (AIMIM)	5th - Diganbar Kumar Mehta (CPI)	NOTA	Other	Total Votes Secured
36	221	83	4	0	10	1	27	346
37	264	115	26	3	15	1	29	453
38	169	63	28	2	5	1	20	288
39	272	148	60	4	14	0	70	568
40	158	32	18	0	0	4	11	223
41	336	44	65	257	4	3	80	789
42	226	93	21	5	48	4	51	448
43	77	225	0	3	3	0	30	338
44	290	132	8	5	4	4	82	525
45	283	27	2	0	0	3	84	399
46	345	181	20	15	11	2	123	697
47	281	209	26	8	1	6	96	627
48	109	73	13	0	1	0	23	219
49	270	116	10	10	9	0	158	573
50	209	30	25	193	10	1	99	567
51	156	76	39	132	3	4	97	507
52	64	7	13	190	16	3	238	531
53	36	20	30	129	1	1	183	400
54	246	90	17	21	2	2	31	409
55	201	25	14	100	13	0	29	382
56	160	149	13	20	30	0	49	421
57	208	98	43	96	5	3	72	525
58	144	76	14	49	4	1	66	354
59	188	48	19	70	1	1	71	398
60	192	49	34	46	1	3	35	360
61	163	105	38	64	13	2	44	429
62	61	63	29	51	4	2	44	254
63	87	118	7	213	4	4	122	555
64	20	87	11	327	3	4	54	506
65	153	304	24	35	2	0	46	564
66	113	143	30	208	6	3	57	560
67	87	71	20	329	4	3	85	599
68	89	234	15	136	1	2	42	519
69	109	232	33	72	2	0	66	514
70	265	209	16	2	6	9	113	620

Contd....

Polling Station Level Election Results

Winner, Runner-up and 3rd Party Position & Winning Margin According to Polling Stations in Barkatha Assembly in Assembly Election (AE) under Kodarma Parliamentary Constituency in Jharkhand (2019)

Polling Station Number	Winner Party	Winner Votes (%)	Runner-up Party	Runner-up Votes (%)	Winning Margin Votes (%)	Third Party	Third Party Votes (%)	Other Votes (%)
71	IND (AKY)	188 (50)	BJP	104 (27.66)	84 (22.34)	JVM	30 (7.98)	54 (14.36)
72	IND (AKY)	167 (37.53)	AIMIM	114 (25.62)	53 (11.91)	BJP	55 (12.36)	109 (24.49)
73	AIMIM	169 (34.14)	IND (AKY)	128 (25.86)	41 (8.28)	BJP	74 (14.95)	124 (25.05)
74	AIMIM	350 (66.16)	IND (AKY)	48 (9.07)	302 (57.09)	BALP	29 (5.48)	102 (19.28)
75	BJP	132 (45.52)	IND (AKY)	128 (44.14)	4 (1.38)	CPI(ML)(L)	6 (2.07)	24 (8.28)
76	BJP	267 (40.76)	IND (AKY)	195 (29.77)	72 (10.99)	AIMIM	77 (11.76)	116 (17.71)
77	IND (AKY)	243 (49.69)	BJP	163 (33.33)	80 (16.36)	JVM	11 (2.25)	72 (14.72)
78	IND (AKY)	179 (46.02)	BJP	101 (25.96)	78 (20.06)	JVM	30 (7.71)	79 (20.31)
79	BJP	199 (41.72)	IND (AKY)	194 (40.67)	5 (1.05)	JVM	35 (7.34)	49 (10.27)
80	IND (AKY)	335 (43.68)	BJP	205 (26.73)	130 (16.95)	AIMIM	59 (7.69)	168 (21.9)
81	IND (AKY)	113 (37.92)	BJP	84 (28.19)	29 (9.73)	AIMIM	39 (13.09)	62 (20.81)
82	IND (AKY)	219 (67.8)	BJP	68 (21.05)	151 (46.75)	RJD	14 (4.33)	22 (6.81)
83	BJP	277 (53.07)	IND (AKY)	151 (28.93)	126 (24.14)	JVM	25 (4.79)	69 (13.22)
84	IND (AKY)	222 (44.4)	BJP	157 (31.4)	65 (13)	CPI	27 (5.4)	94 (18.8)
85	IND (AKY)	186 (36.9)	BJP	137 (27.18)	49 (9.72)	JVM	53 (10.52)	128 (25.4)
86	IND (AKY)	233 (62.8)	BJP	70 (18.87)	163 (43.93)	AIMIM	14 (3.77)	54 (14.56)
87	AIMIM	428 (80.45)	IND (AKY)	38 (7.14)	390 (73.31)	BJP	17 (3.2)	49 (9.21)
88	AIMIM	244 (65.07)	IND (AKY)	53 (14.13)	191 (50.94)	BJP	32 (8.53)	46 (12.27)
89	AIMIM	210 (45.75)	IND (AKY)	109 (23.75)	101 (22)	BJP	35 (7.63)	105 (22.88)
90	BJP	110 (40)	IND (AKY)	108 (39.27)	2 (0.73)	IND (RCP)	14 (5.09)	43 (15.64)
91	IND (AKY)	269 (50.37)	BJP	133 (24.91)	136 (25.46)	JVM	66 (12.36)	66 (12.36)
92	IND (AKY)	196 (38.21)	BJP	141 (27.49)	55 (10.72)	RJD	78 (15.2)	98 (19.1)
93	BJP	174 (43.28)	IND (AKY)	129 (32.09)	45 (11.19)	RJD	30 (7.46)	69 (17.16)
94	BJP	190 (27.5)	IND (AKY)	154 (22.29)	36 (5.21)	AIMIM	96 (13.89)	251 (36.32)
95	IND (AKY)	245 (44.46)	BJP	113 (20.51)	132 (23.95)	AIMIM	53 (9.62)	140 (25.41)
96	BJP	245 (34.31)	IND (AKY)	233 (32.63)	12 (1.68)	JVM	116 (16.25)	120 (16.81)
97	CPI(ML)(L)	163 (31.59)	BJP	126 (24.42)	37 (7.17)	AIMIM	114 (22.09)	113 (21.9)
98	AIMIM	114 (31.93)	CPI(ML)(L)	72 (20.17)	42 (11.76)	IND (AKY)	55 (15.41)	116 (32.49)
99	AIMIM	254 (67.37)	IND (AKY)	48 (12.73)	206 (54.64)	BJP	20 (5.31)	55 (14.59)
100	AIMIM	172 (42.47)	IND (AKY)	111 (27.41)	61 (15.06)	BJP	48 (11.85)	74 (18.27)
101	AIMIM	250 (45.62)	BJP	113 (20.62)	137 (25)	IND (AKY)	85 (15.51)	100 (18.25)
102	BJP	278 (54.09)	IND (AKY)	157 (30.54)	121 (23.55)	IND (RCP)	22 (4.28)	57 (11.09)
103	IND (AKY)	161 (31.51)	AIMIM	152 (29.75)	9 (1.76)	BJP	99 (19.37)	99 (19.37)
104	IND (AKY)	243 (50.1)	BJP	112 (23.09)	131 (27.01)	AIMIM	49 (10.1)	81 (16.7)
105	BJP	304 (63.07)	JVM	94 (19.5)	210 (43.57)	IND (AKY)	47 (9.75)	37 (7.68)

Contd....

Socio-Economic Amenities - Rural

Access to Education Facilities

Particulars	Number of Villages (% of Population)				
	Available	Not Available	If Not Available (Distance of Nearest Facility)		
			A	B	C
Govt. Primary School	338 (97)	42 (3)	35 (3)	6 (0)	0 (0)
Private Primary School	58 (26)	322 (74)	0 (0)	0 (0)	0 (0)
Govt. Middle School	168 (69)	212 (31)	160 (23)	39 (6)	7 (0)
Private Middle School	42 (20)	338 (80)	1 (0)	1 (1)	0 (0)
Govt. Secondary School	39 (20)	341 (80)	141 (38)	136 (30)	55 (9)
Private Secondary School	21 (11)	359 (89)	1 (0)	0 (0)	0 (0)
Govt. Senior Secondary School	6 (3)	374 (97)	41 (14)	116 (26)	210 (52)
Private Senior Secondary School	9 (6)	371 (94)	0 (0)	0 (0)	0 (0)
Govt. Arts and Science Degree College	1 (1)	379 (99)	4 (1)	31 (7)	344 (91)
Private Arts and Science Degree College	0 (0)	380 (100)	0 (0)	0 (0)	0 (0)
Govt. Engineering College	0 (0)	380 (100)	1 (0)	23 (4)	325 (87)
Private Engineering College	0 (0)	380 (100)	0 (0)	0 (0)	31 (9)
Govt. Medicine College	0 (0)	380 (100)	5 (1)	19 (4)	352 (93)
Private Medicine College	0 (0)	380 (100)	0 (0)	0 (0)	4 (2)
Govt. Management Institute	0 (0)	380 (100)	4 (1)	17 (4)	359 (95)
Private Management Institute	0 (0)	380 (100)	0 (0)	0 (0)	0 (0)
Govt. Polytechnic	0 (0)	380 (100)	0 (0)	10 (3)	370 (97)
Private Polytechnic	0 (0)	380 (100)	0 (0)	0 (0)	0 (0)
Govt. Vocational Training School/ITI	3 (1)	377 (99)	1 (0)	16 (6)	360 (93)
Private Vocational Training School/ITI	0 (0)	380 (100)	0 (0)	0 (0)	0 (0)
Govt. Non Formal Training Centre	1 (0)	379 (100)	0 (0)	20 (5)	359 (95)
Private Non Formal Training Centre	0 (0)	380 (100)	0 (0)	0 (0)	0 (0)
Govt. School For Disabled	0 (0)	380 (100)	2 (0)	3 (1)	375 (98)
Private School For Disabled	0 (0)	380 (100)	0 (0)	0 (0)	0 (0)
Government Others	0 (0)	380 (100)	0 (0)	7 (2)	346 (91)
Private Others	20 (7)	360 (93)	0 (0)	0 (0)	0 (0)

Note : Distance A : Less than 5 km; B : Between 5-10 km; C : 10+ km.; Source : Data Analysis is based on 2011 Census.

DISCLAIMER

The Terms of Use and Disclaimer of Datanet India Private Limited (hereinafter referred to as "Datanet") for use of this analysis report of **Barkatha Assembly Constituency (Barkatha Vidhan Sabha)** :-

1. **Assembly Factbook™** is a Registered Trade Mark owned by Datanet.
2. All the maps are sketched and graphical representation only and have not been drawn to the scale and also not to represent the actual geographical area or boundary of the unit.
3. The data for the aforesaid analysis is based on authentic sources and has been culled from the various publications of Census, CSO and NSSO for district and block level data, various central and state government departments, Central & State Elections Commissions and the concerned Returning Officers' releases, Electoral Rolls, Election results and allied publications, internal assessment, surveys, estimates and analysis. Therefore, certain adjustment of data at micro level may have been done to arrive closer to the macro data.
4. Data have been provided on an "As Is" and "As AVAILABLE" basis
5. The colours shown in the maps or diagram and charts of a particular party, alliance or AC are indicative and do not represent them.
6. This publication which includes maps, sheets, graphs and data would be the property under copyright of Datanet only. The user may use these for its internal study, analysis and research purposes. It's public display, re-selling or any commercial uses by the user are not allowed.
7. Datanet has taken due care and caution in compilation and processing of data and allied information, but does not guarantee the accuracy, adequacy or completeness of any information/analysis and will be not responsible for any errors or omissions or for the results obtained from the use of such information/analysis.
8. All the contents for the publication have been culled from various authentic sources and Datanet reasonably believes such sources to be reliable, but does not make any representations, express or implied as to the accuracy or fitness of use of such information. The information or contents of the information/analysis do not constitute advice and should not be relied upon in making (or refraining from making) any decision. Any reliance placed upon the information provided by Datanet is the sole responsibility and strictly at the user's risk.
9. In no event will Datanet be liable for any damages (including, without limitation, damages for loss of business projects, or loss of profits) arising in contract, tort or otherwise from the use of or inability to use any of its contents, or from any action taken (or refrained from being taken) as a result of using the analysis or any of its contents. Datanet its directors, owners, editors, officials, employees, distributor and agents or any associate will not be liable for any errors in the information contained or any consequences arising from the use of the contents of the provided information/analysis.
10. If any provision of these terms and conditions is held invalid or illegal or unenforceable for any reason by any court of competent jurisdiction, such provision shall be severed and the remainder of provisions of the terms and conditions shall continue in full force and effect as if the Term of Use had been executed with the invalid, illegal or unenforceable provision eliminated.
11. If there are any discrepancies in the information provided, please bring it to attention of Datanet for suitable rectification measures.

Buy Online This Complete Book At
Datanet India eBooks Store

www.indiastatpublications.com

or go directly at

[http://www.indiastatpublications.com/
Assembly_factbook/Jharkhand/Kodarma/ Barkatha](http://www.indiastatpublications.com/Assembly_factbook/Jharkhand/Kodarma/Barkatha)

 **indiastat**elections

ISBN : 978-93-5301-952-5

