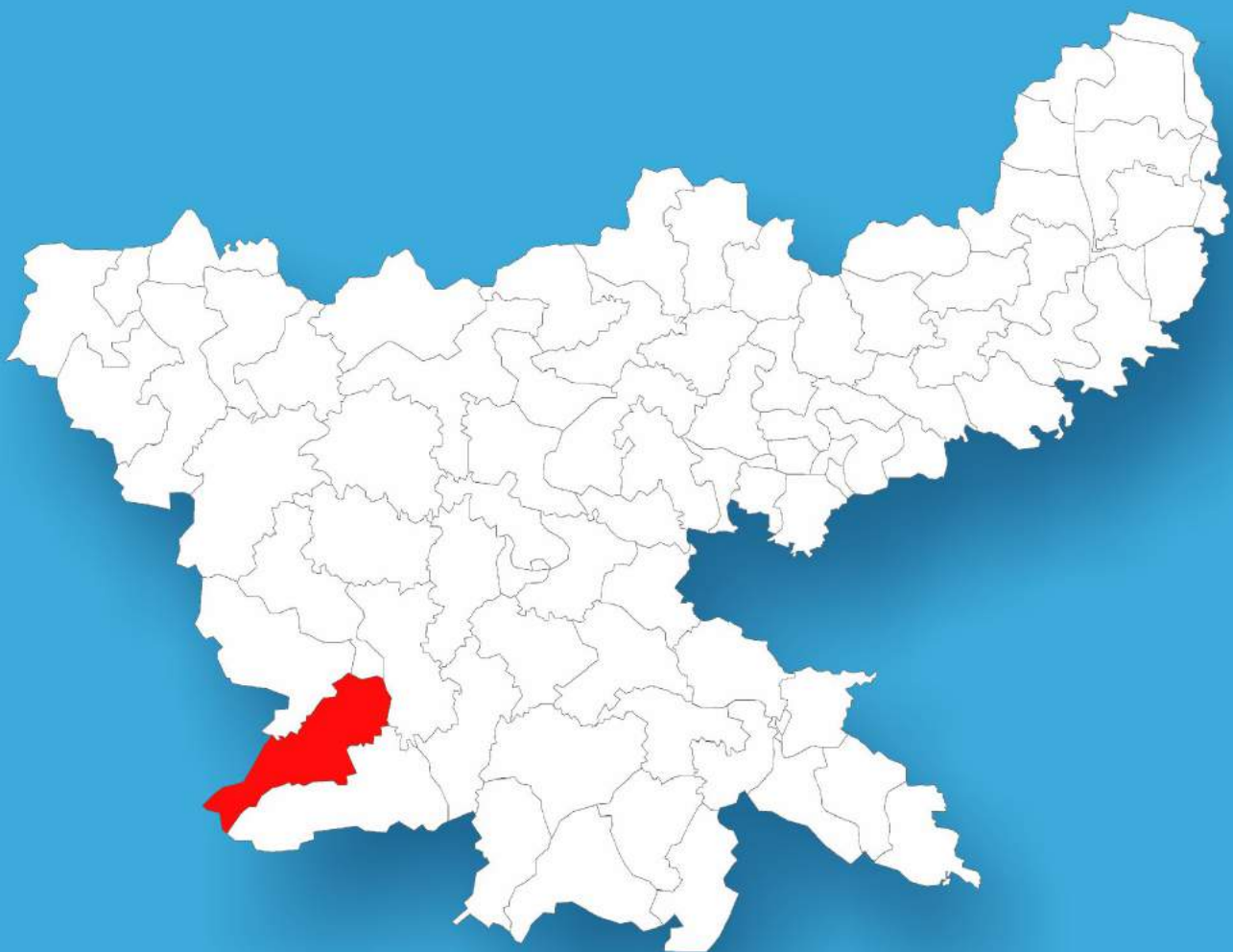




Jharkhand

Assembly Factbook™

Simdega Assembly Constituency



Key Electoral Data of Simdega
Assembly Constituency (Vidhan Sabha)



indiastatpublications

Jharkhand

Assembly Factbook™

Simdega Assembly Constituency



Simdega Vidhan Sabha

Editor & Director

Dr. R.K. Thukral

Research Editor

Dr. Shafeeq Rahman

**Compiled, Researched and Published by
Datanet India Pvt. Ltd.**

D-100, 1st Floor,

Okhla Industrial Area, Phase-I,

New Delhi- 110020.

Ph.: 91-11- 43580781-84

Email : support@indiastatpublications.com

Website : www.indiastatelections.com

Online Book Store :

www.indiastatpublications.com

Report No. : AFB/JH-70-0123

ISBN : 978-93-5313-021-3

First Edition : January, 2018

Sixth Updated Edition : January, 2023

Price : Rs.11500/-

US\$ 310

© **Datanet India Pvt. Ltd.**

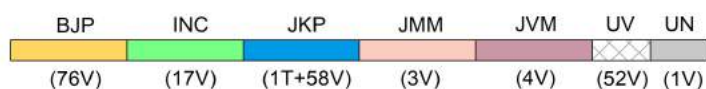
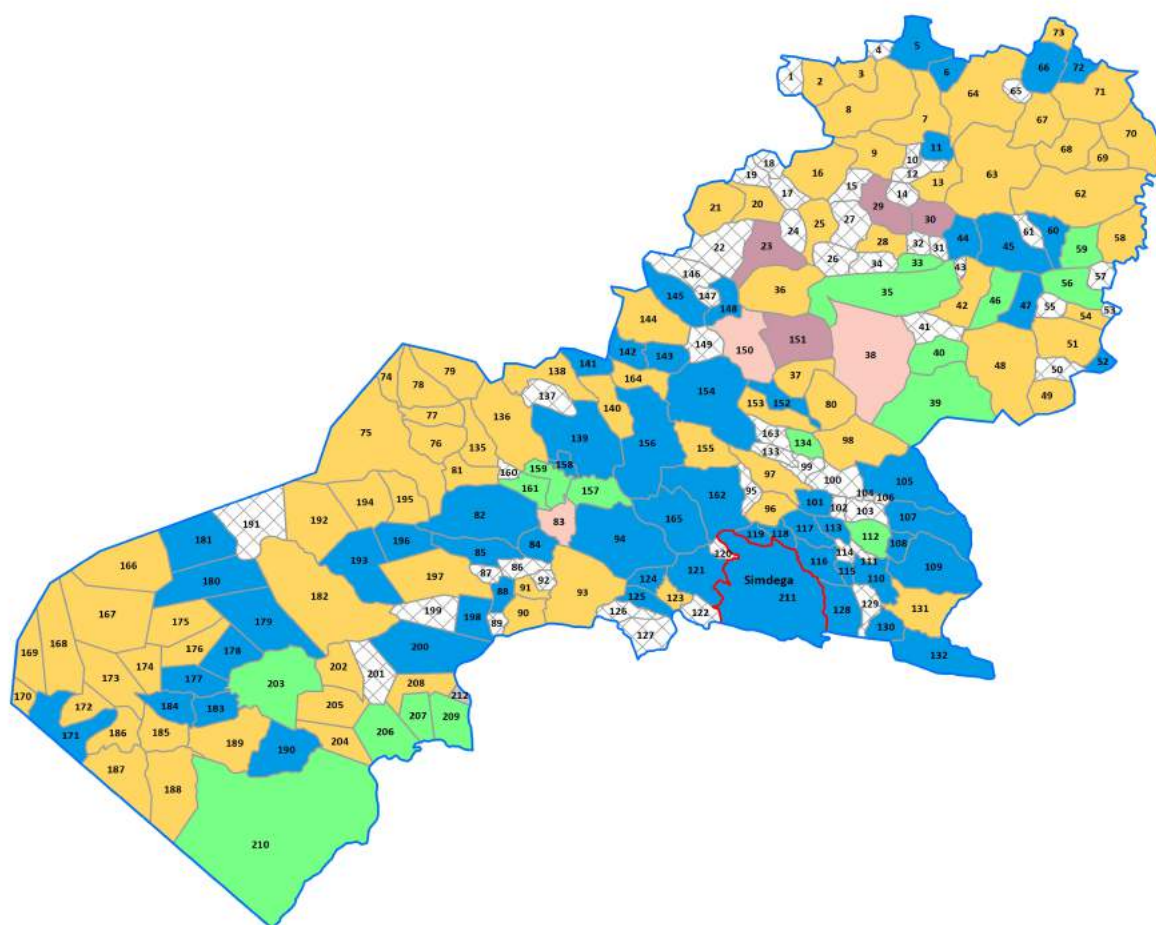
All rights reserved. No part of this book may be reproduced, stored in a retrieval system or transmitted in any form or by any means, mechanical photocopying, photographing, scanning, recording or otherwise without the prior written permission of the publisher. Please refer to Disclaimer at page no. 239 for the use of this publication.

Printed in India

No.	Particulars	Page No.
	Introduction	
1	Assembly Constituency - (Vidhan sabha) at a Glance Features of Assembly as per Delimitation Commission of India (2008)	1-2
	Location and Political Maps	
2	Location Map Boundaries of Assembly Constituency - (Vidhan sabha) in District Boundaries of Assembly Constituency under Parliamentary Constituency - (Lok sabha) Town & Village-wise Winner Parties- 2019-PE, 2019-AE, 2014-PE, 2014-AE, 2009-PE and 2009-AE	3-11
	Administrative Setup (2011)	
3	District Sub-district Towns Villages Inhabited Villages Uninhabited Villages Village Panchayat Intermediate Panchayat	12-23
	Demographics (2011)	
4	Population Households Rural/Urban Population Towns and Villages by Population Size Sex Ratio (Total & 0-6 Years) Religious Population Social Population Literacy Rate	24-25
	Electoral Features	
5	Important Dates of Last Elections Held Electors by Gender Service Electors Voters Voters Turnout Polling Stations & Average Number of Electors per Polling Station Electors by Age Group Present Elected Representatives	26-31
	Historical Summary Election Results	
6	Vote Share of Major Parties Winning Margin (Number & Percentage) Polarity of Parties Summary Result of Assembly Segment of Parliamentary Elections 2019, 2014, 2009 and 2004 Summary Result of Assembly Elections 2019, 2014, 2009 and 2005	32-43
	Polling Station Level Election Results	
7	Name and Number of Polling Station 2019-PE, 2019-AE, 2014-PE, 2014-AE, 2009-PE and 2009-AE Polling Station-wise Electors, Voters & Voters Turnout 2019-PE, 2019-AE, 2014-PE, 2014-AE, 2009-PE and 2009-AE Polling Station wise Elections Results 2019-PE, 2019-AE, 2014-PE, 2014-AE, 2009-PE and 2009-AE	44-215
	Share of Assembly Constituency	
8	Share of Assembly Constituency - (Vidhan sabha) in State, District and Parliamentary Constituency - (Lok sabha)	216
	Socio-Economic Amenities (2011)	
9	Access to Administrative Units Agricultural, Manufacturing and Industrial Commodities Demographic Indicators Education Health & Manpower Drinking Water Supply Sanitation Entertainment and Recreations Infrastructure Power Food Allocation Distribution and Marketing of Agriculture Commodities Infrastructure Transport and Road Infrastructure Communication Banking and Financial Services Land Use Irrigation Source	218-233
10	Abbreviation & Sources	235-237
11	Disclaimer	239

Location & Political Map

Town & Village-wise Winner Parties in Simdega Assembly
Constituency under State Assembly Election (AE) (No. 70)
2014



Total AC Town (T)
1T Village (V)
211V

UV : Unspecified Village
UN : Uninhabited Village

Administrative Setup

List of Village Panchayat & Intermediate Panchayat (Block) Name - 2011

Village Name	Village Panchayat Name	Intermediate Panchayat Name
Akhrakona	Bilingbira	Palkot
Akura	Biru	Simdega
Alangkera	Utri Paalkot	Palkot
Arani	Arani	Simdega
Asanbera	Asanbera	Pakar Tanr
Bagdega	Bagdega	Kersai
Bagesara	Paalkot	Palkot
Baghlata	Garja	Simdega
Baghma	Bagima	Palkot
Bajra	Dahupani	Palkot
Bakatangar	Arani	Simdega
Banabira	Taisra	Simdega
Banaidega	Mikirma	Palkot
Bangaon	Chadrimunda	Kurdeg
Bangru	Bangru	Palkot
Bangru	Bangru	Simdega
Bara Barpani	Bara Barpani	Simdega
Bardih	Tapkara	Palkot
Barkibiura	Barkibiura	Kurdeg
Barkichhapar	Pithra	Simdega
Barpanichhota	Bara Barpani	Simdega
Basan	Basan	Kersai
Basatpur	Pakar Tanr	Pakar Tanr
Belgarh	Jokbahar	Simdega
Belkarcha	Arani	Simdega
Bendojor	Kechedega	Simdega
Betma	Kinkel	Kersai
Bhanwarpani	Bara Barpani	Simdega
Bhaunratoli	Bilingbira	Palkot

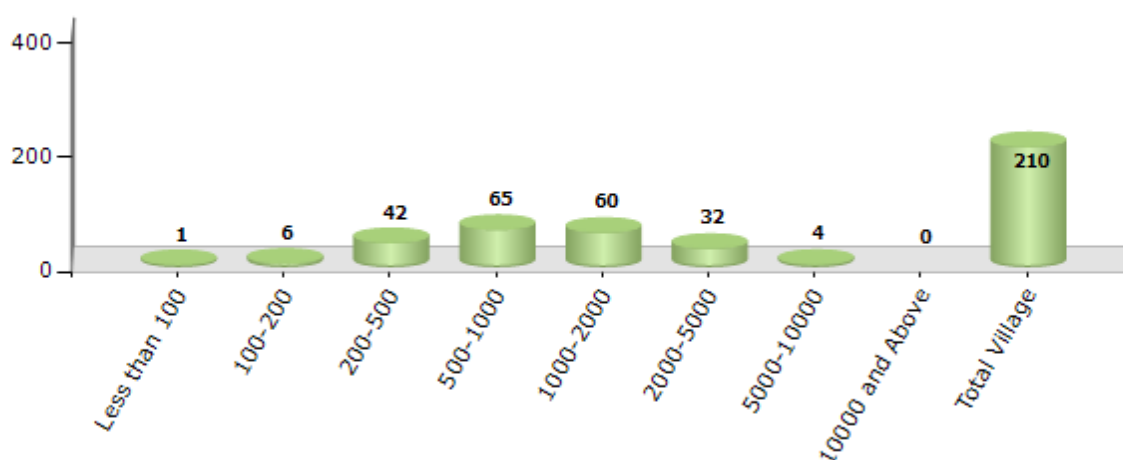
Contd....

Demographics

Number of Villages by Population Size - 2011

Less than 100	100-200	200-500	500-1000	1000-2000	2000-5000	5000-10000	10000 and Above	Total Village
1	6	42	65	60	32	4	0	210

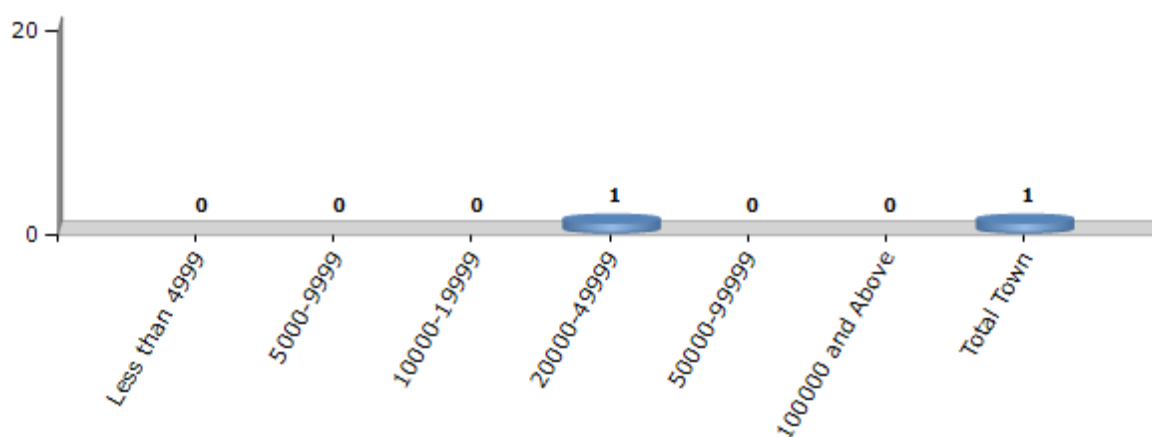
Number of Villages by Population Size - 2011



Number of Towns by Population Size - 2011

Less than 4999	5000-9999	10000-19999	20000-49999	50000-99999	100000 and Above	Total Town
0	0	0	1	0	0	1

Number of Towns by Population Size - 2011

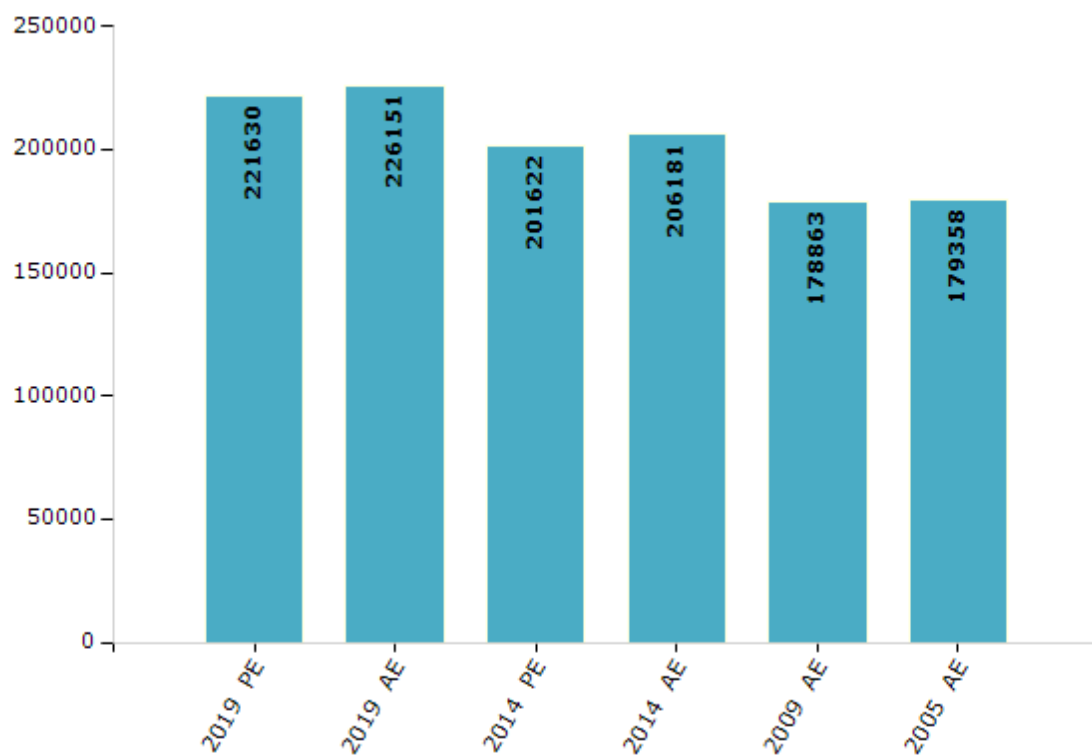


Electoral Features

Electors by Male & Female

Year	Male	Female	Others	Total	Year	Male	Female	Others	Total
2019 PE	110710	110920	0	221630	2009 PE	-	-	-	-
2019 AE	112656	113495	0	226151	2009 AE	91838	87025	-	178863
2014 PE	102247	99375	0	201622	2005 AE	93008	86350	-	179358
2014 AE	104142	102039	0	206181	2004 PE	-	-	-	-

Number of Electors



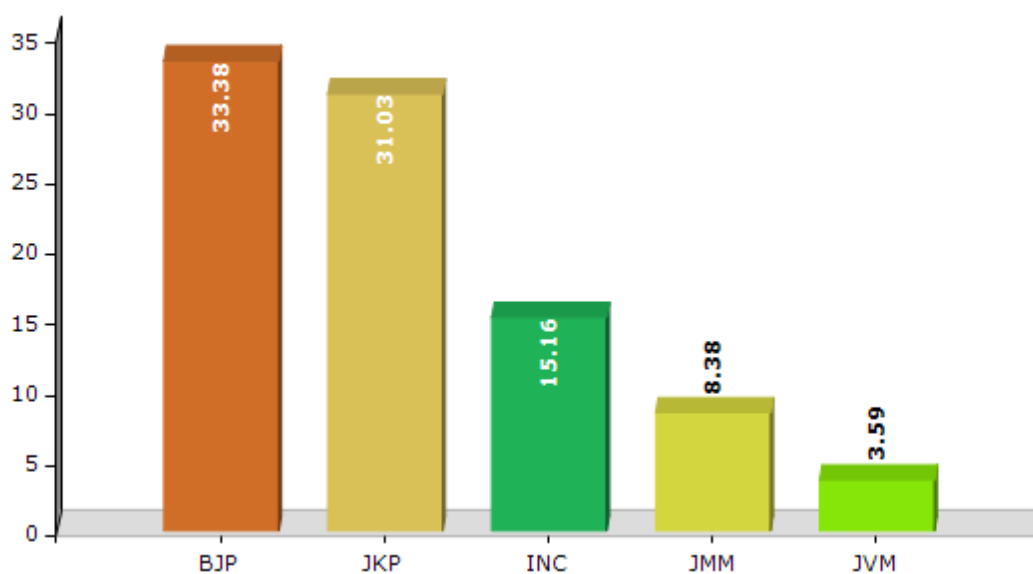
Note : AE : Assembly Election, PE : Assembly Segment of Parliamentary Election

Historical Summary Election Results

Summary Result of Assembly Election - 2014

Candidate Name	Party	Votes	Votes %
Vimla Pradhan	BJP	45343	33.38
Menon Ekka	JKP	42149	31.03
Benjamin Lakra	INC	20601	15.16
Neil Tirkey	JMM	11385	8.38
Deepa Kumari Baraik	JVM	4882	3.59
Melani Ekka	IND	1680	1.24
Albinus Kharia	AKBJHP	1554	1.14
Arun Brijesh Baraik	IND	1211	0.89
Alexander Kullu	IND	1167	0.86
Praphul Chandra Besra	GGP	1103	0.81
Shyam Sundar Baraik	RAJPA	1077	0.79
Gagan Toppo	IND	949	0.7
	NOTA	2751	2.02

Votes Percentage of Top Parties - 2014



Polling Station Level Election Results

Number and Name of Polling Stations (PS) (2019 AE)

Number of Polling Stations	Name of Polling Stations	Number of Polling Stations	Name of Polling Stations
1	G. Up. M.S. Chirodih	22	Naw P.S. Bagesera
2	Govt. Upg. M.S. Gurma	23	Govt. Middle School Tengaria (East Part)
3	R.C.P.S. Koleng (N.Part)	24	Govt. Middle School Tengaria (West Part)
4	R.C.P.S. Koleng (S.Part)	25	Govt. Upg. M.S. Chainpur
5	G. Up. M.S. Sumru	26	Kishori Mohanlal Sarswati Shishu Vidya Mandir, Kaimba
6	G. Up. M.S. Semra	27	Kanderp High School Palkot (E.Part)
7	Community Hall Umda Tilaidih	28	Kanderp High School Palkot (West Part)
8	Govt. Upg. M.S. Umda	29	Purb Govt. Girls M.S. Palkot (N.Part)
9	Govt. Upg. M.S. Genmer	30	Purb Govt. Girls M.S. Palkot (S.Part)
10	Govt. P.S. Goja	31	Govt. Boys Middle School Palkot (E.Part)
11	Purb Govt. P.S. Kurum	32	Govt. Boys Middle School Palkot (W.Part)
12	Govt. Upg. S. Murumkela (E.Part)	33	Palkot Laimpas Bus Stand (E.Part)
13	Govt. Upg. S. Murumkela (W.Part)	34	Palkot Laimpas Bus Stand (W.Part)
14	Govt. Basic School Baghima (E.Part)	35	Purb Govt. Girls M.S. Palkot (M.Part)
15	Govt. Basic School Baghima (W.Part)	36	Govt. Upg. M.S. Dahupani
16	Panchayat Bhawan Baghima	37	Govt. Upg. M.S. Sundaridih
17	R.C.P.S. Alankera	38	Govt. Middle School Lotwa (N.Part)
18	R.C. Middle School Marda	39	Govt. Middle School Lotwa (S.Part)
19	Govt. Upg. M.S. Tirra	40	Govt. Primary School Mahuatoli
20	Govt Middle School Malai	41	Govt. Upg. Middle School Tetartoli
21	Govt. P.S. Dumardih	42	Govt. Middle School Kharwadih

Contd....

Polling Station Level Election Results

Polling Station-wise Votes Secured by Overall Top Five Parties in Simdega Assembly in Assembly Election (AE) under Khunti Parliamentary Constituency in Jharkhand (2019)

Number of Polling Station	Winner - Bhushan Bara (INC)	Runner-up - Shradhanand Besra (BJP)	3rd - Rezi Dungdung (JKP)	4th - Oliver Lakra (RTSGP)	5th - Mohan Baraik (JVM)	NOTA	Other	Total Votes Secured
36	245	229	9	7	11	31	25	557
37	85	95	42	2	4	15	22	265
38	73	168	7	3	5	15	11	282
39	113	171	28	6	13	19	25	375
40	73	294	17	3	6	11	19	423
41	180	292	21	6	10	23	65	597
42	68	393	20	7	7	18	13	526
43	91	410	50	13	8	36	61	669
44	104	156	51	10	3	21	20	365
45	244	315	12	28	8	24	11	642
46	47	324	11	5	3	3	12	405
47	300	103	15	15	11	23	27	494
48	354	105	40	3	8	27	15	552
49	276	134	14	2	3	8	7	444
50	228	219	8	4	7	17	14	497
51	325	198	28	7	3	7	20	588
52	304	167	20	7	3	19	17	537
53	169	86	13	4	6	19	21	318
54	160	208	14	2	6	10	20	420
55	169	173	13	5	6	18	14	398
56	403	198	18	12	12	29	26	698
57	158	125	3	1	5	12	11	315
58	351	282	27	6	5	26	16	713
59	228	350	59	6	4	22	25	694
60	212	339	22	11	11	28	46	669
61	270	282	19	4	3	12	18	608
62	333	21	6	2	0	17	11	390
63	284	51	8	2	6	13	7	371
64	184	311	16	19	6	28	29	593
65	248	188	24	5	5	17	24	511
66	174	305	46	10	8	31	104	678
67	172	129	90	8	3	37	37	476
68	316	219	5	5	8	23	29	605
69	240	260	27	7	2	33	37	606
70	143	308	34	3	19	17	37	561

Contd....

Polling Station Level Election Results

Winner, Runner-up and 3rd Party Position & Winning Margin According to Polling Stations in Simdega Assembly in Assembly Election (AE) under Khunti Parliamentary Constituency in Jharkhand (2019)

Polling Station Number	Winner Party	Winner Votes (%)	Runner-up Party	Runner-up Votes (%)	Winning Margin Votes (%)	Third Party	Third Party Votes (%)	Other Votes (%)
71	INC	206 (47.47)	BJP	184 (42.4)	22 (5.07)	RTSGP	8 (1.84)	36 (8.29)
72	INC	240 (66.48)	BJP	90 (24.93)	150 (41.55)	IND (MK)	5 (1.39)	26 (7.2)
73	INC	328 (78.85)	BJP	64 (15.38)	264 (63.47)	JVM	3 (0.72)	21 (5.05)
74	BJP	188 (45.08)	INC	186 (44.6)	2 (0.48)	IND (AM)	10 (2.4)	33 (7.91)
75	BJP	189 (36.28)	INC	136 (26.1)	53 (10.18)	JKP	109 (20.92)	87 (16.7)
76	INC	413 (67.82)	BJP	81 (13.3)	332 (54.52)	JKP	47 (7.72)	68 (11.17)
77	BJP	85 (59.03)	INC	42 (29.17)	43 (29.86)	JKP	10 (6.94)	7 (4.86)
78	BJP	170 (58.82)	INC	66 (22.84)	104 (35.98)	JKP	29 (10.03)	24 (8.3)
79	BJP	238 (48.87)	INC	194 (39.84)	44 (9.03)	JKP	16 (3.29)	39 (8.01)
80	BJP	422 (66.56)	INC	151 (23.82)	271 (42.74)	JKP	17 (2.68)	44 (6.94)
81	INC	266 (48.36)	BJP	149 (27.09)	117 (21.27)	JKP	96 (17.45)	39 (7.09)
82	INC	291 (44.22)	JKP	222 (33.74)	69 (10.48)	BJP	100 (15.2)	45 (6.84)
83	BJP	258 (54.2)	JKP	86 (18.07)	172 (36.13)	INC	80 (16.81)	52 (10.92)
84	BJP	157 (42.32)	INC	135 (36.39)	22 (5.93)	JKP	49 (13.21)	30 (8.09)
85	BJP	337 (49.05)	INC	247 (35.95)	90 (13.1)	JKP	50 (7.28)	53 (7.71)
86	INC	382 (65.75)	BJP	108 (18.59)	274 (47.16)	JKP	57 (9.81)	34 (5.85)
87	BJP	276 (47.59)	INC	234 (40.34)	42 (7.25)	JKP	19 (3.28)	51 (8.79)
88	INC	112 (46.86)	BJP	99 (41.42)	13 (5.44)	RTSGP	7 (2.93)	21 (8.79)
89	BJP	142 (45.51)	INC	75 (24.04)	67 (21.47)	JKP	14 (4.49)	81 (25.96)
90	INC	199 (40.53)	BJP	159 (32.38)	40 (8.15)	JKP	63 (12.83)	70 (14.26)
91	INC	137 (61.43)	BJP	41 (18.39)	96 (43.04)	RTSGP	19 (8.52)	26 (11.66)
92	BJP	219 (52.9)	INC	147 (35.51)	72 (17.39)	RTSGP	16 (3.86)	32 (7.73)
93	INC	243 (64.12)	JKP	47 (12.4)	196 (51.72)	BJP	37 (9.76)	52 (13.72)
94	INC	343 (75.22)	BJP	50 (10.96)	293 (64.26)	JKP	37 (8.11)	26 (5.7)
95	BJP	245 (55.3)	INC	106 (23.93)	139 (31.37)	JKP	50 (11.29)	42 (9.48)
96	JKP	83 (45.11)	RTSGP	45 (24.46)	38 (20.65)	INC	44 (23.91)	12 (6.52)
97	BJP	359 (67.35)	INC	71 (13.32)	288 (54.03)	JKP	63 (11.82)	40 (7.5)
98	BJP	214 (43.85)	INC	148 (30.33)	66 (13.52)	JKP	96 (19.67)	30 (6.15)
99	INC	325 (60.3)	BJP	100 (18.55)	225 (41.75)	JKP	46 (8.53)	68 (12.62)
100	INC	235 (46.91)	BJP	165 (32.93)	70 (13.98)	JKP	61 (12.18)	40 (7.98)
101	INC	172 (44.22)	JKP	128 (32.9)	44 (11.32)	BJP	70 (17.99)	19 (4.88)
102	BJP	320 (46.85)	INC	268 (39.24)	52 (7.61)	JKP	44 (6.44)	51 (7.47)
103	INC	354 (62.88)	BJP	142 (25.22)	212 (37.66)	JKP	33 (5.86)	34 (6.04)
104	BJP	189 (49.09)	INC	79 (20.52)	110 (28.57)	JKP	55 (14.29)	62 (16.1)
105	BJP	262 (47.04)	INC	247 (44.34)	15 (2.7)	IND (AM)	10 (1.8)	38 (6.82)

Contd....

Socio-Economic Amenities - Rural

Access to Education Facilities

Particulars	Number of Villages (% of Population)				
	Available	Not Available	If Not Available (Distance of Nearest Facility)		
			A	B	C
Govt. Primary School	193 (97)	17 (3)	7 (1)	0 (0)	1 (0)
Private Primary School	39 (25)	171 (75)	7 (1)	0 (0)	0 (0)
Govt. Middle School	103 (71)	107 (29)	63 (14)	21 (7)	6 (2)
Private Middle School	15 (11)	195 (89)	9 (2)	3 (1)	0 (0)
Govt. Secondary School	24 (24)	186 (76)	38 (15)	65 (29)	54 (20)
Private Secondary School	7 (7)	203 (93)	15 (5)	8 (4)	1 (0)
Govt. Senior Secondary School	6 (7)	204 (93)	8 (5)	42 (23)	137 (61)
Private Senior Secondary School	1 (0)	209 (100)	1 (1)	5 (1)	11 (4)
Govt. Arts and Science Degree College	0 (0)	210 (100)	3 (1)	18 (9)	189 (90)
Private Arts and Science Degree College	0 (0)	210 (100)	0 (0)	0 (0)	0 (0)
Govt. Engineering College	0 (0)	210 (100)	1 (0)	1 (0)	198 (96)
Private Engineering College	0 (0)	210 (100)	0 (0)	0 (0)	10 (3)
Govt. Medicine College	0 (0)	210 (100)	0 (0)	1 (0)	209 (100)
Private Medicine College	0 (0)	210 (100)	0 (0)	0 (0)	0 (0)
Govt. Management Institute	0 (0)	210 (100)	0 (0)	2 (1)	207 (99)
Private Management Institute	0 (0)	210 (100)	0 (0)	0 (0)	1 (0)
Govt. Polytechnic	0 (0)	210 (100)	1 (0)	2 (1)	207 (99)
Private Polytechnic	0 (0)	210 (100)	0 (0)	0 (0)	0 (0)
Govt. Vocational Training School/ITI	1 (1)	209 (99)	0 (0)	2 (1)	207 (99)
Private Vocational Training School/ITI	0 (0)	210 (100)	0 (0)	0 (0)	0 (0)
Govt. Non Formal Training Centre	3 (2)	207 (98)	1 (0)	8 (3)	190 (91)
Private Non Formal Training Centre	0 (0)	210 (100)	0 (0)	2 (1)	6 (2)
Govt. School For Disabled	0 (0)	210 (100)	2 (0)	5 (3)	179 (87)
Private School For Disabled	0 (0)	210 (100)	0 (0)	1 (0)	23 (9)
Government Others	1 (1)	209 (99)	0 (0)	0 (0)	192 (88)
Private Others	0 (0)	210 (100)	0 (0)	0 (0)	17 (11)

Note : Distance A : Less than 5 km; B : Between 5-10 km; C : 10+ km.; Source : Data Analysis is based on 2011 Census.

DISCLAIMER

The Terms of Use and Disclaimer of Datanet India Private Limited (hereinafter referred to as "Datanet") for use of this analysis report of **Simdega Assembly Constituency (Simdega Vidhan Sabha)** :-

1. **Assembly Factbook™** is a Registered Trade Mark owned by Datanet.
2. All the maps are sketched and graphical representation only and have not been drawn to the scale and also not to represent the actual geographical area or boundary of the unit.
3. The data for the aforesaid analysis is based on authentic sources and has been culled from the various publications of Census, CSO and NSSO for district and block level data, various central and state government departments, Central & State Elections Commissions and the concerned Returning Officers' releases, Electoral Rolls, Election results and allied publications, internal assessment, surveys, estimates and analysis. Therefore, certain adjustment of data at micro level may have been done to arrive closer to the macro data.
4. Data have been provided on an "As Is" and "As AVAILABLE" basis
5. The colours shown in the maps or diagram and charts of a particular party, alliance or AC are indicative and do not represent them.
6. This publication which includes maps, sheets, graphs and data would be the property under copyright of Datanet only. The user may use these for its internal study, analysis and research purposes. It's public display, re-selling or any commercial uses by the user are not allowed.
7. Datanet has taken due care and caution in compilation and processing of data and allied information, but does not guarantee the accuracy, adequacy or completeness of any information/analysis and will be not responsible for any errors or omissions or for the results obtained from the use of such information/analysis.
8. All the contents for the publication have been culled from various authentic sources and Datanet reasonably believes such sources to be reliable, but does not make any representations, express or implied as to the accuracy or fitness of use of such information. The information or contents of the information/analysis do not constitute advice and should not be relied upon in making (or refraining from making) any decision. Any reliance placed upon the information provided by Datanet is the sole responsibility and strictly at the user's risk.
9. In no event will Datanet be liable for any damages (including, without limitation, damages for loss of business projects, or loss of profits) arising in contract, tort or otherwise from the use of or inability to use any of its contents, or from any action taken (or refrained from being taken) as a result of using the analysis or any of its contents. Datanet its directors, owners, editors, officials, employees, distributor and agents or any associate will not be liable for any errors in the information contained or any consequences arising from the use of the contents of the provided information/analysis.
10. If any provision of these terms and conditions is held invalid or illegal or unenforceable for any reason by any court of competent jurisdiction, such provision shall be severed and the remainder of provisions of the terms and conditions shall continue in full force and effect as if the Term of Use had been executed with the invalid, illegal or unenforceable provision eliminated.
11. If there are any discrepancies in the information provided, please bring it to attention of Datanet for suitable rectification measures.

Buy Online This Complete Book At
Datanet India eBooks Store

www.indiastatpublications.com

or go directly at

[http://www.indiastatpublications.com/
Assembly_factbook/Jharkhand/Khunti/ Simdega](http://www.indiastatpublications.com/Assembly_factbook/Jharkhand/Khunti/Simdega)



i **india**stat**elections**

ISBN : 978-93-5313-021-3



9 789353 130213