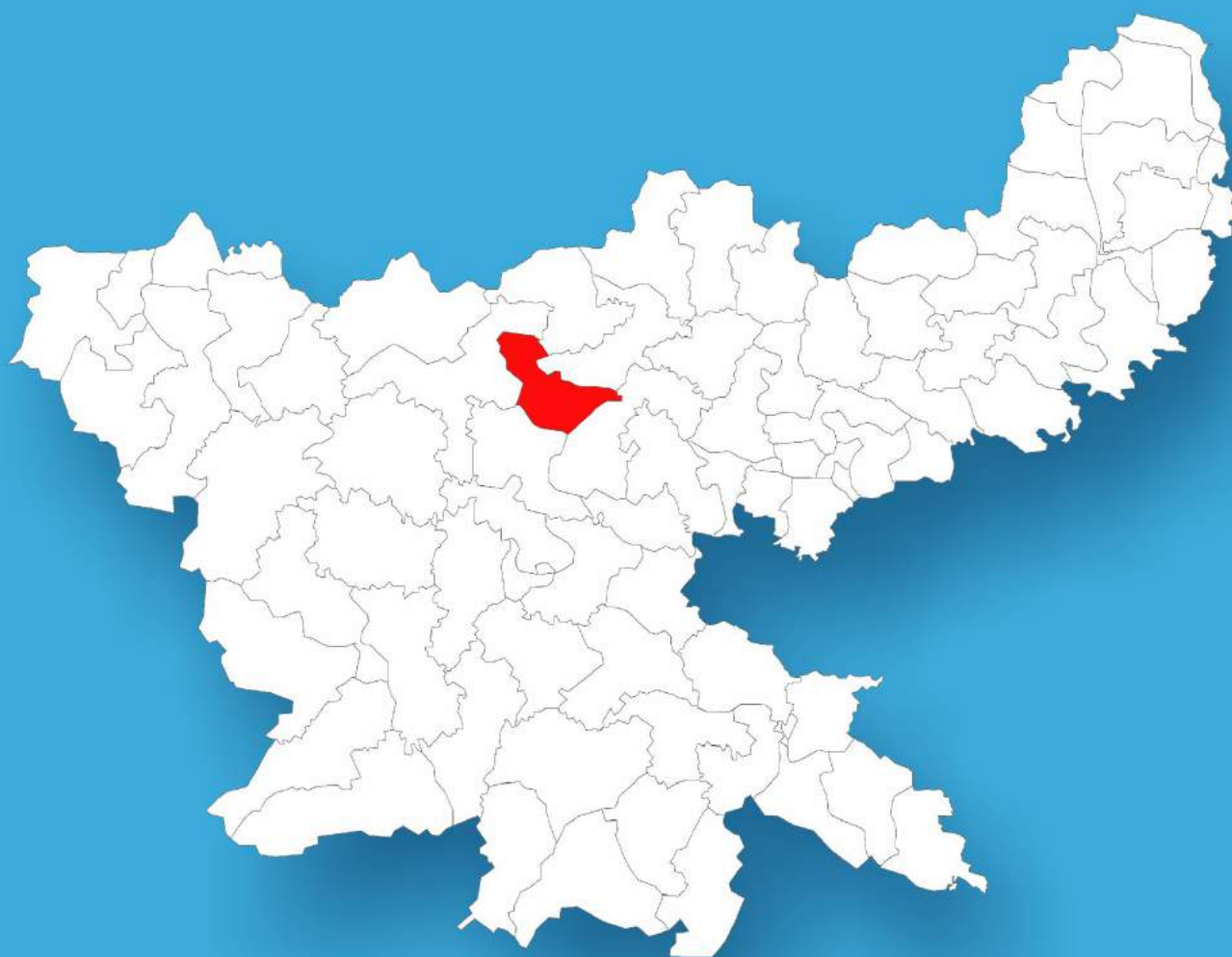




Jharkhand

Assembly Factbook™

Hazaribagh Assembly Constituency



Key Electoral Data of Hazaribagh
Assembly Constituency (Vidhan Sabha)



indiastatpublications

Jharkhand

Assembly Factbook™

Hazaribagh Assembly Constituency



Hazaribagh Vidhan Sabha

Editor & Director

Dr. R.K. Thukral

Research Editor

Dr. Shafeeq Rahman

Compiled, Researched and Published by Datanet India Pvt. Ltd.

D-100, 1st Floor,

Okhla Industrial Area, Phase-I,
New Delhi- 110020.

Ph.: 91-11- 43580781-84

Email : support@indiastatpublications.com

Website : www.indiastatelections.com

Online Book Store :

www.indiastatpublications.com

Report No. : AFB/JH-25-0123

ISBN : 978-93-5301-980-8

First Edition : January, 2018

Sixth Updated Edition : January, 2023

Price : Rs. 11500/-

US\$ 310

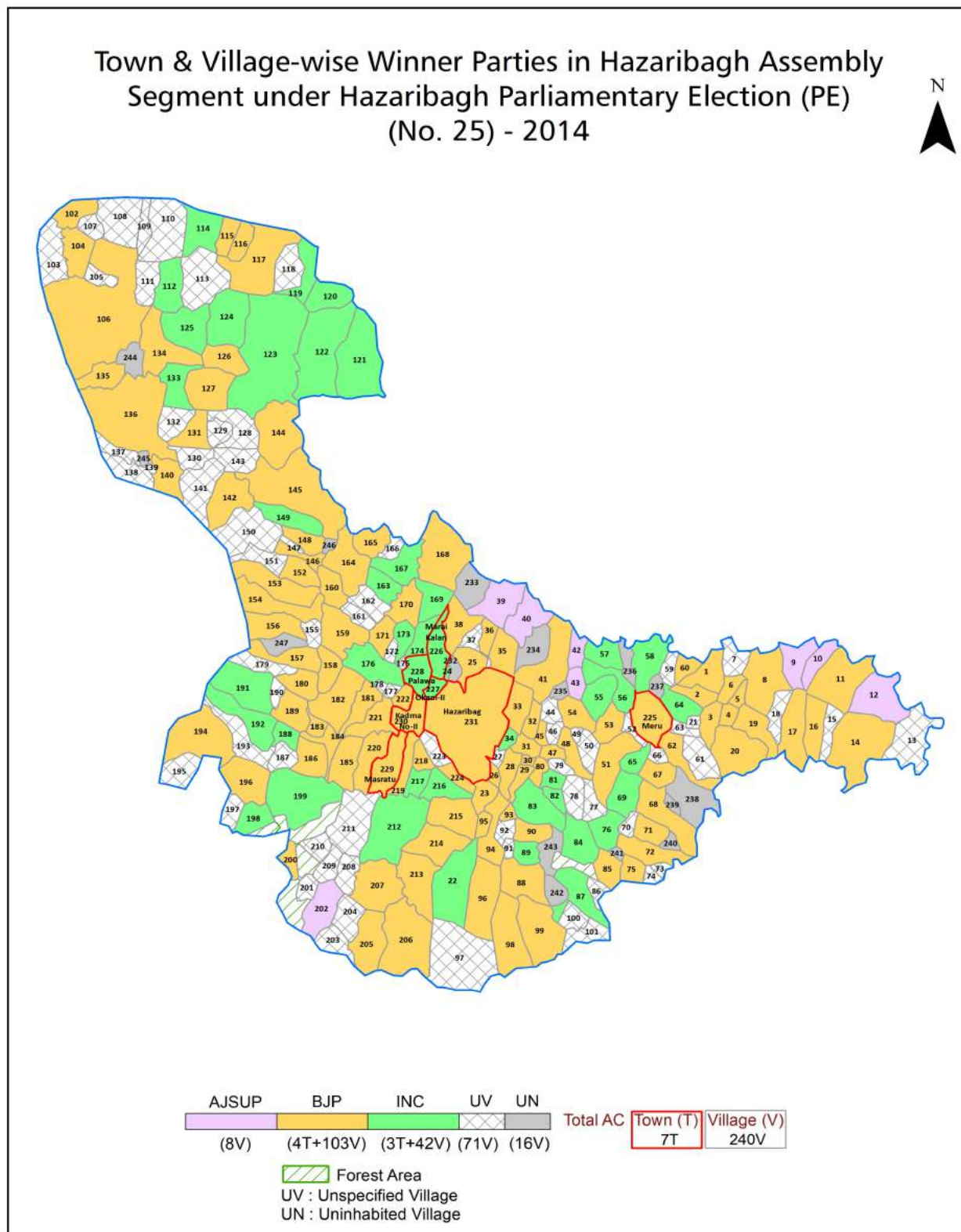
© Datanet India Pvt. Ltd.

All rights reserved. No part of this book may be reproduced, stored in a retrieval system or transmitted in any form or by any means, mechanical photocopying, photographing, scanning, recording or otherwise without the prior written permission of the publisher. Please refer to Disclaimer at page no. 241 for the use of this publication.

Printed in India

No.	Particulars	Page No.
	Introduction	
1	Assembly Constituency - (Vidhan sabha) at a Glance Features of Assembly as per Delimitation Commission of India (2008)	1-2
	Location and Political Maps	
2	Location Map Boundaries of Assembly Constituency - (Vidhan sabha) in District Boundaries of Assembly Constituency under Parliamentary Constituency - (Lok sabha) Town & Village-wise Winner Parties- 2019-PE, 2019-AE, 2014-PE and 2009-PE	3-11
	Administrative Setup (2011)	
3	District Sub-district Towns Villages Inhabited Villages Uninhabited Villages Village Panchayat Intermediate Panchayat	12-23
	Demographics (2011)	
4	Population Households Rural/Urban Population Towns and Villages by Population Size Sex Ratio (Total & 0-6 Years) Religious Population Social Population Literacy Rate	24-25
	Electoral Features	
5	Important Dates of Last Elections Held Electors by Gender Service Electors Voters Voters Turnout Polling Stations & Average Number of Electors per Polling Station Electors by Age Group Present Elected Representatives	26-31
	Historical Summary Election Results	
6	Vote Share of Major Parties Winning Margin (Number & Percentage) Polarity of Parties Summary Result of Assembly Segment of Parliamentary Elections 2019, 2014, 2009 and 2004 Summary Result of Assembly Elections 2019, 2014, 2009 and 2005	32-44
	Polling Station Level Election Results	
7	Name and Number of Polling Station 2019-PE, 2019-AE, 2014-PE and 2009-PE Polling Station-wise Electors, Voters & Voters Turnout 2019-PE, 2019-AE, 2014-PE and 2009-PE Polling Station wise Elections Results 2019-PE, 2019-AE, 2014-PE and 2009-PE	45-218
	Share of Assembly Constituency	
8	Share of Assembly Constituency - (Vidhan sabha) in State, District and Parliamentary Constituency - (Lok sabha)	219
	Socio-Economic Amenities (2011)	
9	Access to Administrative Units Agricultural, Manufacturing and Industrial Commodities Demographic Indicators Education Health & Manpower Drinking Water Supply Sanitation Entertainment and Recreations Infrastructure Power Food Allocation Distribution and Marketing of Agriculture Commodities Infrastructure Transport and Road Infrastructure Communication Banking and Financial Services Land Use Irrigation Source	221-235
10	Abbreviation & Sources	237-239
11	Disclaimer	241

Location & Political Map



Administrative Setup

List of Village Panchayat & Intermediate Panchayat (Block) Name - 2011

Village Name	Village Panchayat Name	Intermediate Panchayat Name
Alagdiha	Shami	Katkamsandi
Ambadih	Silwar Kalan	Hazaribag
Amjhar	Dhowdhwa	Katkamsandi
Amnari	-	Hazaribag
Andharu	Gurhate	Hazaribag
Arabhusai	Arabhusai	Katkamsandi
Arra	Arra	Katamdag
Asdhir	Lupung	Katkamsandi
Atia	Romi	Katkamsandi
Bachra	Dhowdhwa	Katkamsandi
Bahari	Baihri	Hazaribag
Bahimar	Bargadda	Katkamsandi
Bahiri No.II	Baihri	Hazaribag
Bahoranpur	Gurhet	Hazaribag
Bajha	Bajha	Katkamsandi
Balia	Raibar	Katkamsandi
Baliand	Gadokhar	Katkamsandi
Bamhanbai	Naya Khap	Hazaribag
Bamhni	Bhelwara	Hazaribag
Banadag	Pasai	Katamdag
Banahapa	Hutpa	Hazaribag
Banjhia	Shahpur	Katkamsandi
Banka	Katamdag	Katamdag
Barabar	Irga	Daru
Barasi	Barsi	Hazaribag
Bargara	Bargara	Katkamsandi
Barikola Jhonjh	Arabhusai	Katkamsandi
Bartua	Khutra	Katkamsandi
Basobar	Daru	Daru

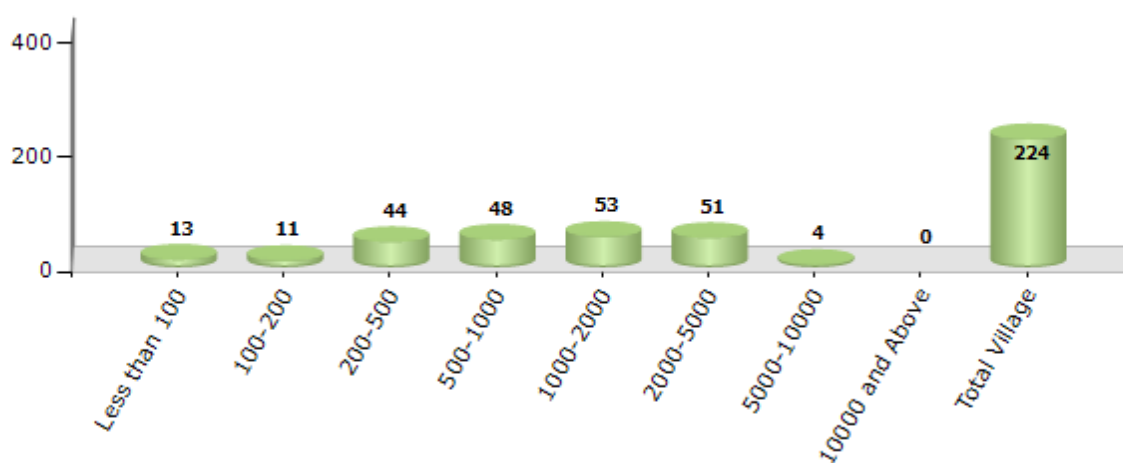
Contd....

Demographics

Number of Villages by Population Size - 2011

Less than 100	100-200	200-500	500-1000	1000-2000	2000-5000	5000-10000	10000 and Above	Total Village
13	11	44	48	53	51	4	0	224

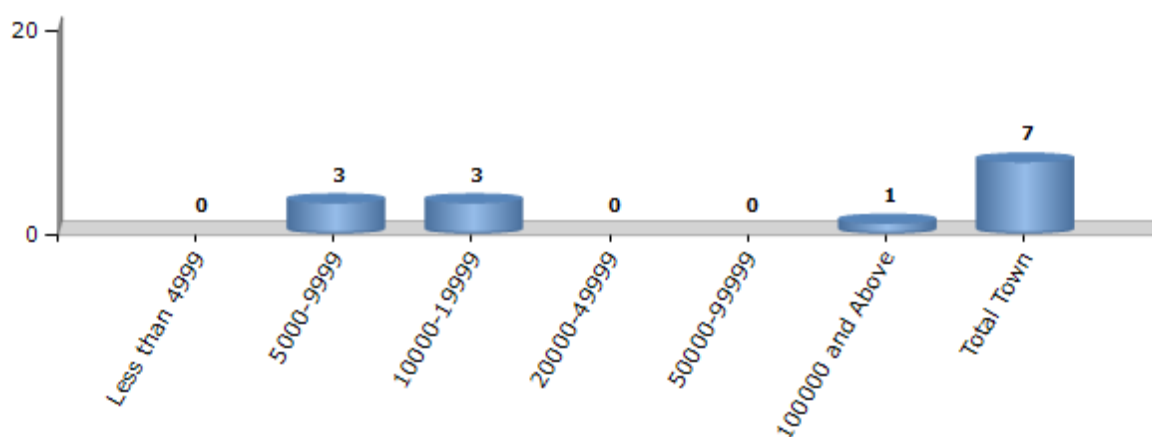
Number of Villages by Population Size - 2011



Number of Towns by Population Size - 2011

Less than 4999	5000-9999	10000-19999	20000-49999	50000-99999	100000 and Above	Total Town
0	3	3	0	0	1	7

Number of Towns by Population Size - 2011

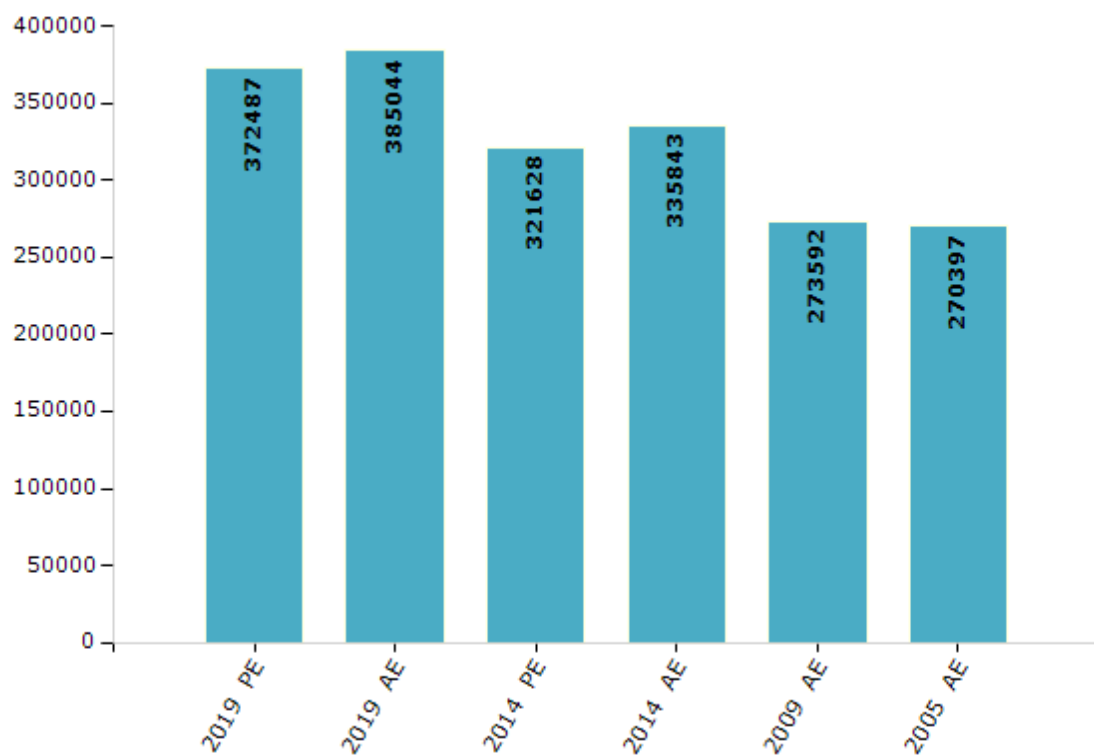


Electoral Features

Electors by Male & Female

Year	Male	Female	Others	Total	Year	Male	Female	Others	Total
2019 PE	197619	174867	1	372487	2009 PE	-	-	-	-
2019 AE	202849	182194	1	385044	2009 AE	148158	125434	-	273592
2014 PE	172078	149549	1	321628	2005 AE	147938	122459	-	270397
2014 AE	178991	156851	1	335843	2004 PE	-	-	-	-

Number of Electors



Note : AE : Assembly Election, PE : Assembly Segment of Parliamentary Election

Historical Summary Election Results

Summary Result of Assembly Election - 2014

Candidate Name	Party	Votes	Votes %
Manish Jaiswal	BJP	89675	44.46
Pradip Prasad	IND	62546	31.01
Razi Ahmad	CPI	14290	7.08
Jai Shankar Pathak	INC	11528	5.72
Bhuneshwar Prasad	JMM	4186	2.08
Irshad Bin Rahman	JVM	2692	1.33
Jayashri Ram	IND	2203	1.09
Sarita Devi Rana	BASAPA	1523	0.76
Dr. Avinash Kumar	IND	1441	0.71
Rajendra Prasad	IND	1012	0.5
Abdul Basit	IUML	1007	0.5
Tulsi Mehta	SP	985	0.49
Prayag Prasad	NCP	965	0.48
Rameshwar Ram Kushwaha	AIFB	818	0.41
Tetri Alias Sheela Devi	BSP	791	0.39
Alam Khan	IND	777	0.39
Dilip Gupta	IND	713	0.35
Arjun Ravidas	IND	661	0.33
Baijanath Prasad Verma	PMS	650	0.32
Deepak Kumar	IND	451	0.22
Dwarika Kumar Das	IND	436	0.22
	NOTA	2358	1.17

Polling Station Level Election Results

Number and Name of Polling Stations (PS) (2019 AE)

Number of Polling Stations	Name of Polling Stations	Number of Polling Stations	Name of Polling Stations
1	UP. H.S. Dhothwa, East Part	22	UP. +2 High School Dantokala (New Building)
2	UP. H.S. Dhauthwa (West)	23	UP. +2 High School Dantokala (Middle Part)
3	UP. H.S. Dhauthwa Middle Part	24	P.S. Kud
4	UP. M.S. Mardigarh, N.Part	25	P.S. Kathautiya
5	UP. M.S. Mardigarh, South Part	26	UP. H.S. Shapur (East Part)
6	UP. M.S. Arrabhusai (N. Part)	27	UP. H.S. Shapur (North Part)
7	UP. M.S. Arrabhusai (East Part)	28	UP. H.S. Shapur (West Part)
8	UP. M.S. Arrabhusai (S. Part)	29	UP. H.S. Shapur (South Part)
9	UP. M.S. Arrabhusai (West Part)	30	N.P.S. Hesakudar
10	UP. M.S. Barikalajhonjhi, E.Part	31	M.S. Jhardag
11	UP. M.S. Barikalajhonjhi, M. Part	32	UP. M.S. Bajha
12	N.P.S. Mahugain	33	M.S. Banjhiya
13	UP. M.S. Barikalajhonjhi, W.Part	34	UP. M.S. Edla
14	UP. M.S. Kurhagarha, East Part	35	UP. M.S. Uridiri
15	UP. M.S. Kurhagarha, West Part	36	N.P.S. Naya Harhad
16	N.P.S. Balia	37	M.S. Katkamsandi, N.Part
17	UP. M.S. Rebar, East Part	38	M.S. Katkamsandi, S.Part
18	UP. M.S. Rebar, West Part	39	High School Katkamsandi (N. Part)
19	UP. M.S. Horiya	40	High School Katkamsandi (M. Part)
20	UP. +2 High School Dantokala (East Part)	41	High School Katkamsandi (S. Part)
21	UP. +2 High School Dantokala (West Part)	42	UP. Urdu M.S. Lakhnu

Contd....

Polling Station Level Election Results

Polling Station-wise Votes Secured by Overall Top Five Parties in Hazaribagh Assembly in Assembly Election (AE) under Hazaribagh Parliamentary Constituency in Jharkhand (2019)

Number of Polling Station	Winner - Manish Jaiswal (BJP)	Runner-up - Dr. Ramchandra Prasad (INC)	3rd - Munna Singh (JVM)	4th - Nadeem Khan (AIMIM)	5th - Prakash Kumar Paswan (IND)	NOTA	Other	Total Votes Secured
36	193	130	96	4	12	14	61	510
37	254	85	66	6	20	7	49	487
38	409	96	49	15	20	7	29	625
39	168	39	93	24	7	4	18	353
40	199	70	63	11	4	13	25	385
41	445	86	37	87	10	8	52	725
42	205	108	80	25	12	4	21	455
43	177	75	44	34	2	5	20	357
44	75	76	12	89	2	3	14	271
45	217	27	25	3	4	2	16	294
46	174	81	45	27	2	1	17	347
47	198	38	65	19	19	4	31	374
48	139	68	42	82	9	3	27	370
49	142	84	56	69	7	6	15	379
50	57	26	131	1	1	4	6	226
51	341	62	55	3	9	6	25	501
52	294	38	35	0	64	5	21	457
53	239	45	66	0	6	7	28	391
54	143	79	95	2	44	10	30	403
55	256	26	90	18	8	2	12	412
56	286	15	100	0	5	3	17	426
57	279	32	103	3	9	5	31	462
58	234	95	58	4	5	5	28	429
59	260	124	31	47	11	3	35	511
60	395	129	37	3	6	7	39	616
61	365	28	37	2	4	4	19	459
62	319	35	23	1	1	3	13	395
63	324	35	26	0	5	2	14	406
64	378	42	28	1	3	5	21	478
65	202	93	18	5	17	7	15	357
66	244	68	28	1	10	8	32	391
67	231	107	28	16	5	9	17	413
68	176	154	32	27	6	3	29	427
69	272	81	10	3	3	5	30	404
70	92	117	44	30	13	6	21	323

Contd....

Polling Station Level Election Results

Winner, Runner-up and 3rd Party Position & Winning Margin According to Polling Stations in Hazaribagh Assembly in Assembly Election (AE) under Hazaribagh Parliamentary Constituency in Jharkhand (2019)

Polling Station Number	Winner Party	Winner Votes (%)	Runner-up Party	Runner-up Votes (%)	Winning Margin Votes (%)	Third Party	Third Party Votes (%)	Other Votes (%)
71	BJP	309 (60)	INC	100 (19.42)	209 (40.58)	JVM	40 (7.77)	66 (12.82)
72	BJP	275 (61.52)	INC	86 (19.24)	189 (42.28)	JVM	22 (4.92)	64 (14.32)
73	BJP	323 (64.73)	INC	69 (13.83)	254 (50.9)	JVM	37 (7.41)	70 (14.03)
74	BJP	284 (59.79)	INC	138 (29.05)	146 (30.74)	JVM	14 (2.95)	39 (8.21)
75	BJP	253 (60.96)	INC	93 (22.41)	160 (38.55)	JVM	27 (6.51)	42 (10.12)
76	BJP	169 (41.73)	INC	133 (32.84)	36 (8.89)	JVM	41 (10.12)	62 (15.31)
77	BJP	186 (55.86)	IND (PKP)	47 (14.11)	139 (41.75)	INC	32 (9.61)	68 (20.42)
78	INC	309 (53.83)	BJP	184 (32.06)	125 (21.77)	AIMIM	32 (5.57)	49 (8.54)
79	NV	NV (NV)	NV	NV (NV)	NV (NV)	NV	NV (NV)	NV (NV)
80	INC	356 (54.94)	BJP	130 (20.06)	226 (34.88)	AIMIM	85 (13.12)	77 (11.88)
81	INC	211 (59.1)	BJP	83 (23.25)	128 (35.85)	JVM	12 (3.36)	51 (14.29)
82	BJP	166 (48.54)	INC	115 (33.63)	51 (14.91)	JVM	21 (6.14)	40 (11.7)
83	BJP	247 (51.46)	INC	155 (32.29)	92 (19.17)	JVM	32 (6.67)	46 (9.58)
84	INC	234 (54.04)	BJP	119 (27.48)	115 (26.56)	JVM	33 (7.62)	47 (10.85)
85	INC	262 (54.13)	BJP	144 (29.75)	118 (24.38)	JVM	32 (6.61)	46 (9.5)
86	INC	251 (61.22)	BJP	62 (15.12)	189 (46.1)	AIMIM	52 (12.68)	45 (10.98)
87	INC	123 (40.33)	BJP	120 (39.34)	3 (0.99)	IND (PKP)	28 (9.18)	34 (11.15)
88	BJP	327 (57.37)	JVM	89 (15.61)	238 (41.76)	INC	74 (12.98)	80 (14.04)
89	INC	361 (58.79)	BJP	148 (24.1)	213 (34.69)	AIMIM	60 (9.77)	45 (7.33)
90	INC	483 (82.14)	AIMIM	53 (9.01)	430 (73.13)	BJP	24 (4.08)	28 (4.76)
91	INC	399 (68.79)	AIMIM	108 (18.62)	291 (50.17)	BJP	35 (6.03)	38 (6.55)
92	INC	280 (45.83)	BJP	226 (36.99)	54 (8.84)	AIMIM	64 (10.47)	41 (6.71)
93	INC	363 (70.49)	AIMIM	120 (23.3)	243 (47.19)	JVM	16 (3.11)	16 (3.11)
94	INC	357 (61.98)	AIMIM	114 (19.79)	243 (42.19)	BJP	54 (9.38)	51 (8.85)
95	INC	381 (77.91)	AIMIM	55 (11.25)	326 (66.66)	BJP	18 (3.68)	35 (7.16)
96	INC	428 (78.68)	AIMIM	64 (11.76)	364 (66.92)	BJP	29 (5.33)	23 (4.23)
97	BJP	400 (76.63)	INC	74 (14.18)	326 (62.45)	JVM	25 (4.79)	23 (4.41)
98	BJP	229 (47.12)	INC	204 (41.98)	25 (5.14)	JVM	21 (4.32)	32 (6.58)
99	INC	396 (77.04)	AIMIM	68 (13.23)	328 (63.81)	BJP	25 (4.86)	25 (4.86)
100	INC	311 (72.16)	BJP	70 (16.24)	241 (55.92)	AIMIM	31 (7.19)	19 (4.41)
101	INC	387 (55.68)	BJP	132 (18.99)	255 (36.69)	AIMIM	111 (15.97)	65 (9.35)
102	INC	381 (57.9)	BJP	109 (16.57)	272 (41.33)	AIMIM	103 (15.65)	65 (9.88)
103	INC	307 (58.03)	AIMIM	88 (16.64)	219 (41.39)	BJP	65 (12.29)	69 (13.04)
104	INC	220 (50.11)	BJP	92 (20.96)	128 (29.15)	AIMIM	79 (18)	48 (10.93)
105	INC	282 (71.94)	AIMIM	62 (15.82)	220 (56.12)	JVM	22 (5.61)	26 (6.63)

Contd....

Socio-Economic Amenities - Rural

Access to Education Facilities

Particulars	Number of Villages (% of Population)				
	Available	Not Available	If Not Available (Distance of Nearest Facility)		
			A	B	C
Govt. Primary School	199 (95)	25 (5)	20 (4)	3 (0)	0 (0)
Private Primary School	56 (41)	168 (59)	0 (0)	0 (0)	0 (0)
Govt. Middle School	107 (72)	117 (28)	80 (17)	18 (4)	7 (2)
Private Middle School	44 (35)	180 (65)	1 (0)	0 (0)	0 (0)
Govt. Secondary School	27 (22)	197 (78)	80 (30)	58 (23)	35 (11)
Private Secondary School	30 (23)	194 (77)	2 (1)	4 (1)	0 (0)
Govt. Senior Secondary School	3 (4)	221 (96)	31 (18)	67 (36)	121 (39)
Private Senior Secondary School	2 (2)	222 (98)	0 (0)	0 (0)	0 (0)
Govt. Arts and Science Degree College	0 (0)	224 (100)	29 (21)	60 (32)	135 (47)
Private Arts and Science Degree College	0 (0)	224 (100)	0 (0)	0 (0)	0 (0)
Govt. Engineering College	0 (0)	224 (100)	18 (17)	41 (22)	165 (62)
Private Engineering College	0 (0)	224 (100)	0 (0)	0 (0)	0 (0)
Govt. Medicine College	0 (0)	224 (100)	15 (10)	31 (15)	177 (75)
Private Medicine College	1 (1)	223 (99)	0 (0)	0 (0)	0 (0)
Govt. Management Institute	0 (0)	224 (100)	16 (13)	29 (14)	179 (73)
Private Management Institute	0 (0)	224 (100)	0 (0)	0 (0)	0 (0)
Govt. Polytechnic	0 (0)	224 (100)	10 (7)	31 (17)	183 (76)
Private Polytechnic	0 (0)	224 (100)	0 (0)	0 (0)	0 (0)
Govt. Vocational Training School/ITI	3 (1)	221 (99)	11 (11)	61 (35)	149 (53)
Private Vocational Training School/ITI	1 (1)	223 (99)	0 (0)	0 (0)	0 (0)
Govt. Non Formal Training Centre	0 (0)	224 (100)	18 (13)	63 (35)	141 (49)
Private Non Formal Training Centre	2 (3)	222 (97)	0 (0)	0 (0)	0 (0)
Govt. School For Disabled	0 (0)	224 (100)	17 (11)	54 (32)	153 (56)
Private School For Disabled	0 (0)	224 (100)	0 (0)	0 (0)	0 (0)
Government Others	0 (0)	224 (100)	10 (5)	34 (18)	173 (75)
Private Others	4 (1)	220 (99)	0 (0)	0 (0)	0 (0)

Note : Distance A : Less than 5 km; B : Between 5-10 km; C : 10+ km.; Source : Data Analysis is based on 2011 Census.

DISCLAIMER

The Terms of Use and Disclaimer of Datanet India Private Limited (hereinafter referred to as "Datanet") for use of this analysis report of **Hazaribagh Assembly Constituency (Hazaribagh Vidhan Sabha)** :-

1. **Assembly Factbook™** is a Registered Trade Mark owned by Datanet.
2. All the maps are sketched and graphical representation only and have not been drawn to the scale and also not to represent the actual geographical area or boundary of the unit.
3. The data for the aforesaid analysis is based on authentic sources and has been culled from the various publications of Census, CSO and NSSO for district and block level data, various central and state government departments, Central & State Elections Commissions and the concerned Returning Officers' releases, Electoral Rolls, Election results and allied publications, internal assessment, surveys, estimates and analysis. Therefore, certain adjustment of data at micro level may have been done to arrive closer to the macro data.
4. Data have been provided on an "As Is" and "As AVAILABLE" basis
5. The colours shown in the maps or diagram and charts of a particular party, alliance or AC are indicative and do not represent them.
6. This publication which includes maps, sheets, graphs and data would be the property under copyright of Datanet only. The user may use these for its internal study, analysis and research purposes. It's public display, re-selling or any commercial uses by the user are not allowed.
7. Datanet has taken due care and caution in compilation and processing of data and allied information, but does not guarantee the accuracy, adequacy or completeness of any information/analysis and will be not responsible for any errors or omissions or for the results obtained from the use of such information/analysis.
8. All the contents for the publication have been culled from various authentic sources and Datanet reasonably believes such sources to be reliable, but does not make any representations, express or implied as to the accuracy or fitness of use of such information. The information or contents of the information/analysis do not constitute advice and should not be relied upon in making (or refraining from making) any decision. Any reliance placed upon the information provided by Datanet is the sole responsibility and strictly at the user's risk.
9. In no event will Datanet be liable for any damages (including, without limitation, damages for loss of business projects, or loss of profits) arising in contract, tort or otherwise from the use of or inability to use any of its contents, or from any action taken (or refrained from being taken) as a result of using the analysis or any of its contents. Datanet its directors, owners, editors, officials, employees, distributor and agents or any associate will not be liable for any errors in the information contained or any consequences arising from the use of the contents of the provided information/analysis.
10. If any provision of these terms and conditions is held invalid or illegal or unenforceable for any reason by any court of competent jurisdiction, such provision shall be severed and the remainder of provisions of the terms and conditions shall continue in full force and effect as if the Term of Use had been executed with the invalid, illegal or unenforceable provision eliminated.
11. If there are any discrepancies in the information provided, please bring it to attention of Datanet for suitable rectification measures.

Buy Online This Complete Book At
Datanet India eBooks Store

www.indiastatpublications.com

or go directly at

[http://www.indiastatpublications.com/
Assembly_factbook/Jharkhand/Hazaribagh/ Hazaribagh](http://www.indiastatpublications.com/Assembly_factbook/Jharkhand/Hazaribagh/Hazaribagh)

 **indiastat**elections

ISBN : 978-93-5301-980-8

