



Jharkhand

# Assembly Factbook™

Giridih Assembly Constituency



Key Electoral Data of Giridih  
Assembly Constituency (Vidhan Sabha)

Jharkhand

# **Assembly Factbook™**

Giridih Assembly Constituency



Giridih Vidhan Sabha

## **Editor & Director**

Dr. R.K. Thukral

## **Research Editor**

Dr. Shafeeq Rahman

## **Compiled, Researched and Published by Datanet India Pvt. Ltd.**

D-100, 1st Floor,

Okhla Industrial Area, Phase-I,  
New Delhi- 110020.

Ph.: 91-11- 43580781-84

Email : support@indiastatpublications.com

Website : www.indiastatelections.com

## **Online Book Store :**

www.indiastatpublications.com

**Report No. :** AFB/JH-32-0123

**ISBN :** 978-93-5301-974-7

**First Edition :** January, 2018

**Sixth Updated Edition :** January, 2023

**Price :** Rs. 11500/-

US\$ 310

**© Datanet India Pvt. Ltd.**

All rights reserved. No part of this book may be reproduced, stored in a retrieval system or transmitted in any form or by any means, mechanical photocopying, photographing, scanning, recording or otherwise without the prior written permission of the publisher. Please refer to Disclaimer at page no. 284 for the use of this publication.

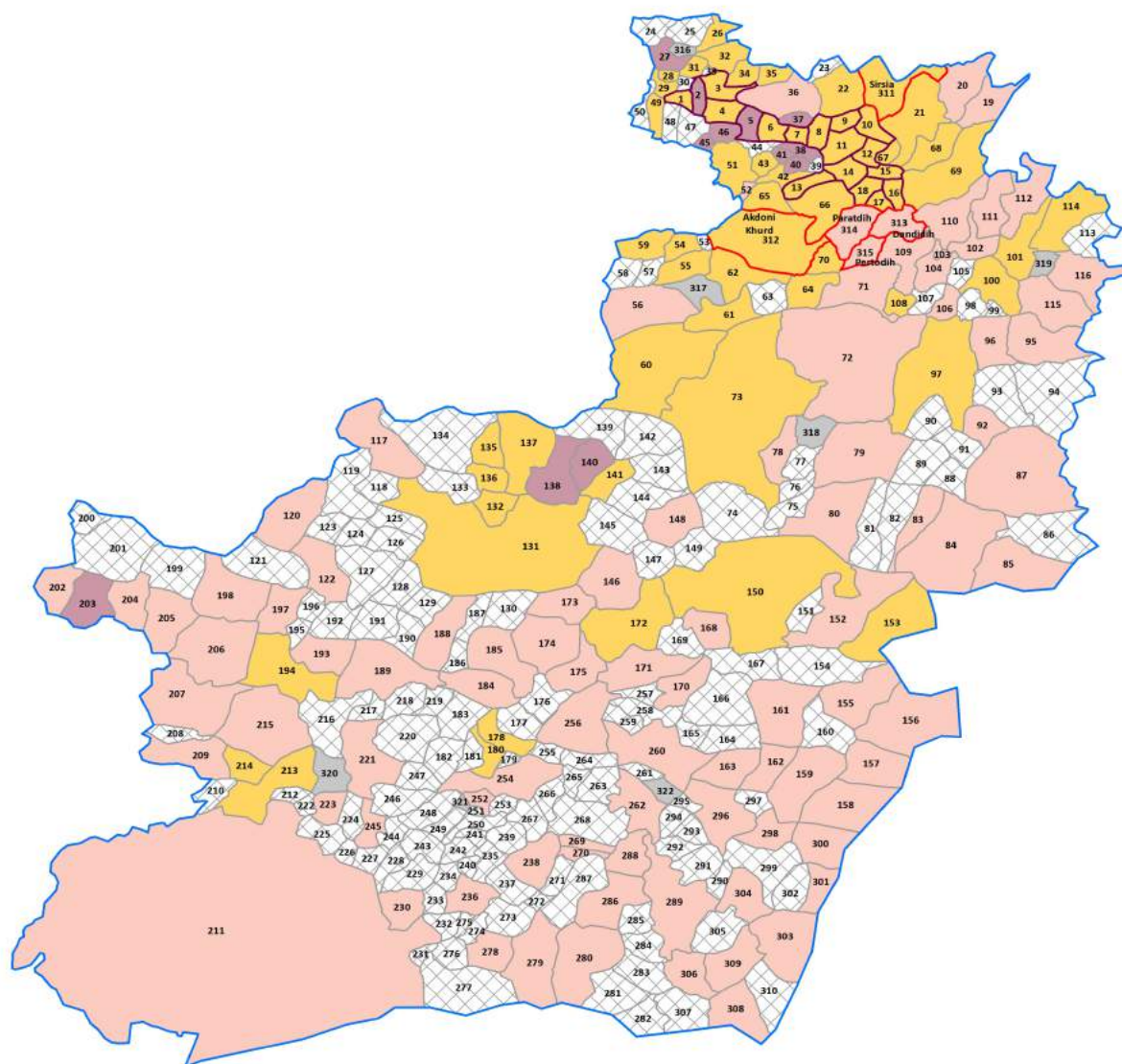
Printed in India

No.	Particulars	Page No.
	<b>Introduction</b>	
1	Assembly Constituency - (Vidhan sabha) at a Glance   Features of Assembly as per Delimitation Commission of India (2008)	1-2
	<b>Location and Political Maps</b>	
2	Location Map   Boundaries of Assembly Constituency - (Vidhan sabha) in District   Boundaries of Assembly Constituency under Parliamentary Constituency - (Lok sabha)   Town, Locality & Village-wise Winner Parties- 2019-PE, 2019-AE, 2014-PE, 2014-AE, 2009-PE and 2009-AE	3-11
	<b>Administrative Setup (2011)</b>	
3	District   Sub-district   Towns   Villages   Inhabited Villages   Uninhabited Villages   Village Panchayat   Intermediate Panchayat	12-27
	<b>Demographics (2011)</b>	
4	Population   Households   Rural/Urban Population   Towns and Villages by Population Size   Sex Ratio (Total & 0-6 Years)   Religious Population   Social Population   Literacy Rate	28-29
	<b>Electoral Features</b>	
5	Important Dates of Last Elections Held   Electors by Gender   Service Electors   Voters   Voters Turnout   Polling Stations & Average Number of Electors per Polling Station   Electors by Age Group   Present Elected Representatives	30-35
	<b>Historical Summary Election Results</b>	
6	Vote Share of Major Parties   Winning Margin (Number & Percentage)   Polarity of Parties   Summary Result of Assembly Segment of Parliamentary Elections 2019, 2014, 2009 and 2004   Summary Result of Assembly Elections 2019, 2014, 2009 and 2005	36-47
	<b>Polling Station Level Election Results</b>	
7	Name and Number of Polling Station 2019-PE, 2019-AE, 2014-PE, 2014-AE, 2009-PE and 2009-AE   Polling Station-wise Electors, Voters & Voters Turnout 2019-PE, 2019-AE, 2014-PE, 2014-AE, 2009-PE and 2009-AE   Polling Station wise Elections Results 2019-PE, 2019-AE, 2014-PE, 2014-AE, 2009-PE and 2009-AE	48-261
	<b>Share of Assembly Constituency</b>	
8	Share of Assembly Constituency - (Vidhan sabha) in State, District and Parliamentary Constituency - (Lok sabha)	262
	<b>Socio-Economic Amenities (2011)</b>	
9	Access to Administrative Units   Agricultural, Manufacturing and Industrial Commodities   Demographic Indicators   Education   Health & Manpower   Drinking Water Supply   Sanitation   Entertainment and Recreations Infrastructure   Power   Food Allocation Distribution and Marketing of Agriculture Commodities Infrastructure   Transport and Road Infrastructure   Communication   Banking and Financial Services   Land Use   Irrigation Source	264-278
10	<b>Abbreviation &amp; Sources</b>	280-282
11	<b>Disclaimer</b>	284



## Location & Political Map

### Town, Locality & Village-wise Winner Parties in Giridih Assembly Constituency under State Assembly Election (AE) (No. 32) - 2014



BJP	JMM	JVM	UV	UN	Total AC	Town (T)	Locality (L)	Village (V)
(2T+16L+46V)	(3T+90V)	(2L+10V)	(146V)	(7V)	5T	18L	299V	
UV : Unspecified Village								
UN : Uninhabited Village								

Note : Locality boundaries are shown for visual presentations only and these are not showing the actual geographical locations.

## Administrative Setup

### List of Village Panchayat & Intermediate Panchayat (Block) Name - 2011

Village Name	Village Panchayat Name	Intermediate Panchayat Name
Ajdih	Udnabad	Giridih
Akdoni Kalan	Akdoni Kalan	Giridih
Ambadih	Kurko	Pirtanr
Andudih	Parsatanr	Giridih
Angaia	Bisunpur	Pirtanr
Arbeka	Harladih	Pirtanr
Asoadih	Fulchi	Giridih
Asuradih	Khukhra	Pirtanr
Baddiha	Akdoni Kalan	Giridih
Badgaon	Badgaon	Pirtanr
Badro	Kurko	Pirtanr
Bagdaha	Madhuban	Pirtanr
Bahadurpur	Khukra	Pirtanr
Bakshidih	Bakshidih	Giridih
Balho	Jaspur	Giridih
Balki Pahari	Tuio	Pirtanr
Baltharwa	Fulchi	Giridih
Banaso	Bharthi Chaulkari	Pirtanr
Bandh	Bandh	Pirtanr
Baniadih	Mohanpur	Giridih
Bansimri	Kurko	Pirtanr
Baraddihkhurd	Tuio	Pirtanr
Baradih	Kharpoka	Pirtanr
Baramasia	Jaspur	Giridih
Baramasia	Kumharlalo	Pirtanr
Barapahari	Serarkorhi	Pirtanr
Barasingha	Bandh	Pirtanr
Bardahi	Chilga	Pirtanr
Barhagari	Badgaon	Pirtanr

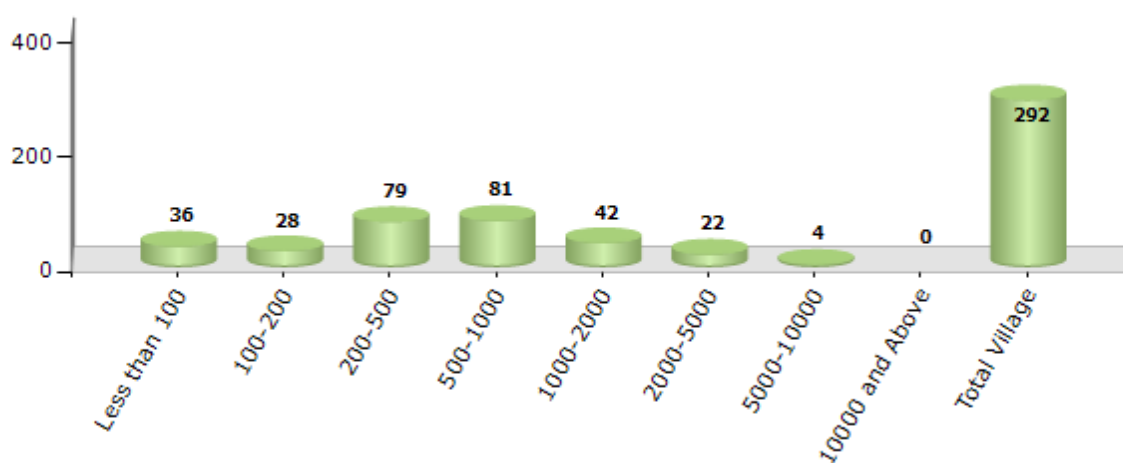
Contd....

## Demographics

### Number of Villages by Population Size - 2011

Less than 100	100-200	200-500	500-1000	1000-2000	2000-5000	5000-10000	10000 and Above	Total Village
36	28	79	81	42	22	4	0	292

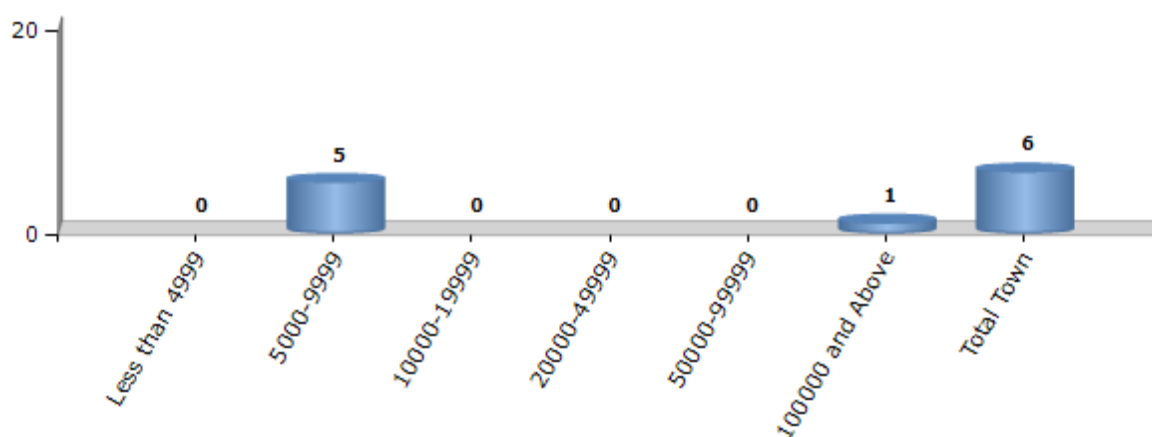
Number of Villages by Population Size - 2011



### Number of Towns by Population Size - 2011

Less than 4999	5000-9999	10000-19999	20000-49999	50000-99999	100000 and Above	Total Town
0	5	0	0	0	1	6

Number of Towns by Population Size - 2011

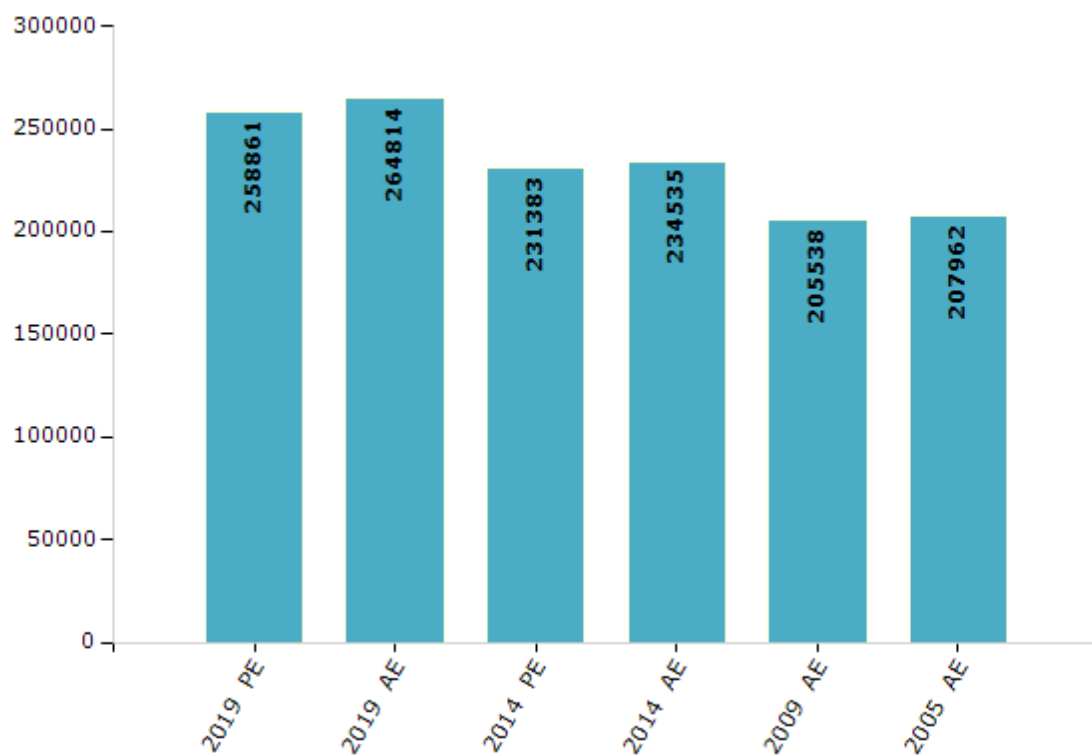


## Electoral Features

### Electors by Male & Female

Year	Male	Female	Others	Total	Year	Male	Female	Others	Total
2019 PE	136868	121985	8	258861	2009 PE	-	-	-	-
2019 AE	138830	125975	9	264814	2009 AE	110463	95075	-	205538
2014 PE	124289	107094	0	231383	2005 AE	112579	95383	-	207962
2014 AE	125977	108558	0	234535	2004 PE	-	-	-	-

Number of Electors



**Note :** AE : Assembly Election, PE : Assembly Segment of Parliamentary Election

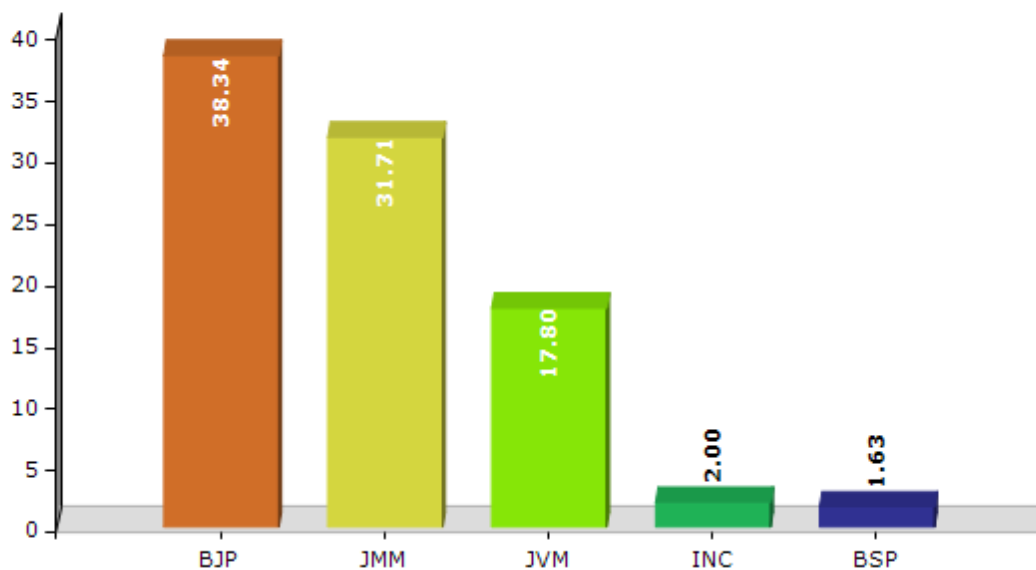


## Historical Summary Election Results

### Summary Result of Assembly Election - 2014

Candidate Name	Party	Votes	Votes %
Nirbhay Kumar Shahabadi	BJP	57450	38.34
Sudivya Kumar	JMM	47517	31.71
Babu Lal Marandi	JVM	26665	17.8
Ruma Singh	INC	2998	2
Nageshwar Das	BSP	2436	1.63
Tribhuwan Dayal	JD(U)	2050	1.37
Govind Kumar Yadav	MCO	1930	1.29
Md. Afak Naushad	NCP	1659	1.11
Rajesh Kumar Sinha	CPI(ML)(L)	1141	0.76
Prem Kumar Sinha	IND	987	0.66
Shamsher Jangi	AIFB	963	0.64
Nitesh Kumar	SP	843	0.56
Dhaneshwar Mahto	PMS	738	0.49
	NOTA	2457	1.64

Votes Percentage of Top Parties - 2014



## Polling Station Level Election Results

### Number and Name of Polling Stations (PS) (2019 AE)

Number of Polling Stations	Name of Polling Stations	Number of Polling Stations	Name of Polling Stations
1	Sharda Kaniyas Middle School (Durga Asthan Kandutola Pachamba	22	P.H.E.D. Office Giridih
2	Mahatma Gandhi Middle School Pachamba	23	Abdul Kayum Ansari Girls High School Bhandaridih North Part
3	U.M.S. Pethiyatand	24	Abdul Kayum Ansari Girls High School Bhandaridih South Part
4	Pachamba High Scholl East Part	25	Abdul Kayum Ansari Girls High School Bhandaridih East Part
5	High School Pachamba West Part	26	Sent Jon Primary School Shastri Nagar (East Part)
6	Urdu Prathmik School Bishunpur	27	Sent Jon Primary School Shastri Nagar (West Part)
7	Middle School Koiyaritola (North Part)	28	Bhandaridih Animal Hasbendary New Buildingnorth Part
8	Middle School Koiyaritola (East Part)	29	Bhandaridih Animal Hasbendary New Buildingsouth Part
9	Middle School Koiyaritola (South Part)	30	Azad Library Giridih East Part
10	Urdu Prathmik School Kaiyaritola Road Pachmba	31	Azad Library Giridih West Part
11	Ward No- 01 Sthit Parwati Devi Rajkiya Kanya M.S. Pachamba East Part	32	U.M.S. Bhandaridih Hindi West Part
12	Ward No -01 Sthit Parwati Devi Rajkiya Kanya M.S. Pachamba West Part	33	U.M.S. Bhandaridih Hindi Nourth Part
13	Middle School (Mission) Bishanpur Pachamba	34	U.M.S. Bhandaridih Hindi East Part
14	Primary School Bodo (Durga Asthan)	35	J.C.Bose Bhawan New Barganda
15	Hany Holi Trinity School Mohan Pur East Part	36	Sri R.K Mahila College New Barganda East Part
16	Hany Holi Trinity School Mohan Pur West Part	37	Sri R.K Mahila College New Barganda West Part
17	Hany Holi Trinity School Mohan Pur Middle Part	38	S.R.J.C. Bose Girls High School Barganda Nourth Part
18	Forest Divisonal Office Mohanpur East Part	39	S.R.J.C. Bose Girls High School Barganda South Part
19	Forest Divisonal Office Mohanpur West Part	40	M.S. Durga Mata New Barganda East Part
20	Forest Divisonal Office Mohanpurnorth Part	41	M.S. Durga Mata New Barganda West Part
21	Assistant Engineer Khan Parshad Office Hazaribagh	42	Saraswati Shishu Vidya Mandir North Part

Contd....

## Polling Station Level Election Results

### Polling Station-wise Votes Secured by Overall Top Five Parties in Giridih Assembly in Assembly Election (AE) under Giridih Parliamentary Constituency in Jharkhand (2019)

Number of Polling Station	Winner - Sudivya Kumar (JMM)	Runner-up - Nirbhay Kumar Shahabadi (BJP)	3rd - Chunnu Kant (JVM)	4th - Mohammad Lallu (IND)	5th - Upendra Kumar Sharma (LJP)	NOTA	Other	Total Votes Secured
36	39	144	33	0	12	2	3	233
37	34	157	31	1	20	7	1	251
38	62	161	10	0	7	4	8	252
39	16	78	10	0	4	2	3	113
40	96	286	13	0	6	5	10	416
41	33	115	16	0	3	3	2	172
42	30	210	105	1	2	2	2	352
43	67	277	62	0	2	4	11	423
44	68	206	43	0	7	5	2	331
45	43	182	16	0	6	5	7	259
46	58	367	24	0	3	9	12	473
47	35	116	18	0	4	1	4	178
48	28	164	24	0	5	4	3	228
49	33	246	22	0	5	4	6	316
50	35	101	12	0	1	0	4	153
51	234	212	27	7	5	7	12	504
52	143	124	24	0	1	1	1	294
53	142	198	15	2	1	3	14	375
54	75	247	16	4	11	6	13	372
55	27	143	42	0	1	4	5	222
56	26	188	19	1	0	3	2	239
57	7	89	0	0	0	7	0	103
58	41	152	6	0	0	4	2	205
59	33	233	13	1	1	2	8	291
60	27	469	10	2	5	7	3	523
61	39	251	15	0	11	5	6	327
62	37	278	15	1	2	3	5	341
63	25	202	10	0	4	0	2	243
64	128	306	36	5	5	4	13	497
65	116	218	19	1	8	4	2	368
66	82	216	26	1	1	7	5	338
67	56	203	27	1	5	2	6	300
68	81	169	12	1	7	1	5	276
69	73	195	25	1	0	6	8	308
70	70	269	21	3	3	6	12	384

Contd....

## Polling Station Level Election Results

**Winner, Runner-up and 3rd Party Position & Winning Margin According to Polling Stations in Giridih Assembly in Assembly Election (AE) under Giridih Parliamentary Constituency in Jharkhand (2019)**

Polling Station Number	Winner Party	Winner Votes (%)	Runner-up Party	Runner-up Votes (%)	Winning Margin Votes (%)	Third Party	Third Party Votes (%)	Other Votes (%)
71	BJP	296 (65.34)	JMM	112 (24.72)	184 (40.62)	JVM	23 (5.08)	22 (4.86)
72	BJP	288 (66.82)	JMM	75 (17.4)	213 (49.42)	JVM	25 (5.8)	43 (9.98)
73	JMM	315 (63.77)	BJP	138 (27.94)	177 (35.83)	IND (ML)	18 (3.64)	23 (4.66)
74	BJP	277 (68.91)	JMM	91 (22.64)	186 (46.27)	JVM	19 (4.73)	15 (3.73)
75	BJP	403 (72.35)	JMM	107 (19.21)	296 (53.14)	JVM	23 (4.13)	24 (4.31)
76	BJP	166 (80.58)	JMM	22 (10.68)	144 (69.9)	JVM	15 (7.28)	3 (1.46)
77	BJP	347 (68.17)	JMM	113 (22.2)	234 (45.97)	IND (ML)	19 (3.73)	30 (5.89)
78	BJP	455 (65.66)	JMM	190 (27.42)	265 (38.24)	JVM	12 (1.73)	36 (5.19)
79	BJP	263 (68.13)	JMM	105 (27.2)	158 (40.93)	JVM	4 (1.04)	14 (3.63)
80	JMM	313 (64.8)	BJP	133 (27.54)	180 (37.26)	IND (ML)	16 (3.31)	21 (4.35)
81	JMM	453 (89.35)	BJP	20 (3.94)	433 (85.41)	IND (ML)	11 (2.17)	23 (4.54)
82	JMM	424 (78.37)	BJP	82 (15.16)	342 (63.21)	JVM	12 (2.22)	23 (4.25)
83	JMM	336 (80.77)	BJP	48 (11.54)	288 (69.23)	IND (ML)	24 (5.77)	8 (1.92)
84	JMM	288 (89.16)	IND (ML)	8 (2.48)	280 (86.68)	BJP	6 (1.86)	21 (6.5)
85	JMM	401 (66.28)	BJP	141 (23.31)	260 (42.97)	IND (ML)	19 (3.14)	44 (7.27)
86	JMM	180 (65.22)	BJP	74 (26.81)	106 (38.41)	JVM	6 (2.17)	16 (5.8)
87	JMM	311 (82.06)	BJP	33 (8.71)	278 (73.35)	IND (ML)	24 (6.33)	11 (2.9)
88	BJP	146 (57.25)	JMM	95 (37.25)	51 (20)	IND (ML)	11 (4.31)	3 (1.18)
89	BJP	193 (70.7)	JMM	67 (24.54)	126 (46.16)	CPI(ML)(L)	5 (1.83)	8 (2.93)
90	BJP	290 (69.71)	JMM	106 (25.48)	184 (44.23)	IND (ML)	5 (1.2)	15 (3.61)
91	JMM	174 (51.33)	BJP	137 (40.41)	37 (10.92)	BSP	15 (4.42)	13 (3.83)
92	BJP	166 (54.97)	JMM	115 (38.08)	51 (16.89)	JVM	5 (1.66)	16 (5.3)
93	JMM	279 (49.91)	BJP	240 (42.93)	39 (6.98)	JVM	11 (1.97)	29 (5.19)
94	BJP	225 (57.4)	JMM	142 (36.22)	83 (21.18)	JVM	6 (1.53)	19 (4.85)
95	BJP	211 (53.83)	JMM	167 (42.6)	44 (11.23)	JVM	3 (0.77)	11 (2.81)
96	JMM	405 (89.6)	IND (ML)	16 (3.54)	389 (86.06)	BJP	14 (3.1)	17 (3.76)
97	JMM	169 (51.52)	BJP	137 (41.77)	32 (9.75)	IND (ML)	6 (1.83)	16 (4.88)
98	JMM	173 (63.84)	BJP	88 (32.47)	85 (31.37)	JVM	2 (0.74)	8 (2.95)
99	BJP	216 (71.29)	JMM	76 (25.08)	140 (46.21)	JVM	5 (1.65)	6 (1.98)
100	BJP	188 (54.02)	JMM	149 (42.82)	39 (11.2)	IND (ML)	6 (1.72)	5 (1.44)
101	JMM	192 (75.59)	BJP	54 (21.26)	138 (54.33)	CPI(ML)(L)	2 (0.79)	6 (2.36)
102	JMM	325 (58.98)	BJP	201 (36.48)	124 (22.5)	JVM	10 (1.81)	15 (2.72)
103	BJP	387 (78.02)	JMM	97 (19.56)	290 (58.46)	JVM	5 (1.01)	7 (1.41)
104	JMM	239 (50.32)	BJP	197 (41.47)	42 (8.85)	IND (ML)	18 (3.79)	21 (4.42)
105	BJP	165 (67.62)	JMM	62 (25.41)	103 (42.21)	JVM	11 (4.51)	6 (2.46)

Contd....

## Socio-Economic Amenities - Rural

### Access to Education Facilities

Particulars	Number of Villages (% of Population)				
	Available	Not Available	If Not Available (Distance of Nearest Facility)		
			A	B	C
Govt. Primary School	249 (96)	43 (4)	39 (4)	4 (0)	0 (0)
Private Primary School	37 (26)	255 (74)	0 (0)	0 (0)	0 (0)
Govt. Middle School	110 (61)	182 (39)	134 (29)	41 (9)	6 (1)
Private Middle School	13 (10)	279 (90)	0 (0)	0 (0)	0 (0)
Govt. Secondary School	18 (14)	274 (86)	103 (36)	117 (36)	54 (14)
Private Secondary School	2 (2)	290 (98)	0 (0)	0 (0)	0 (0)
Govt. Senior Secondary School	7 (2)	285 (98)	42 (21)	43 (22)	196 (53)
Private Senior Secondary School	4 (3)	288 (97)	0 (0)	0 (0)	1 (0)
Govt. Arts and Science Degree College	0 (0)	292 (100)	10 (9)	37 (21)	245 (70)
Private Arts and Science Degree College	0 (0)	292 (100)	0 (0)	0 (0)	0 (0)
Govt. Engineering College	0 (0)	292 (100)	0 (0)	0 (0)	292 (100)
Private Engineering College	0 (0)	292 (100)	0 (0)	0 (0)	0 (0)
Govt. Medicine College	0 (0)	292 (100)	0 (0)	2 (0)	290 (100)
Private Medicine College	0 (0)	292 (100)	0 (0)	0 (0)	0 (0)
Govt. Management Institute	0 (0)	292 (100)	0 (0)	0 (0)	292 (100)
Private Management Institute	0 (0)	292 (100)	0 (0)	0 (0)	0 (0)
Govt. Polytechnic	0 (0)	292 (100)	0 (0)	0 (0)	292 (100)
Private Polytechnic	0 (0)	292 (100)	0 (0)	0 (0)	0 (0)
Govt. Vocational Training School/ITI	0 (0)	292 (100)	1 (0)	6 (2)	285 (98)
Private Vocational Training School/ITI	0 (0)	292 (100)	0 (0)	0 (0)	0 (0)
Govt. Non Formal Training Centre	0 (0)	292 (100)	16 (12)	42 (22)	230 (61)
Private Non Formal Training Centre	2 (1)	290 (99)	0 (0)	0 (0)	2 (3)
Govt. School For Disabled	0 (0)	292 (100)	0 (0)	0 (0)	292 (100)
Private School For Disabled	0 (0)	292 (100)	0 (0)	0 (0)	0 (0)
Government Others	3 (1)	289 (99)	0 (0)	1 (1)	1 (0)
Private Others	1 (0)	291 (100)	28 (18)	88 (30)	171 (49)

Note : Distance A : Less than 5 km; B : Between 5-10 km; C : 10+ km.; Source : Data Analysis is based on 2011 Census.

## DISCLAIMER

The Terms of Use and Disclaimer of Datanet India Private Limited (hereinafter referred to as "Datanet") for use of this analysis report of **Giridih Assembly Constituency (Giridih Vidhan Sabha)** :-

1. **Assembly Factbook™** is a Registered Trade Mark owned by Datanet.
2. All the maps are sketched and graphical representation only and have not been drawn to the scale and also not to represent the actual geographical area or boundary of the unit.
3. The data for the aforesaid analysis is based on authentic sources and has been culled from the various publications of Census, CSO and NSSO for district and block level data, various central and state government departments, Central & State Elections Commissions and the concerned Returning Officers' releases, Electoral Rolls, Election results and allied publications, internal assessment, surveys, estimates and analysis. Therefore, certain adjustment of data at micro level may have been done to arrive closer to the macro data.
4. Data have been provided on an "As Is" and "As AVAILABLE" basis
5. The colours shown in the maps or diagram and charts of a particular party, alliance or AC are indicative and do not represent them.
6. This publication which includes maps, sheets, graphs and data would be the property under copyright of Datanet only. The user may use these for its internal study, analysis and research purposes. It's public display, re-selling or any commercial uses by the user are not allowed.
7. Datanet has taken due care and caution in compilation and processing of data and allied information, but does not guarantee the accuracy, adequacy or completeness of any information/analysis and will be not responsible for any errors or omissions or for the results obtained from the use of such information/analysis.
8. All the contents for the publication have been culled from various authentic sources and Datanet reasonably believes such sources to be reliable, but does not make any representations, express or implied as to the accuracy or fitness of use of such information. The information or contents of the information/analysis do not constitute advice and should not be relied upon in making (or refraining from making) any decision. Any reliance placed upon the information provided by Datanet is the sole responsibility and strictly at the user's risk.
9. In no event will Datanet be liable for any damages (including, without limitation, damages for loss of business projects, or loss of profits) arising in contract, tort or otherwise from the use of or inability to use any of its contents, or from any action taken (or refrained from being taken) as a result of using the analysis or any of its contents. Datanet its directors, owners, editors, officials, employees, distributor and agents or any associate will not be liable for any errors in the information contained or any consequences arising from the use of the contents of the provided information/analysis.
10. If any provision of these terms and conditions is held invalid or illegal or unenforceable for any reason by any court of competent jurisdiction, such provision shall be severed and the remainder of provisions of the terms and conditions shall continue in full force and effect as if the Term of Use had been executed with the invalid, illegal or unenforceable provision eliminated.
11. If there are any discrepancies in the information provided, please bring it to attention of Datanet for suitable rectification measures.



**Buy Online This Complete Book At**  
**Datanet India eBooks Store**

[www.indiastatpublications.com](http://www.indiastatpublications.com)

or go directly at

[http://www.indiastatpublications.com/  
Assembly\\_factbook/Jharkhand/Giridih/ Giridih](http://www.indiastatpublications.com/Assembly_factbook/Jharkhand/Giridih/Giridih)



**i** **india**stat**elections**

ISBN : 978-93-5301-974-7



9 789353 019747