



Jammu & Kashmir

# Assembly Factbook™

Vijay Pur Assembly Constituency



Key Electoral Data of Vijay Pur  
Assembly Constituency (Vidhan Sabha)

Jammu & Kashmir  
**Assembly Factbook™**  
Vijay Pur Assembly Constituency



Vijay Pur Vidhan Sabha

## **Editor & Director**

Dr. R.K. Thukral

## **Research Editor**

Dr. Shafeeq Rahman

## **Compiled, Researched and Published by Datanet India Pvt. Ltd.**

D-100, 1st Floor,

Okhla Industrial Area, Phase-I,  
New Delhi- 110020.

Ph.: 91-11- 43580781-84

Email : support@indiastatpublications.com

Website : www.indiastatelections.com

## **Online Book Store :**

www.indiastatpublications.com

**Report No. :** AFB/JK-69-0122

**ISBN :** 978-93-88443-16-6

**First Edition :** January, 2018

**Fifth Updated Edition :** January, 2022

**Price :** Rs. 11500/-

US\$ 310

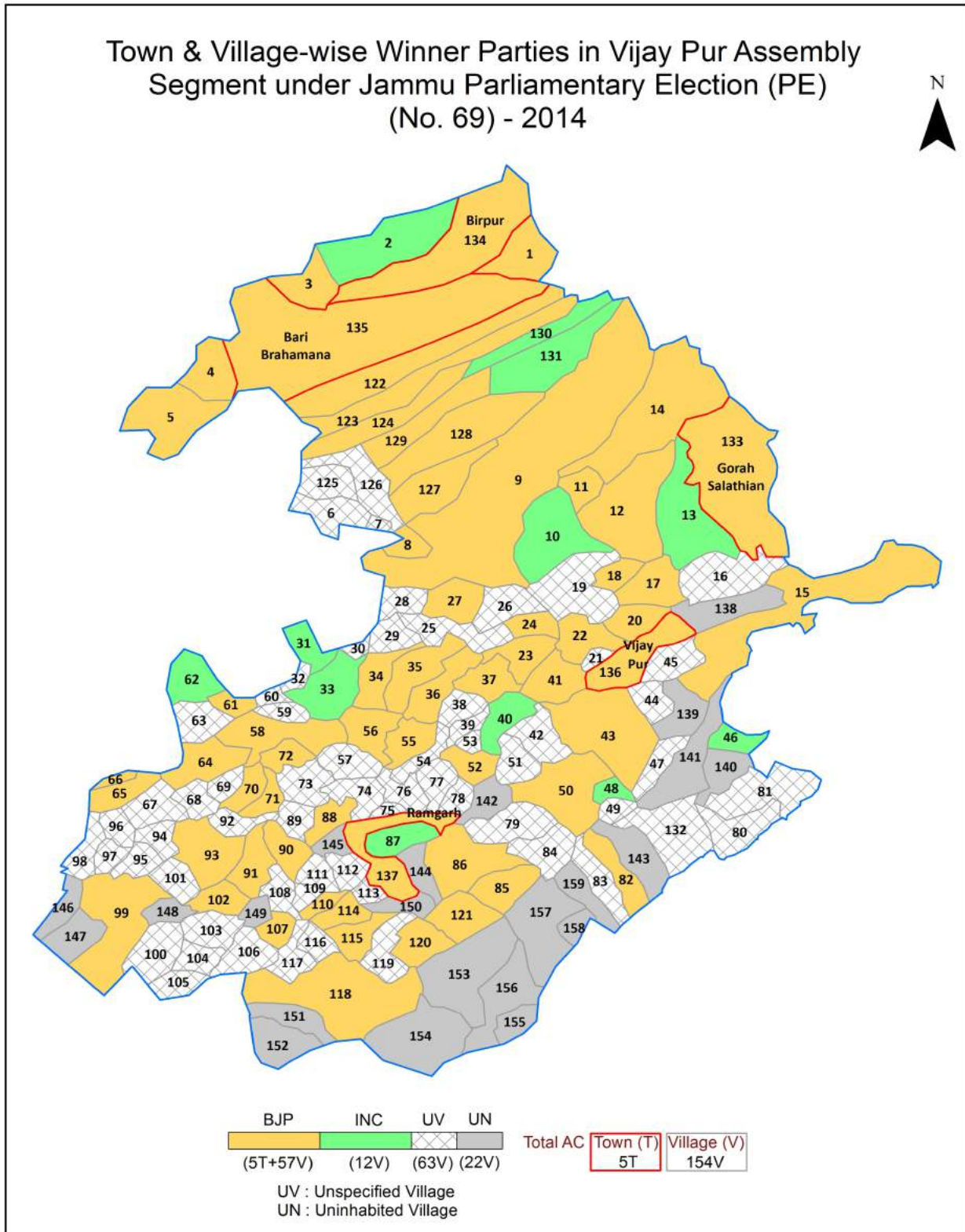
**© Datanet India Pvt. Ltd.**

All rights reserved. No part of this book may be reproduced, stored in a retrieval system or transmitted in any form or by any means, mechanical photocopying, photographing, scanning, recording or otherwise without the prior written permission of the publisher. Please refer to Disclaimer at page no. 115 for the use of this publication.

Printed in India

No.	Particulars	Page No.
	<b>Introduction</b>	
1	Assembly Constituency - (Vidhan Sabha) at a Glance   Features of Assembly as per Delimitation Commission of India (2008)	1-2
	<b>Location and Political Maps</b>	
2	Location Map   Boundaries of Assembly Constituency - (Vidhan Sabha) in District   Boundaries of Assembly Constituency under Parliamentary Constituency - (Lok Sabha)   Town & Village-wise Winner Parties- 2019-PE, 2014-PE, 2009-PE and 2008-AE	3-9
	<b>Administrative Setup (2011)</b>	
3	District   Sub-district   Towns   Villages   Inhabited Villages   Uninhabited Villages   Village Panchayat   Intermediate Panchayat	10-17
	<b>Demographics (2011)</b>	
4	Population Households   Rural/Urban Population   Towns and Villages by Population Size   Sex Ratio (Total & 0-6 Years)   Religious Population   Social Population   Literacy Rate	18-19
	<b>Electoral Features</b>	
5	Important Dates of Last Elections Held   Electors by Gender   Service Electors   Voters   Voters Turnout   Polling Stations & Average Number of Electors per Polling Station   Electors by Age Group   Present Elected Representatives	20-25
	<b>Historical Summary Election Results</b>	
6	Vote Share of Major Parties   Winning Margin (Number & Percentage)   Polarity of Parties   Summary Result of Assembly Segment of Parliamentary Elections 2019, 2014, 2009, 2004 and 1999   Summary Result of Assembly Elections 2014, 2008, 2002 and 1996	26-38
	<b>Polling Station Level Election Results</b>	
7	Name and Number of Polling Station 2019-PE, 2014-PE, 2009-PE and 2008-AE   Polling Station-wise Electors, Voters & Voters Turnout 2019-PE, 2014-PE, 2009-PE and 2008-AE   Polling Station wise Elections Results 2019-PE, 2014-PE, 2009-PE and 2008-AE	39-96
	<b>Share of Assembly Constituency</b>	
8	Share of Assembly Constituency - (Vidhan Sabha) in State, District and Parliamentary Constituency - (Lok Sabha)	97
	<b>Socio-Economic Amenities</b>	
9	Access to Administrative Units   Agricultural, Manufacturing and Industrial Commodities   Demographic Indicators   Education   Health & Manpower   Drinking Water Supply   Sanitation   Entertainment and Recreations Infrastructure   Power   Food Allocation Distribution and Marketing of Agriculture Commodities Infrastructure   Transport and Road Infrastructure   Communication   Banking and Financial Services   Land Use   Irrigation Source	99-113
10	<b>Abbreviation &amp; Sources</b>	114
11	<b>Disclaimer</b>	115

Location & Political Map



## Administrative Setup

### List of Village Panchayat & Intermediate Panchayat (Block) Name - 2011

Village Name	Village Panchayat Name	Intermediate Panchayat Name
Abtal	Abtal	Vijaypur
Amwal	Salemeri	Samba
Badali	Galwal	Samba
Badhwal	Sangwal	Vijaypur
Badori	Badheri	Ghagwal
Bagla	Bagla Raya	Purmandal
Bajawati	Khanpur	Samba
Bajpur	Vijaypur	Samba
Barori	Patli	Ghagwal
Barota	Lagwal	Samba
Barri	Barri	Ghagwal
Basi Khurd	Palli	Vijaypur
Bebral	Keso Manhasan	Vijaypur
Bhakri	Keso Manhasan	Vijaypur
Bhatli	Tarore	Ghagwal
Bhekari (Pekhari)	Salemeri	Purmandal
Bindral	Trandi	Vijaypur
Burj Sheru	Harminder	Vijaypur
Chak Baglan	Galwal	Vijaypur
Chak Bakain Kani	Nanga	Vijaypur
Chak Balotriyan	Chak Basotra	Vijaypur
Chak Banan	Chak Salarian	Samba
Chak Bhagwana	Bagla Raya	Ghagwal
Chak Bhimbo	Nanga	Vijaypur
Chak Chataka	Chak Chataka	Vijaypur
Chak Daulat	Galwal	Vijaypur
Chak Devli	Chhni Fatwal	Vijaypur
Chak Dyla	Harminder	Vijaypur
Chak Goran	Chang	Vijaypur

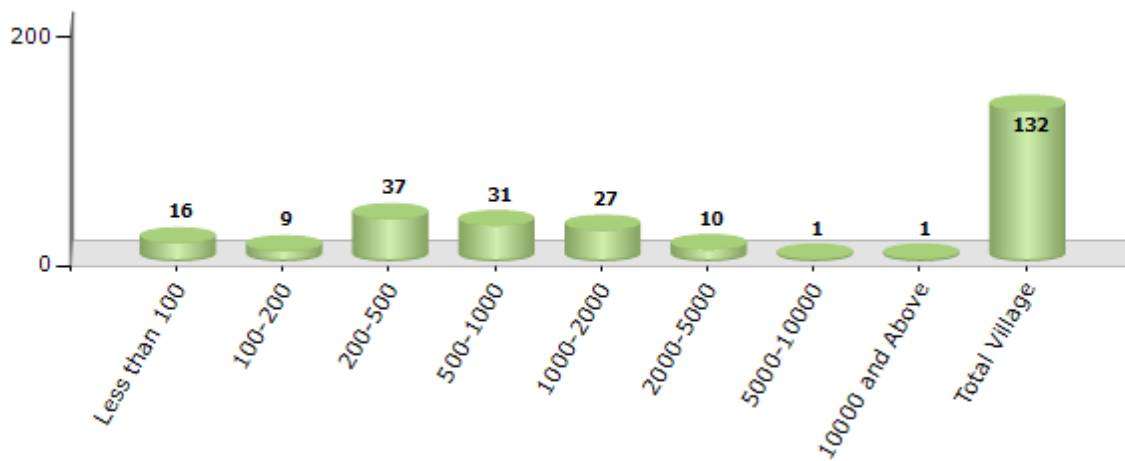
Contd....

## Demographics

### Number of Villages by Population Size - 2011

Less than 100	100-200	200-500	500-1000	1000-2000	2000-5000	5000-10000	10000 and Above	Total Village
16	9	37	31	27	10	1	1	132

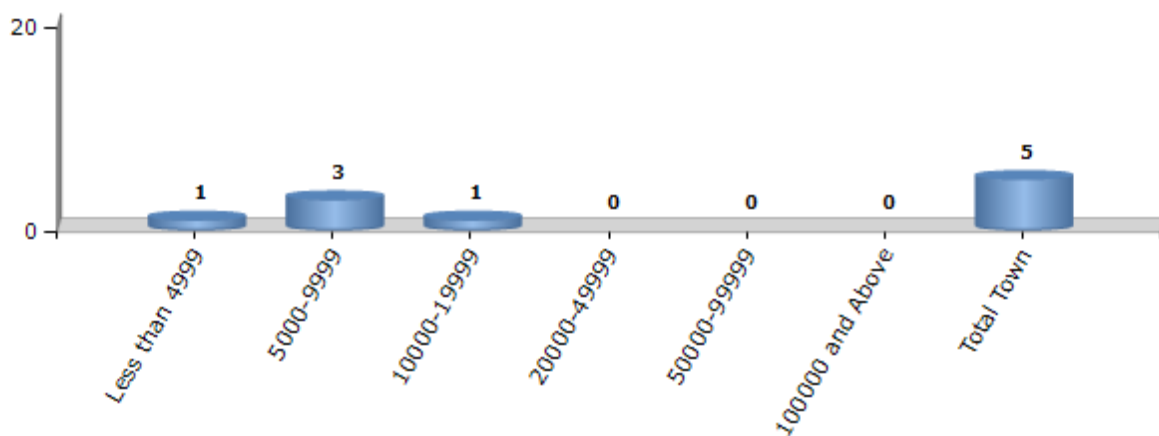
Number of Villages by Population Size - 2011



### Number of Towns by Population Size - 2011

Less than 4999	5000-9999	10000-19999	20000-49999	50000-99999	100000 and Above	Total Town
1	3	1	0	0	0	5

Number of Towns by Population Size - 2011

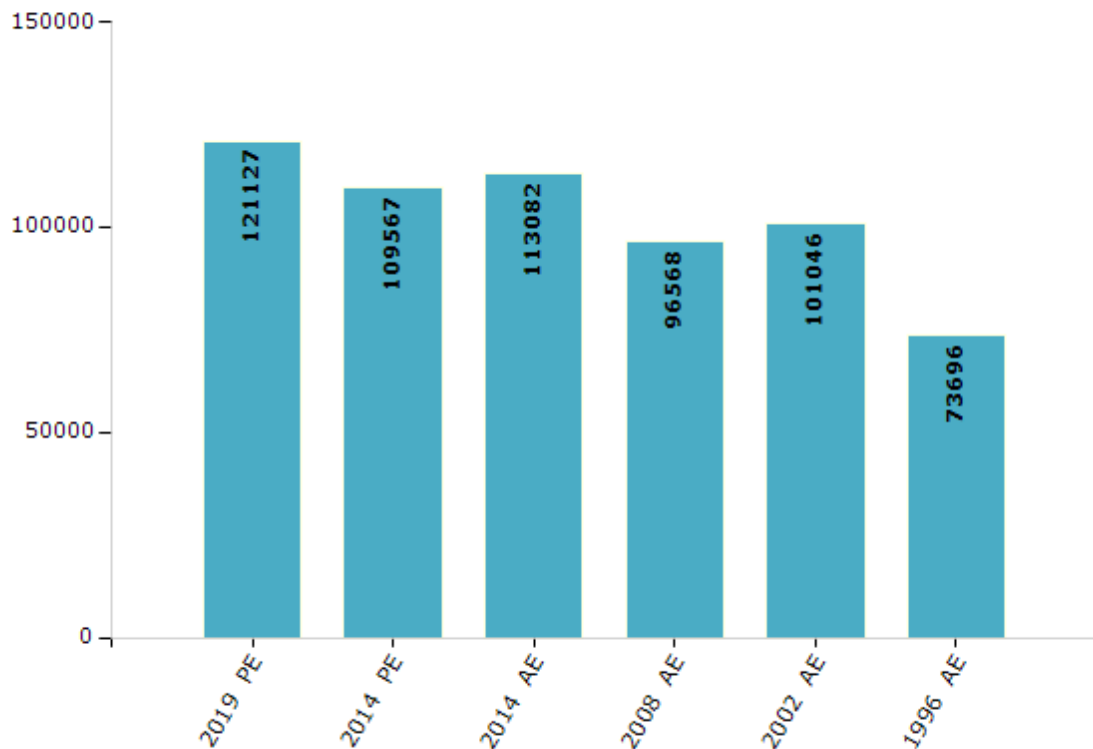


## Electoral Features

### Electors by Male & Female

Year	Male	Female	Others	Total	Year	Male	Female	Others	Total
2019 PE	64498	56626	3	121127	1996 AE	38132	35564	-	73696
2014 PE	57559	52008	0	109567	1987 AE	-	-	-	-
2014 AE	59125	53957	0	113082	1983 AE	-	-	-	-
2009 PE	-	-	-	-	1977 AE	-	-	-	-
2008 AE	49528	47040	-	96568	1972 AE	-	-	-	-
2004 PE	-	-	-	-	1967 AE	-	-	-	-
2002 AE	51918	49128	-	101046	1962 AE	-	-	-	-
1999 PE	-	-	-	-					

Number of Electors



**Note :** AE : Assembly Election, PE : Assembly Segment of Parliamentary Election



## Historical Summary Election Results

### Summary Result of Assembly Election - 2008

Candidate Name	Party	Votes	Votes %
Surjit Singh	JKN	21090	27.21
Chander Parkash	BJP	19878	25.64
Manjit Singh	JKPDP	12536	16.17
Rajesh Kumar Pargotra	JKNPP	11051	14.26
Sat Paul	IND	6091	7.86
Hari Singh	INC	1383	1.78
Jarnail Singh	BSP	1066	1.38
Tara Chand Sharma	IND	882	1.14
Rajinder Singh Jamwal	IND	586	0.76
Sudarshan Kumar	NCP	529	0.68
Milap Singh	BHBP	511	0.66
Digvijay Singh	JSM(P)	431	0.56
Mohan Singh Salathia	IND	380	0.49
Sadiq Hussain	SAP	218	0.28
Bahadur Singh Chowdhary	SP	216	0.28
Balwan Singh	IND	210	0.27
Raj Singh	IND	191	0.25
Mohinder Singh	IND	150	0.19
Harbhajan Singh	AIFB	116	0.15

## Polling Station Level Election Results

### Number and Name of Polling Stations (PS) (2014 PE)

Number of Polling Stations	Name of Polling Stations	Number of Polling Stations	Name of Polling Stations
1	Birpur A	22	Kartholi D
2	Birpur B	23	Kartholi E
3	Bari Brahmana A	24	Asmailpur A
4	Bari Brahmana B	25	Asmailpur B
5	Bari Brahmana C	26	Asmailpur C
6	Bari Brahmana D	27	Asmailpur D
7	Bari Brahmana E	28	Sukhani Talab
8	Bari Brahmana F	29	Badhori A
9	Bari Brahmana G	30	Badhori B
10	Bari Brahmana H	31	Bari Khad
11	Talab Datta A	32	Shah Talab
12	Talab Datta B	33	Patti A
13	Talab Datta C	34	Patti B
14	Palli A	35	Tarore A
15	Palli B	36	Tarore B
16	Bassi Khurd	37	Patli More A
17	Chapari Makorian A	38	Patli More B
18	Chapari Makorian B	39	Suchani A
19	Kartholi A	40	Suchani B
20	Kartholi B	41	Raya A
21	Kartholi C	42	Raya B

Contd....

## Polling Station Level Election Results

### Polling Station-wise Votes Secured by Overall Top Five Parties in Vijay Pur Assembly Segment in Parliament Election (PE) under Jammu Parliamentary Constituency in Jammu & Kashmir (2014)

Number of Polling Station	Winner - Jugal Kishore (BJP)	Runner-up - Madan Lal Sharma (INC)	3rd - Yashpal Sharma (JKPDP)	4th - Ashok Kumar (BSP)	5th - Perseen Singh (IND)	NOTA	Other	Total Votes Secured
36	430	117	9	44	1	0	15	616
37	381	221	2	8	7	1	25	645
38	358	74	1	6	4	1	15	459
39	411	128	10	2	2	1	12	566
40	345	128	2	6	1	1	6	489
41	527	154	22	8	7	2	32	752
42	388	159	3	4	2	2	21	579
43	749	213	22	2	1	4	26	1017
44	266	277	17	26	2	4	40	632
45	344	298	4	8	7	4	14	679
46	477	137	4	9	5	1	28	661
47	439	138	2	16	2	0	29	626
48	273	157	27	4	4	1	19	485
49	492	188	8	7	6	2	35	738
50	487	260	13	13	5	1	44	823
51	399	124	21	0	0	0	9	553
52	357	90	9	0	3	1	6	466
53	342	48	12	0	1	0	16	419
54	242	85	19	3	1	0	8	358
55	205	163	87	1	1	0	6	463
56	564	115	9	1	0	0	3	692
57	139	239	69	12	2	1	32	494
58	442	208	13	19	3	2	46	733
59	386	291	6	37	5	2	45	772
60	278	165	25	26	5	1	51	551
61	368	126	17	7	4	3	19	544
62	223	204	21	87	0	4	21	560
63	462	209	12	30	3	0	25	741
64	511	163	15	4	1	2	20	716
65	478	109	10	10	1	2	10	620
66	590	112	5	21	2	1	11	742
67	442	263	5	56	4	5	23	798
68	360	409	11	20	5	0	34	839
69	363	363	30	37	2	4	53	852
70	638	126	14	2	2	1	9	792

Contd....

## Polling Station Level Election Results

### Winner, Runner-up and 3rd Party Position & Winning Margin According to Polling Stations in Vijay Pur Assembly Segment in Parliament Election (PE) under Jammu Parliamentary Constituency in Jammu & Kashmir (2014)

Polling Station Number	Winner Party	Winner Votes (%)	Runner-up Party	Runner-up Votes (%)	Winning Margin Votes (%)	Third Party	Third Party Votes (%)	Other Votes (%)
71	BJP	311 (65.61)	INC	137 (28.9)	174 (36.71)	BSP	5 (1.05)	21 (4.44)
72	BJP	384 (68.21)	INC	122 (21.67)	262 (46.54)	JKPDP	38 (6.75)	19 (3.37)
73	BJP	694 (83.41)	INC	87 (10.46)	607 (72.95)	BSP	28 (3.37)	23 (2.76)
74	BJP	437 (57.2)	INC	272 (35.6)	165 (21.6)	BSP	15 (1.96)	40 (5.24)
75	BJP	367 (50.97)	INC	287 (39.86)	80 (11.11)	JKPDP	26 (3.61)	40 (5.56)
76	BJP	393 (47.58)	INC	352 (42.62)	41 (4.96)	BSP	14 (1.69)	67 (8.11)
77	INC	520 (57.65)	BJP	337 (37.36)	183 (20.29)	IND (NS)	7 (0.78)	38 (4.21)
78	INC	392 (50.13)	BJP	308 (39.39)	84 (10.74)	BSP	33 (4.22)	49 (6.26)
79	BJP	512 (55.17)	INC	386 (41.59)	126 (13.58)	BSP	7 (0.75)	23 (2.49)
80	BJP	327 (69.13)	INC	110 (23.26)	217 (45.87)	BSP	14 (2.96)	22 (4.65)
81	BJP	257 (50.29)	INC	228 (44.62)	29 (5.67)	IND (PS)	7 (1.37)	19 (3.72)
82	BJP	367 (64.39)	INC	184 (32.28)	183 (32.11)	IND (PS)	6 (1.05)	13 (2.28)
83	BJP	244 (49.59)	INC	218 (44.31)	26 (5.28)	BSP	14 (2.85)	16 (3.25)
84	BJP	456 (63.87)	INC	216 (30.25)	240 (33.62)	BSP	10 (1.4)	32 (4.48)
85	INC	223 (51.26)	BJP	185 (42.53)	38 (8.73)	BSP	7 (1.61)	20 (4.6)
86	BJP	447 (74.5)	INC	105 (17.5)	342 (57)	JKPDP	14 (2.33)	34 (5.67)
87	BJP	407 (70.54)	INC	141 (24.44)	266 (46.1)	BSP	5 (0.87)	24 (4.15)
88	BJP	380 (78.19)	INC	69 (14.2)	311 (63.99)	BSP	14 (2.88)	23 (4.73)
89	BJP	324 (70.13)	INC	106 (22.94)	218 (47.19)	JKPDP	8 (1.73)	24 (5.2)
90	BJP	585 (76.67)	INC	124 (16.25)	461 (60.42)	BSP	11 (1.44)	43 (5.64)
91	BJP	488 (57.28)	INC	308 (36.15)	180 (21.13)	BSP	13 (1.53)	43 (5.04)
92	BJP	465 (59.39)	INC	259 (33.08)	206 (26.31)	BSP	22 (2.81)	37 (4.72)
93	BJP	486 (64.71)	INC	203 (27.03)	283 (37.68)	BSP	20 (2.66)	42 (5.6)
94	BJP	391 (64.95)	INC	160 (26.58)	231 (38.37)	BSP	10 (1.66)	41 (6.81)
95	BJP	235 (49.89)	INC	180 (38.22)	55 (11.67)	JKPDP	30 (6.37)	26 (5.52)
96	INC	244 (49)	BJP	211 (42.37)	33 (6.63)	JKPDP	17 (3.41)	26 (5.22)
97	BJP	349 (44.86)	INC	322 (41.39)	27 (3.47)	IND (VK)	22 (2.83)	85 (10.92)
98	INC	286 (48.07)	BJP	278 (46.72)	8 (1.35)	BSP	9 (1.51)	22 (3.7)
99	INC	425 (59.52)	BJP	217 (30.39)	208 (29.13)	JKPDP	29 (4.06)	43 (6.03)
100	BJP	476 (63.05)	INC	174 (23.05)	302 (40)	JKPDP	44 (5.83)	61 (8.07)
101	BJP	519 (67.75)	INC	144 (18.8)	375 (48.95)	JKPDP	70 (9.14)	33 (4.31)
102	BJP	395 (51.3)	JKPDP	140 (18.18)	255 (33.12)	INC	112 (14.55)	123 (15.97)
103	BJP	283 (43.54)	JKPDP	183 (28.15)	100 (15.39)	INC	145 (22.31)	39 (6)
104	INC	344 (43.05)	BJP	331 (41.43)	13 (1.62)	JKPDP	48 (6.01)	76 (9.51)
105	BJP	301 (51.54)	INC	206 (35.27)	95 (16.27)	BSP	26 (4.45)	51 (8.74)

Contd....

## Socio-Economic Amenities - Rural

### Access to Education Facilities

Particulars	Number of Villages (% of Population)				
	Available	Not Available	If Not Available (Distance of Nearest Facility)		
			A	B	C
Govt. Primary School	99 (93)	33 (7)	24 (6)	7 (0)	0 (0)
Private Primary School	30 (36)	102 (64)	1 (0)	0 (0)	0 (0)
Govt. Middle School	53 (64)	79 (36)	62 (28)	5 (0)	0 (0)
Private Middle School	19 (31)	113 (69)	7 (2)	0 (0)	0 (0)
Govt. Secondary School	16 (31)	116 (69)	83 (54)	27 (9)	1 (0)
Private Secondary School	7 (17)	125 (83)	1 (0)	3 (2)	0 (0)
Govt. Senior Secondary School	6 (14)	126 (86)	76 (56)	43 (20)	3 (2)
Private Senior Secondary School	3 (7)	129 (93)	0 (0)	2 (2)	0 (0)
Govt. Arts and Science Degree College	0 (0)	132 (100)	1 (1)	11 (8)	112 (88)
Private Arts and Science Degree College	1 (0)	131 (100)	3 (1)	2 (1)	2 (1)
Govt. Engineering College	0 (0)	132 (100)	0 (0)	0 (0)	132 (100)
Private Engineering College	0 (0)	132 (100)	0 (0)	0 (0)	0 (0)
Govt. Medicine College	0 (0)	132 (100)	0 (0)	0 (0)	132 (100)
Private Medicine College	0 (0)	132 (100)	0 (0)	0 (0)	0 (0)
Govt. Management Institute	0 (0)	132 (100)	0 (0)	0 (0)	132 (100)
Private Management Institute	0 (0)	132 (100)	0 (0)	0 (0)	0 (0)
Govt. Polytechnic	0 (0)	132 (100)	0 (0)	0 (0)	132 (100)
Private Polytechnic	0 (0)	132 (100)	0 (0)	0 (0)	0 (0)
Govt. Vocational Training School/ITI	0 (0)	132 (100)	3 (2)	8 (5)	119 (92)
Private Vocational Training School/ITI	0 (0)	132 (100)	0 (0)	0 (0)	2 (1)
Govt. Non Formal Training Centre	0 (0)	132 (100)	0 (0)	2 (2)	130 (98)
Private Non Formal Training Centre	0 (0)	132 (100)	0 (0)	0 (0)	0 (0)
Govt. School For Disabled	0 (0)	132 (100)	1 (1)	2 (2)	128 (97)
Private School For Disabled	0 (0)	132 (100)	0 (0)	0 (0)	1 (0)
Government Others	0 (0)	132 (100)	0 (0)	0 (0)	5 (1)
Private Others	0 (0)	132 (100)	0 (0)	0 (0)	0 (0)

Note : Distance A : Less than 5 km; B : Between 5-10 km; C : 10+ km.; Source : Data Analysis is based on 2011 Census.

## DISCLAIMER

The Terms of Use and Disclaimer of Datanet India Private Limited (hereinafter referred to as "Datanet") for use of this analysis report of **Vijay Pur Assembly Constituency (Vijay Pur Vidhan Sabha)** :-

1. **Assembly Factbook™** is a Registered Trade Mark owned by Datanet.
2. All the maps are sketched and graphical representation only and have not been drawn to the scale and also not to represent the actual geographical area or boundary of the unit.
3. The data for the aforesaid analysis is based on authentic sources and has been culled from the various publications of Census, CSO and NSSO for district and block level data, various central and state government departments, Central & State Elections Commissions and the concerned Returning Officers' releases, Electoral Rolls, Election results and allied publications, internal assessment, surveys, estimates and analysis. Therefore, certain adjustment of data at micro level may have been done to arrive closer to the macro data.
4. Data have been provided on an "As Is" and "As AVAILABLE" basis
5. The colours shown in the maps or diagram and charts of a particular party, alliance or AC are indicative and do not represent them.
6. This publication which includes maps, sheets, graphs and data would be the property under copyright of Datanet only. The user may use these for its internal study, analysis and research purposes. It's public display, re-selling or any commercial uses by the user are not allowed.
7. Datanet has taken due care and caution in compilation and processing of data and allied information, but does not guarantee the accuracy, adequacy or completeness of any information/analysis and will be not responsible for any errors or omissions or for the results obtained from the use of such information/analysis.
8. All the contents for the publication have been culled from various authentic sources and Datanet reasonably believes such sources to be reliable, but does not make any representations, express or implied as to the accuracy or fitness of use of such information. The information or contents of the information/analysis do not constitute advice and should not be relied upon in making (or refraining from making) any decision. Any reliance placed upon the information provided by Datanet is the sole responsibility and strictly at the user's risk.
9. In no event will Datanet be liable for any damages (including, without limitation, damages for loss of business projects, or loss of profits) arising in contract, tort or otherwise from the use of or inability to use any of its contents, or from any action taken (or refrained from being taken) as a result of using the analysis or any of its contents. Datanet its directors, owners, editors, officials, employees, distributor and agents or any associate will not be liable for any errors in the information contained or any consequences arising from the use of the contents of the provided information/analysis.
10. If any provision of these terms and conditions is held invalid or illegal or unenforceable for any reason by any court of competent jurisdiction, such provision shall be severed and the remainder of provisions of the terms and conditions shall continue in full force and effect as if the Term of Use had been executed with the invalid, illegal or unenforceable provision eliminated.
11. If there are any discrepancies in the information provided, please bring it to attention of Datanet for suitable rectification measures.

Buy Online This Complete Book At  
**Datanet India eBooks Store**

[www.indiastatpublications.com](http://www.indiastatpublications.com)

or go directly at

[http://www.indiastatpublications.com/  
Assembly\\_factbook/Jammu & Kashmir/Jammu/ Vijay\\_Pur](http://www.indiastatpublications.com/Assembly_factbook/Jammu%20%26%20Kashmir/Jammu/Vijay_Pur)

 **india**stat**elections**

