



Jammu & Kashmir

Assembly Factbook™

Samba Assembly Constituency



Key Electoral Data of Samba
Assembly Constituency (Vidhan Sabha)

Jammu & Kashmir
Assembly Factbook™
Samba Assembly Constituency



Samba Vidhan Sabha

Editor & Director

Dr. R.K. Thukral

Research Editor

Dr. Shafeeq Rahman

Compiled, Researched and Published by Datanet India Pvt. Ltd.

D-100, 1st Floor,

Okhla Industrial Area, Phase-I,
New Delhi- 110020.

Ph.: 91-11- 43580781-84

Email : support@indiastatpublications.com

Website : www.indiastatelections.com

Online Book Store :

www.indiastatpublications.com

Report No. : AFB/JK-68-0122

ISBN : 978-93-88443-04-3

First Edition : January, 2018

Fifth Updated Edition : January, 2022

Price : Rs. 11500/-

US\$ 310

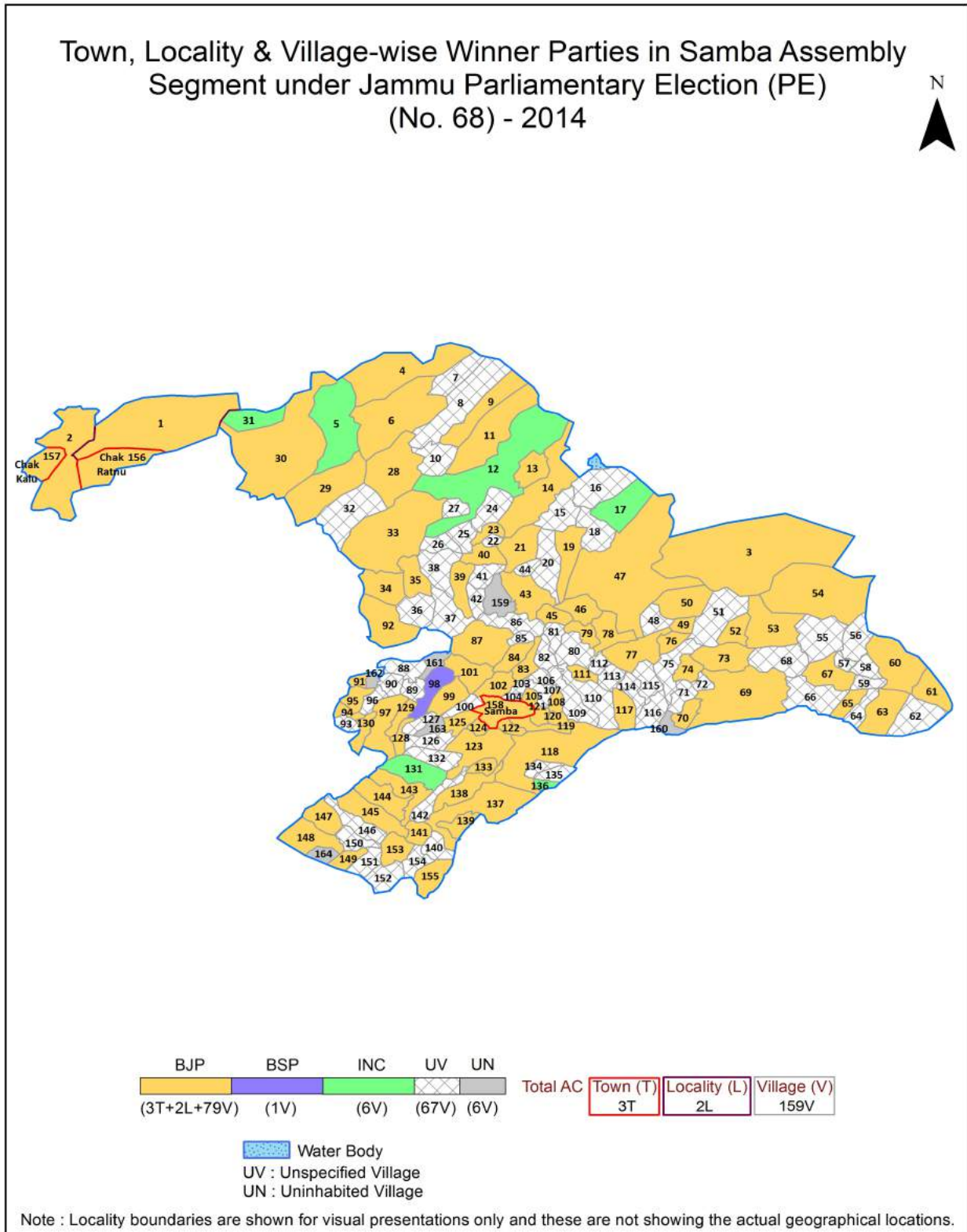
© Datanet India Pvt. Ltd.

All rights reserved. No part of this book may be reproduced, stored in a retrieval system or transmitted in any form or by any means, mechanical photocopying, photographing, scanning, recording or otherwise without the prior written permission of the publisher. Please refer to Disclaimer at page no. 121 for the use of this publication.

Printed in India

No.	Particulars	Page No.
	Introduction	
1	Assembly Constituency - (Vidhan Sabha) at a Glance Features of Assembly as per Delimitation Commission of India (2008)	1-2
	Location and Political Maps	
2	Location Map Boundaries of Assembly Constituency - (Vidhan Sabha) in District Boundaries of Assembly Constituency under Parliamentary Constituency - (Lok Sabha) Town, Locality & Village-wise Winner Parties- 2019-PE, 2014-PE, 2009-PE and 2008-AE	3-9
	Administrative Setup (2011)	
3	District Sub-district Towns Villages Inhabited Villages Uninhabited Villages Village Panchayat Intermediate Panchayat	10-19
	Demographics (2011)	
4	Population Households Rural/Urban Population Towns and Villages by Population Size Sex Ratio (Total & 0-6 Years) Religious Population Social Population Literacy Rate	20-21
	Electoral Features	
5	Important Dates of Last Elections Held Electors by Gender Service Electors Voters Voters Turnout Polling Stations & Average Number of Electors per Polling Station Electors by Age Group Present Elected Representatives	22-27
	Historical Summary Election Results	
6	Vote Share of Major Parties Winning Margin (Number & Percentage) Polarity of Parties Summary Result of Assembly Segment of Parliamentary Elections 2019, 2014, 2009, 2004 and 1999 Summary Result of Assembly Elections 2014, 2008, 2002, 1996, 1987, 1983, 1977, 1972, 1967 and 1962	28-46
	Polling Station Level Election Results	
7	Name and Number of Polling Station 2019-PE, 2014-PE, 2009-PE and 2008-AE Polling Station-wise Electors, Voters & Voters Turnout 2019-PE, 2014-PE, 2009-PE and 2008-AE Polling Station wise Elections Results 2019-PE, 2014-PE, 2009-PE and 2008-AE	47-102
	Share of Assembly Constituency	
8	Share of Assembly Constituency - (Vidhan Sabha) in State, District and Parliamentary Constituency - (Lok Sabha)	103
	Socio-Economic Amenities	
9	Access to Administrative Units Agricultural, Manufacturing and Industrial Commodities Demographic Indicators Education Health & Manpower Drinking Water Supply Sanitation Entertainment and Recreations Infrastructure Power Food Allocation Distribution and Marketing of Agriculture Commodities Infrastructure Transport and Road Infrastructure Communication Banking and Financial Services Land Use Irrigation Source	105-119
10	Abbreviation & Sources	120
11	Disclaimer	121

Location & Political Map



Administrative Setup

List of Village Panchayat & Intermediate Panchayat (Block) Name - 2011

Village Name	Village Panchayat Name	Intermediate Panchayat Name
Abtal Katlan	Sadah	Vijaypur
Amlı	Amlı	Samba
Anand Pur	Anand Pur	Purmandal
Anmbala (Ammbala)	Samlah	Samba
Badherı	Badherı	Vijaypur
Badla Brahmana	Sarna	Samba
Badla Denonion(Badla Deoniyar)	Sarna	Samba
Bagun	Kard	Samba
Baila Samba	Badherı	Vijaypur
Bain	Khanpur	Samba
Baletar	Baletar	Samba
Balori	Ramnagar	Vijaypur
Balour	Mananun	Samba
Bapanir Garh	Sarain	Samba
Bara	Daghor	Vijaypur
Bardon	Motliyan Kalan	Purmandal
Bari Kamliı (Bari Kamila)	Daghor	Samba
Bathal	Baletar	Samba
Bedi	Samlah	Samba
Beli	Goran	Samba
Bhangdor	Bhangdor	Samba
Bhangwal	Samlah	Samba
Bharath Gar	Bharath Gar	Samba
Bhoran	Baletar	Samba
Bian	Sodam	Samba
Budwana	Goran	Samba
Chak Chaban Kalan (Chak Chaba Kalan)	Chajjwal	Vijaypur
Chak Chaban Khurd (Chak Chaba Khurd)	Chajjwal	Vijaypur
Chak Faqira	Galahad	Vijaypur

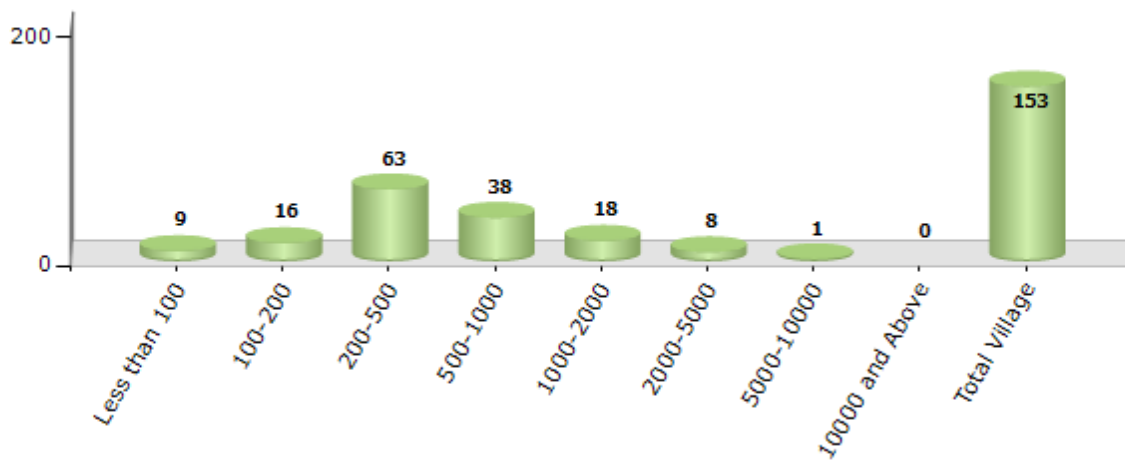
Contd....

Demographics

Number of Villages by Population Size - 2011

Less than 100	100-200	200-500	500-1000	1000-2000	2000-5000	5000-10000	10000 and Above	Total Village
9	16	63	38	18	8	1	0	153

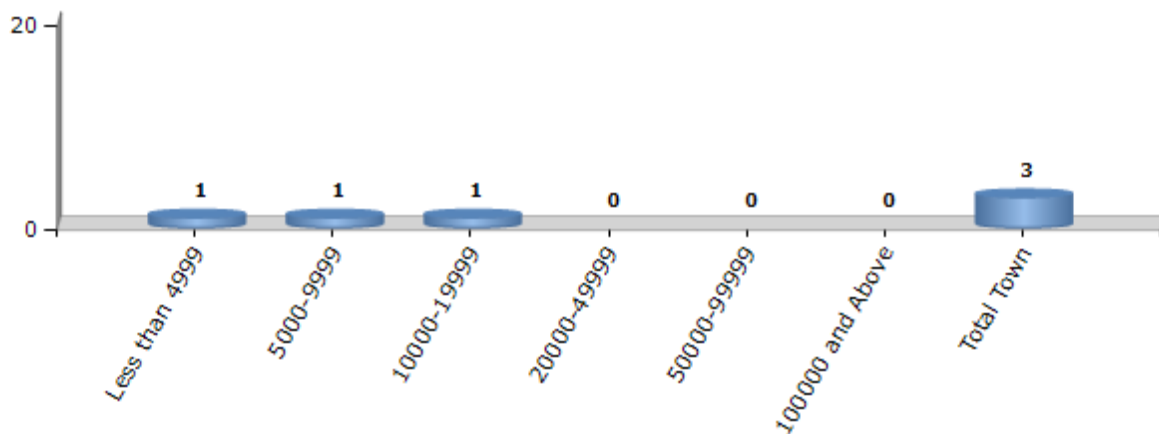
Number of Villages by Population Size - 2011



Number of Towns by Population Size - 2011

Less than 4999	5000-9999	10000-19999	20000-49999	50000-99999	100000 and Above	Total Town
1	1	1	0	0	0	3

Number of Towns by Population Size - 2011

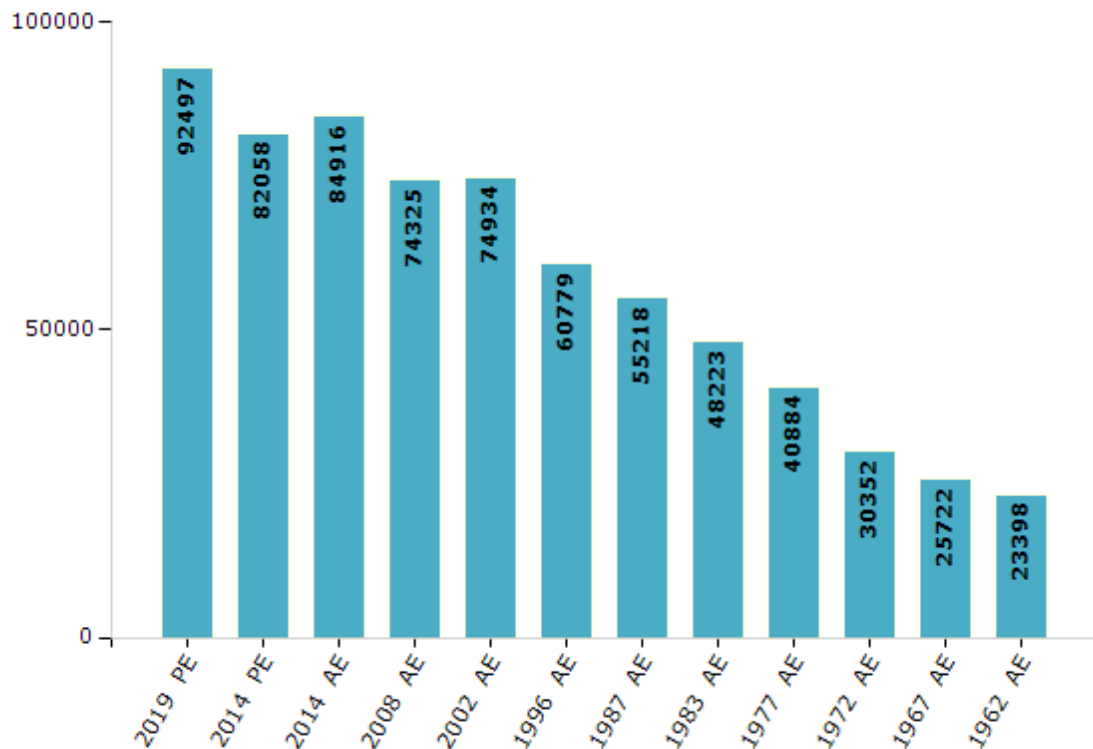


Electoral Features

Electors by Male & Female

Year	Male	Female	Others	Total	Year	Male	Female	Others	Total
2019 PE	49493	43002	2	92497	1996 AE	33855	26924	-	60779
2014 PE	43610	38447	1	82058	1987 AE	30294	24924	-	55218
2014 AE	44968	39947	1	84916	1983 AE	24810	23413	-	48223
2009 PE	-	-	-	-	1977 AE	20964	19920	-	40884
2008 AE	38774	35551	-	74325	1972 AE	15286	15066	-	30352
2004 PE	-	-	-	-	1967 AE	-	-	-	25722
2002 AE	39789	35145	-	74934	1962 AE	-	-	-	23398
1999 PE	-	-	-	-					

Number of Electors



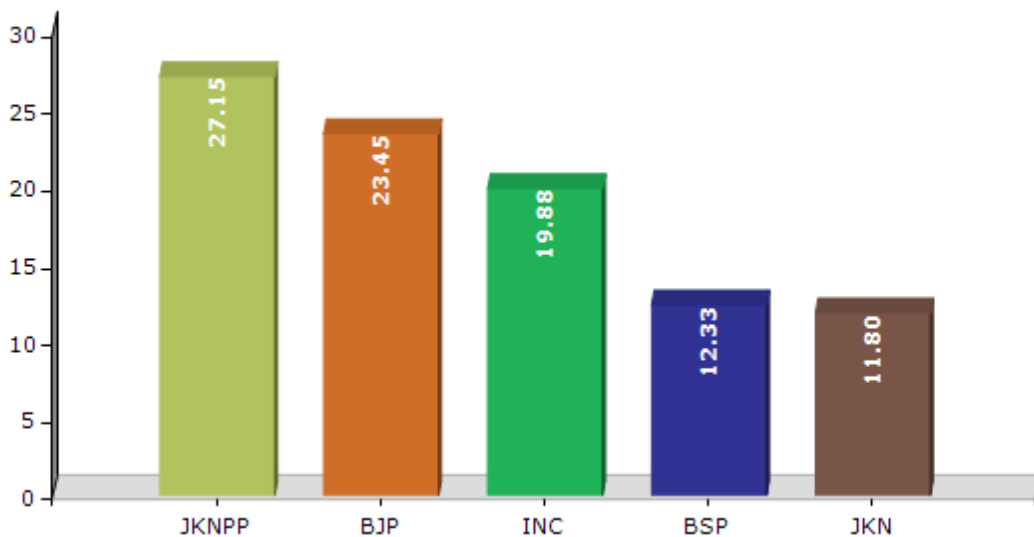
Note : AE : Assembly Election, PE : Assembly Segment of Parliamentary Election

Historical Summary Election Results

Summary Result of Assembly Election - 2008

Candidate Name	Party	Votes	Votes %
Yash Paul Kundal	JKNPP	14631	27.15
Satwant Kour	BJP	12642	23.45
Suash Chander	INC	10714	19.88
Som Nath	BSP	6647	12.33
Som Nath	JKN	6361	11.8
Kartar Chand	IND	1235	2.29
Anita Devi	JKPDP	536	0.99
Vijay Kumar Atri	SP	288	0.53
Mulkh Raj	IND	276	0.51
Maheshwar Raj	IND	246	0.46
Anil Kumar	JSM(P)	178	0.33
Chajju Ram	AIFB	145	0.27

Votes Percentage of Top Parties - 2008



Polling Station Level Election Results

Number and Name of Polling Stations (PS) (2014 PE)

Number of Polling Stations	Name of Polling Stations	Number of Polling Stations	Name of Polling Stations
1	Chowdhi A	22	Anandpur B
2	Chowdhi B	23	Chilla Danga
3	Chowdhi C	24	Mohar Garh
4	Chowdhi D	25	Kumi
5	Chowdhi E	26	Rajool
6	Chowdhi D	27	Dher Ghar
7	Ratnu Chak	28	Bupner Garh
8	Jallo Chak	29	Sarna A
9	Kalu Chak A	30	Sarna B
10	Kalu Chak B	31	Moutlian Kalan
11	Khara Mundhana A	32	Daghore A
12	Sumbali	33	Daghore B
13	Khara Mundhana B	34	Badheri A
14	Khara Mundhana C	35	Badheri B
15	Deon	36	Supwal
16	Pacholi	37	Chhajwal
17	Purmandal	38	Sujwan A
18	Katwalta A	39	Sujwan B
19	Katwalta B	40	Raipur
20	Sangar	41	Raipur Camp
21	Anandpur A	42	Pangdour

Contd....

Polling Station Level Election Results

Polling Station-wise Votes Secured by Overall Top Five Parties in Samba Assembly Segment in Parliament Election (PE) under Jammu Parliamentary Constituency in Jammu & Kashmir (2014)

Number of Polling Station	Winner - Jugal Kishore (BJP)	Runner-up - Madan Lal Sharma (INC)	3rd - Ashok Kumar (BSP)	4th - Yashpal Sharma (JKPDP)	5th - Hari Chand Jalmeria (JKNPP)	NOTA	Other	Total Votes Secured
36	594	169	87	7	9	3	37	906
37	401	129	38	45	60	17	52	742
38	352	262	27	5	19	1	44	710
39	327	191	4	15	11	1	27	576
40	519	105	22	11	2	0	8	667
41	329	95	19	4	6	1	17	471
42	497	160	12	3	10	3	19	704
43	375	171	19	2	10	2	16	595
44	350	137	27	0	1	1	11	527
45	403	68	110	2	4	1	17	605
46	380	179	23	2	8	2	30	624
47	335	174	51	75	10	0	32	677
48	362	101	8	12	5	0	17	505
49	395	74	64	8	7	0	23	571
50	414	69	9	0	5	0	36	533
51	578	134	93	4	17	1	48	875
52	328	290	76	0	7	5	22	728
53	197	188	67	15	14	4	32	517
54	351	171	117	5	3	1	56	704
55	435	129	5	4	3	3	9	588
56	449	89	5	5	1	8	10	567
57	376	63	48	0	2	3	20	512
58	354	96	87	2	17	5	24	585
59	299	195	78	0	6	1	28	607
60	395	233	26	4	10	1	18	687
61	235	219	10	11	36	2	14	527
62	685	122	36	2	1	0	11	857
63	346	70	11	0	2	8	8	445
64	308	199	26	2	0	3	4	542
65	482	132	5	15	3	4	9	650
66	330	49	2	1	0	4	11	397
67	276	63	0	1	3	2	2	347
68	443	189	8	1	0	3	13	657
69	321	128	8	3	2	1	9	472
70	448	128	49	11	10	2	19	667

Contd....

Polling Station Level Election Results

Winner, Runner-up and 3rd Party Position & Winning Margin According to Polling Stations in Samba Assembly Segment in Parliament Election (PE) under Jammu Parliamentary Constituency in Jammu & Kashmir (2014)

Polling Station Number	Winner Party	Winner Votes (%)	Runner-up Party	Runner-up Votes (%)	Winning Margin Votes (%)	Third Party	Third Party Votes (%)	Other Votes (%)
71	BJP	612 (83.38)	INC	98 (13.35)	514 (70.03)	BSP	7 (0.95)	17 (2.32)
72	BJP	212 (47.86)	INC	105 (23.7)	107 (24.16)	BSP	52 (11.74)	74 (16.7)
73	BJP	364 (84.45)	INC	35 (8.12)	329 (76.33)	JKPDP	6 (1.39)	26 (6.04)
74	BJP	313 (73.65)	JKPDP	37 (8.71)	276 (64.94)	INC	35 (8.24)	40 (9.4)
75	BJP	554 (78.47)	INC	105 (14.87)	449 (63.6)	JKPDP	21 (2.97)	26 (3.69)
76	BJP	243 (38.15)	INC	209 (32.81)	34 (5.34)	BSP	137 (21.51)	48 (7.53)
77	BJP	483 (63.72)	INC	118 (15.57)	365 (48.15)	BSP	50 (6.6)	107 (14.11)
78	BJP	452 (91.13)	INC	26 (5.24)	426 (85.89)	JKPDP	9 (1.81)	9 (1.82)
79	BJP	236 (66.67)	INC	66 (18.64)	170 (48.03)	BSP	13 (3.67)	39 (11.02)
80	BJP	317 (78.66)	INC	47 (11.66)	270 (67)	BSP	16 (3.97)	23 (5.71)
81	BJP	308 (48.35)	INC	186 (29.2)	122 (19.15)	BSP	102 (16.01)	41 (6.44)
82	BJP	220 (76.92)	INC	49 (17.13)	171 (59.79)	SP	11 (3.85)	6 (2.1)
83	BJP	307 (46.73)	INC	185 (28.16)	122 (18.57)	BSP	90 (13.7)	75 (11.41)
84	BJP	336 (76.19)	INC	91 (20.63)	245 (55.56)	BSP	5 (1.13)	9 (2.05)
85	INC	136 (35.42)	BJP	114 (29.69)	22 (5.73)	BSP	80 (20.83)	54 (14.06)
86	BJP	93 (72.09)	INC	29 (22.48)	64 (49.61)	JKNPP	3 (2.33)	4 (3.1)
87	BJP	388 (77.6)	BSP	51 (10.2)	337 (67.4)	INC	45 (9)	16 (3.2)
88	BJP	333 (71)	INC	54 (11.51)	279 (59.49)	IND (MI)	16 (3.41)	66 (14.08)
89	BJP	237 (64.93)	INC	58 (15.89)	179 (49.04)	BSP	55 (15.07)	15 (4.11)
90	BJP	232 (41.13)	INC	205 (36.35)	27 (4.78)	JKPDP	40 (7.09)	87 (15.43)
91	BJP	445 (50.34)	BSP	133 (15.05)	312 (35.29)	INC	126 (14.25)	180 (20.36)
92	BJP	446 (45.93)	INC	366 (37.69)	80 (8.24)	BSP	76 (7.83)	83 (8.55)
93	INC	201 (44.77)	BJP	192 (42.76)	9 (2.01)	BSP	22 (4.9)	34 (7.57)
94	BJP	131 (45.8)	INC	103 (36.01)	28 (9.79)	JKPDP	15 (5.24)	37 (12.95)
95	BJP	545 (63.74)	INC	193 (22.57)	352 (41.17)	BSP	79 (9.24)	38 (4.45)
96	BJP	451 (72.62)	INC	129 (20.77)	322 (51.85)	IND (MI)	8 (1.29)	33 (5.32)
97	BJP	357 (84.8)	INC	51 (12.11)	306 (72.69)	IND (NS)	5 (1.19)	8 (1.9)
98	BJP	395 (62.11)	INC	155 (24.37)	240 (37.74)	JKPDP	37 (5.82)	49 (7.7)
99	BJP	379 (69.93)	INC	104 (19.19)	275 (50.74)	JKPDP	13 (2.4)	46 (8.48)
100	BJP	162 (61.36)	INC	75 (28.41)	87 (32.95)	JKPDP	7 (2.65)	20 (7.58)
101	BJP	157 (82.63)	INC	13 (6.84)	144 (75.79)	BSP	10 (5.26)	10 (5.27)
102	BJP	77 (59.23)	JKPDP	13 (10)	64 (49.23)	INC	10 (7.69)	30 (23.08)
103	BJP	184 (73.31)	INC	41 (16.33)	143 (56.98)	JKPDP	7 (2.79)	19 (7.57)
104	BJP	72 (78.26)	INC	8 (8.7)	64 (69.56)	JKPDP	5 (5.43)	7 (7.61)
105	BJP	386 (70.18)	INC	92 (16.73)	294 (53.45)	BSP	15 (2.73)	57 (10.36)

Contd....

Socio-Economic Amenities - Rural

Access to Education Facilities

Particulars	Number of Villages (% of Population)				
	Available	Not Available	If Not Available (Distance of Nearest Facility)		
			A	B	C
Govt. Primary School	115 (87)	38 (13)	24 (8)	8 (2)	0 (0)
Private Primary School	48 (48)	105 (52)	1 (0)	0 (0)	0 (0)
Govt. Middle School	56 (60)	97 (40)	58 (27)	30 (8)	1 (0)
Private Middle School	24 (22)	129 (78)	0 (0)	0 (0)	0 (0)
Govt. Secondary School	19 (27)	134 (73)	69 (40)	45 (20)	6 (2)
Private Secondary School	17 (18)	136 (82)	2 (2)	2 (0)	0 (0)
Govt. Senior Secondary School	9 (8)	144 (92)	51 (44)	69 (36)	20 (10)
Private Senior Secondary School	6 (5)	147 (95)	2 (1)	0 (0)	0 (0)
Govt. Arts and Science Degree College	0 (0)	153 (100)	28 (34)	54 (29)	70 (36)
Private Arts and Science Degree College	0 (0)	153 (100)	0 (0)	1 (1)	0 (0)
Govt. Engineering College	0 (0)	153 (100)	0 (0)	0 (0)	153 (100)
Private Engineering College	0 (0)	153 (100)	0 (0)	0 (0)	0 (0)
Govt. Medicine College	0 (0)	153 (100)	0 (0)	0 (0)	153 (100)
Private Medicine College	0 (0)	153 (100)	0 (0)	0 (0)	0 (0)
Govt. Management Institute	0 (0)	153 (100)	0 (0)	0 (0)	153 (100)
Private Management Institute	0 (0)	153 (100)	0 (0)	0 (0)	0 (0)
Govt. Polytechnic	0 (0)	153 (100)	0 (0)	0 (0)	151 (98)
Private Polytechnic	0 (0)	153 (100)	0 (0)	0 (0)	2 (2)
Govt. Vocational Training School/ITI	0 (0)	153 (100)	27 (31)	57 (30)	69 (40)
Private Vocational Training School/ITI	0 (0)	153 (100)	0 (0)	0 (0)	0 (0)
Govt. Non Formal Training Centre	0 (0)	153 (100)	0 (0)	1 (0)	151 (100)
Private Non Formal Training Centre	0 (0)	153 (100)	0 (0)	0 (0)	0 (0)
Govt. School For Disabled	0 (0)	153 (100)	1 (2)	0 (0)	152 (98)
Private School For Disabled	0 (0)	153 (100)	0 (0)	0 (0)	0 (0)
Government Others	0 (0)	153 (100)	1 (1)	0 (0)	8 (7)
Private Others	0 (0)	153 (100)	0 (0)	0 (0)	0 (0)

Note : Distance A : Less than 5 km; B : Between 5-10 km; C : 10+ km.; Source : Data Analysis is based on 2011 Census.

DISCLAIMER

The Terms of Use and Disclaimer of Datanet India Private Limited (hereinafter referred to as "Datanet") for use of this analysis report of **Samba Assembly Constituency (Samba Vidhan Sabha)** :-

1. **Assembly Factbook™** is a Registered Trade Mark owned by Datanet.
2. All the maps are sketched and graphical representation only and have not been drawn to the scale and also not to represent the actual geographical area or boundary of the unit.
3. The data for the aforesaid analysis is based on authentic sources and has been culled from the various publications of Census, CSO and NSSO for district and block level data, various central and state government departments, Central & State Elections Commissions and the concerned Returning Officers' releases, Electoral Rolls, Election results and allied publications, internal assessment, surveys, estimates and analysis. Therefore, certain adjustment of data at micro level may have been done to arrive closer to the macro data.
4. Data have been provided on an "As Is" and "As AVAILABLE" basis
5. The colours shown in the maps or diagram and charts of a particular party, alliance or AC are indicative and do not represent them.
6. This publication which includes maps, sheets, graphs and data would be the property under copyright of Datanet only. The user may use these for its internal study, analysis and research purposes. It's public display, re-selling or any commercial uses by the user are not allowed.
7. Datanet has taken due care and caution in compilation and processing of data and allied information, but does not guarantee the accuracy, adequacy or completeness of any information/analysis and will be not responsible for any errors or omissions or for the results obtained from the use of such information/analysis.
8. All the contents for the publication have been culled from various authentic sources and Datanet reasonably believes such sources to be reliable, but does not make any representations, express or implied as to the accuracy or fitness of use of such information. The information or contents of the information/analysis do not constitute advice and should not be relied upon in making (or refraining from making) any decision. Any reliance placed upon the information provided by Datanet is the sole responsibility and strictly at the user's risk.
9. In no event will Datanet be liable for any damages (including, without limitation, damages for loss of business projects, or loss of profits) arising in contract, tort or otherwise from the use of or inability to use any of its contents, or from any action taken (or refrained from being taken) as a result of using the analysis or any of its contents. Datanet its directors, owners, editors, officials, employees, distributor and agents or any associate will not be liable for any errors in the information contained or any consequences arising from the use of the contents of the provided information/analysis.
10. If any provision of these terms and conditions is held invalid or illegal or unenforceable for any reason by any court of competent jurisdiction, such provision shall be severed and the remainder of provisions of the terms and conditions shall continue in full force and effect as if the Term of Use had been executed with the invalid, illegal or unenforceable provision eliminated.
11. If there are any discrepancies in the information provided, please bring it to attention of Datanet for suitable rectification measures.

Buy Online This Complete Book At
Datanet India eBooks Store

www.indiastatpublications.com

or go directly at

[http://www.indiastatpublications.com/
Assembly_factbook/Jammu & Kashmir/Jammu/ Samba](http://www.indiastatpublications.com/Assembly_factbook/Jammu%20&%20Kashmir/Jammu/Samba)

 **india**stat**elections**

