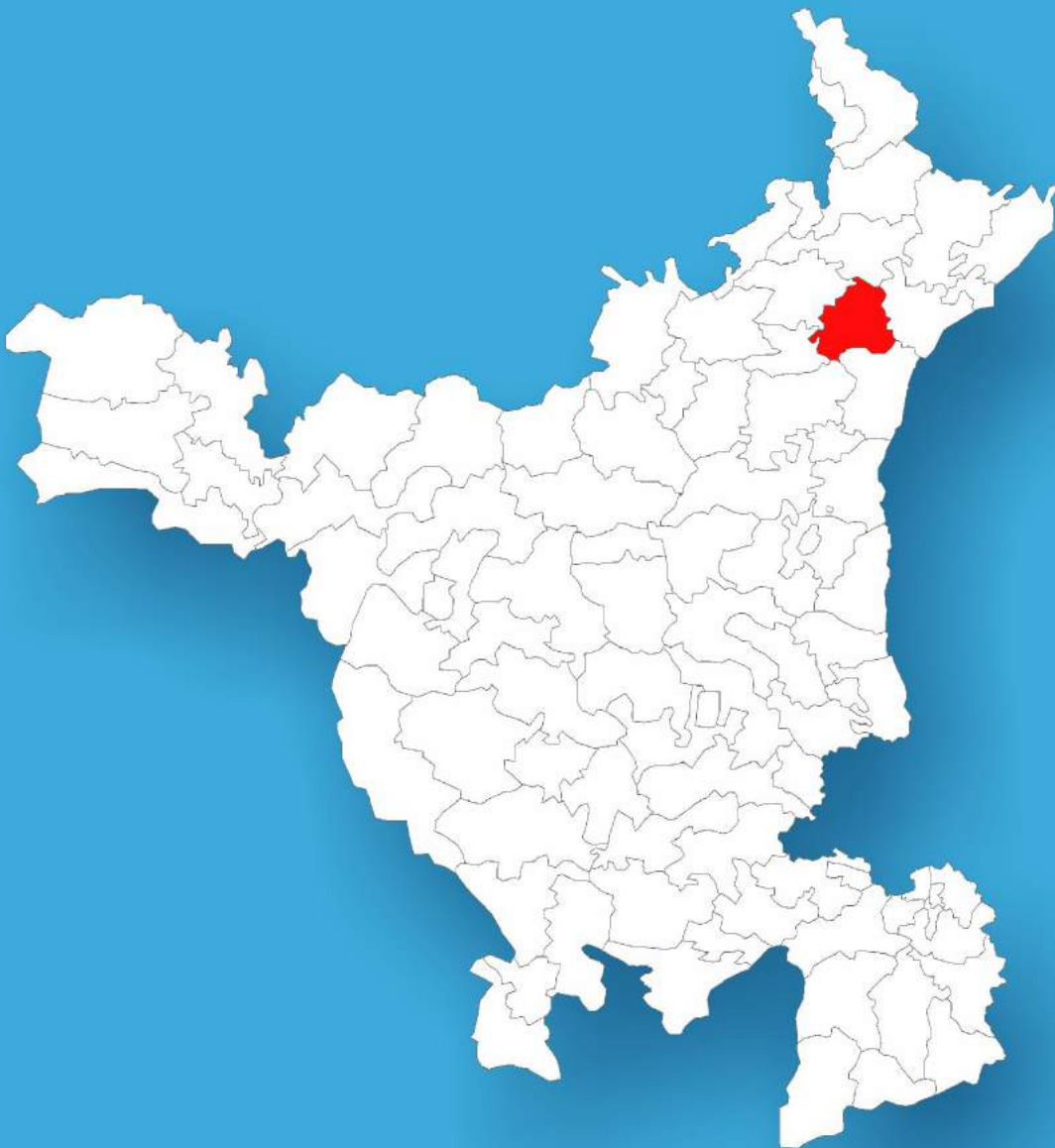




Haryana

Assembly Factbook™

Ladwa Assembly Constituency



Key Electoral Data of Ladwa
Assembly Constituency (Vidhan Sabha)

Haryana

Assembly Factbook™

Ladwa Assembly Constituency



Ladwa Vidhan Sabha

Editor & Director

Dr. R.K. Thukral

Research Editor

Dr. Shafeeq Rahman

Compiled, Researched and Published by Datanet India Pvt. Ltd.

D-100, 1st Floor,

Okhla Industrial Area, Phase-I,
New Delhi- 110020.

Ph.: 91-11- 43580781-84

Email : support@indiastatpublications.com

Website : www.indiastatelections.com

Online Book Store :

www.indiastatpublications.com

Report No. : AFB/HR-11-0123

ISBN : 978-93-5293-513-0

First Edition : January, 2018

Sixth Updated Edition : January, 2023

Price : Rs. 11500/-

US\$ 310

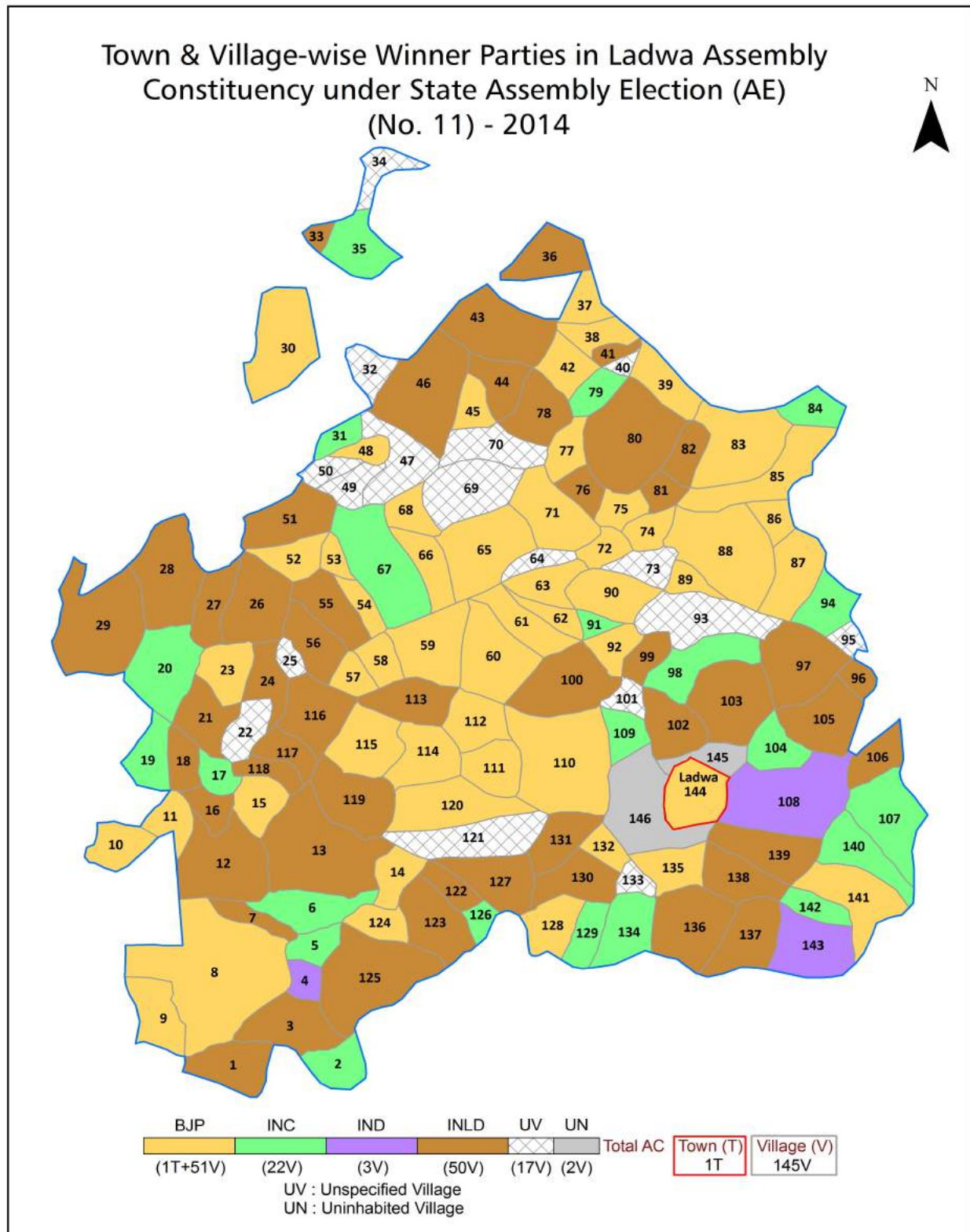
© Datanet India Pvt. Ltd.

All rights reserved. No part of this book may be reproduced, stored in a retrieval system or transmitted in any form or by any means, mechanical photocopying, photographing, scanning, recording or otherwise without the prior written permission of the publisher. Please refer to Disclaimer at page no. 181 for the use of this publication.

Printed in India

No.	Particulars	Page No.
	Introduction	
1	Assembly Constituency - (Vidhan Sabha) at a Glance Features of Assembly as per Delimitation Commission of India (2008)	1-2
	Location and Political Maps	
2	Location Map Boundaries of Assembly Constituency - (Vidhan Sabha) in District Boundaries of Assembly Constituency under Parliamentary Constituency - (Lok Sabha) Town & Village-wise Winner Parties- 2019-PE, 2019-AE, 2014-PE, 2014-AE, 2009-PE and 2009-AE	3-11
	Administrative Setup (2011)	
3	District Sub-district Towns Villages Inhabited Villages Uninhabited Villages Village Panchayat Intermediate Panchayat	12-19
	Demographics (2011)	
4	Population Households Rural/Urban Population Towns and Villages by Population Size Sex Ratio (Total & 0-6 Years) Religious Population Social Population Literacy Rate	20-21
	Electoral Features	
5	Important Dates of Last Elections Held Electors by Gender Service Electors Voters Voters Turnout Polling Stations & Average Number of Electors per Polling Station Electors by Age Group Present Elected Representatives	22-27
	Historical Summary Election Results	
6	Vote Share of Major Parties Winning Margin (Number & Percentage) Polarity of Parties Summary Result of Assembly Segment of Parliamentary Elections 2019, 2014 and 2009 Summary Result of Assembly Elections 2019, 2014 and 2009	28-37
	Polling Station Level Election Results	
7	Name and Number of Polling Station 2019-PE, 2019-AE, 2014-PE, 2014-AE, 2009-PE and 2009-AE Polling Station-wise Electors, Voters & Voters Turnout 2019-PE, 2019-AE, 2014-PE, 2014-AE, 2009-PE and 2009-AE Polling Station wise Elections Results 2019-PE, 2019-AE, 2014-PE, 2014-AE, 2009-PE and 2009-AE	38-158
	Share of Assembly Constituency	
8	Share of Assembly Constituency - (Vidhan Sabha) in State, District and Parliamentary Constituency - (Lok Sabha)	159
	Socio-Economic Amenities (2011)	
9	Access to Administrative Units Agricultural, Manufacturing and Industrial Commodities Demographic Indicators Education Health & Manpower Drinking Water Supply Sanitation Entertainment and Recreations Infrastructure Power Food Allocation Distribution and Marketing of Agriculture Commodities Infrastructure Transport and Road Infrastructure Communication Banking and Financial Services Land Use Irrigation Source	161-175
10	Abbreviation & Sources	177-179
11	Disclaimer	181

Location & Political Map



Administrative Setup

List of Village Panchayat & Intermediate Panchayat (Block) Name - 2011

Village Name	Village Panchayat Name	Intermediate Panchayat Name
Babain (145)	Babain (145)	Babain
Badarpur (69)	Badarpur (69)	Ladwa
Bagrat (346)	Bagrat (346)	Babain
Bahlolpur (330)	Bahlolpur (330)	Ladwa
Baholi (357)	Baholi (357)	Thanesar
Bakali (58)	Bakali (58)	Ladwa
Ban (62)	Ban (62)	Ladwa
Bangran (351)	Bangran (351)	Thanesar
Bani (68)	Bani (68)	Ladwa
Bapda (74)	Bapda (74)	Ladwa
Bapdi (75)	Bapdi (75)	Ladwa
Baraichpur (77)	Baraichpur (77)	Ladwa
Baraunda (72)	Baraunda (72)	Ladwa
Baraundi (79)	Baraundi (79)	Ladwa
Baraut (81)	Baraut (81)	Ladwa
Barhan (82)	Barhan (82)	Ladwa
Barshami (65)	Barshami (65)	Ladwa
Bazidpur (358)	Bazidpur (358)	Thanesar
Berthala (124)	Berthala (124)	Babain
Bhagwanpur (111)	Bhagwanpur (111)	Babain
Bhaini (153)	Bhaini (153)	Babain
Bhalar (215)	Bhalar (215)	Ladwa
Bhalari (216)	Bhalari (216)	Ladwa
Bhartauli (165)	Bhartauli (165)	Ladwa
Bhukri (150)	Bhukri (150)	Babain
Bhut Majra (71)	Bhut Majra (71)	Ladwa
Binat (144)	Binat (144)	Babain
Bir Bhartauli (160)	Bir Bhartauli (160)	Ladwa
Bir Kalwa (137)	Bir Kalwa (137)	Babain

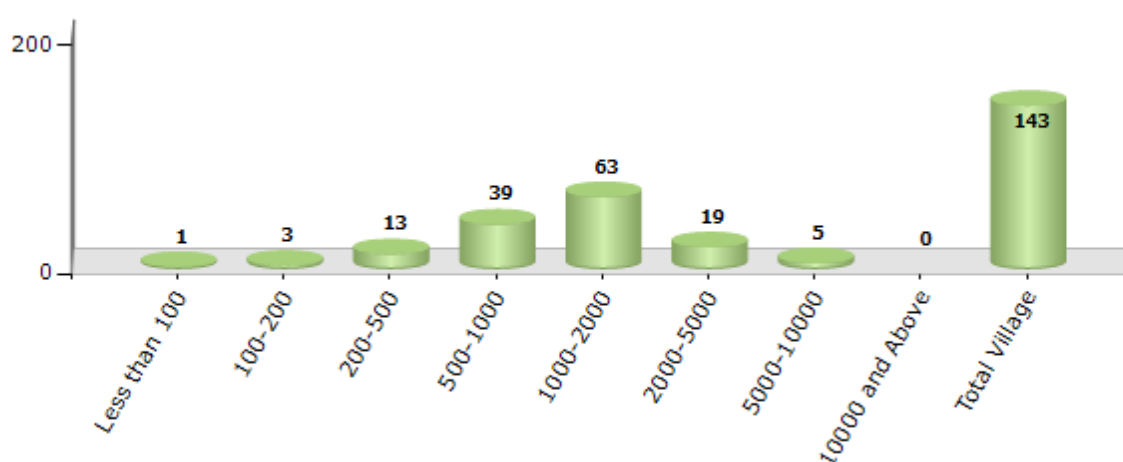
Contd....

Demographics

Number of Villages by Population Size - 2011

Less than 100	100-200	200-500	500-1000	1000-2000	2000-5000	5000-10000	10000 and Above	Total Village
1	3	13	39	63	19	5	0	143

Number of Villages by Population Size - 2011



Number of Towns by Population Size - 2011

Less than 4999	5000-9999	10000-19999	20000-49999	50000-99999	100000 and Above	Total Town
0	0	0	1	0	0	1

Number of Towns by Population Size - 2011



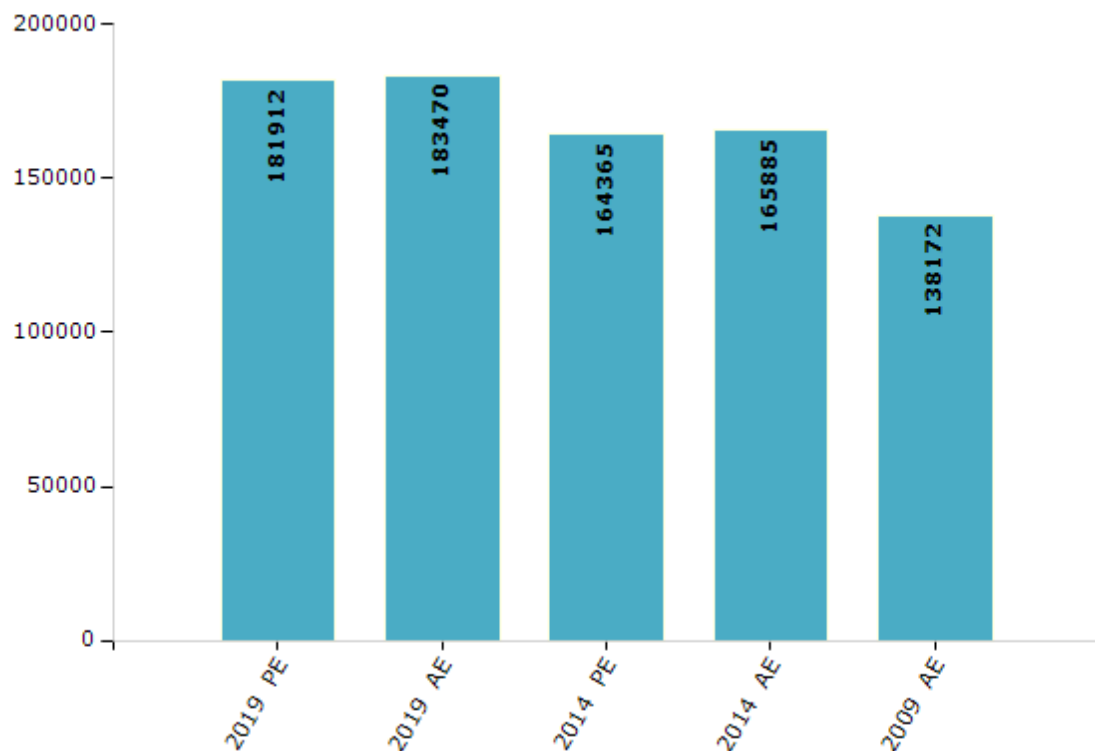
Electoral Features

Electors by Male & Female

Year	Male	Female	Others	Total
2019 PE	95662	86250	0	181912
2019 AE	96245	87225	0	183470
2014 PE	87781	76584	0	164365
2014 AE	87915	77970	0	165885
2009 PE	-	-	-	-
2009 AE	74633	63539	-	138172
2005 AE	-	-	-	-
2004 PE	-	-	-	-
2000 AE	-	-	-	-

Year	Male	Female	Others	Total
1999 PE	-	-	-	-
1996 AE	-	-	-	-
1991 AE	-	-	-	-
1987 AE	-	-	-	-
1982 AE	-	-	-	-
1977 AE	-	-	-	-
1972 AE	-	-	-	-
1968 AE	-	-	-	-
1967 AE	-	-	-	-

Number of Electors



Note : AE : Assembly Election, PE : Assembly Segment of Parliamentary Election

Historical Summary Election Results

Summary Result of Assembly Election - 2014

Candidate Name	Party	Votes	Votes %
Dr. Pawan Saini	BJP	42445	30.91
Bachan Kaur Barshami	INLD	39453	28.73
Kailasho Saini	INC	33052	24.07
Kaka Jatinder Singh	IND	9900	7.21
Deep Saini	HJCBL	7512	5.47
Ravinder Pal Singh	BSP	1589	1.16
Bhim Singh Saini	CPM	580	0.42
Pawan Saini	IND	554	0.4
Gurvinder Saini	SMBHP	339	0.25
Rajinder Singh	IND	299	0.22
Raj Pal Bajwa	HaLP	255	0.19
Jasvinder Jast Bhukhari	IND	204	0.15
Jai Narayan	HRKD	197	0.14
Ch. Ram Dhari Beniwal	IND	179	0.13
Ramneek Singh Ladwa	RJP(E)	127	0.09
	NOTA	642	0.47

Polling Station Level Election Results

Number and Name of Polling Stations (PS) (2019 AE)

Number of Polling Stations	Name of Polling Stations	Number of Polling Stations	Name of Polling Stations
1	Govt. Primary School, Jogi Majra	22	Govt. High School, Berthala
2	Govt. Middle School, Dangali	23	Govt. High School, Berthala
3	Govt. Middle School, Dangali	24	Govt. Middle School, Isharheri
4	Govt. Middle School, Buhavi	25	Govt. Middle School, Isharheri
5	Govt. Middle School, Buhavi	26	Govt. Primary School, Naraingarh
6	Govt. Middle School, Lakhmari	27	Govt. Senior Sec. School, Deeg
7	Govt. Primary School, Bir Mangholi	28	Govt. Senior Sec. School, Deeg
8	Govt. Senior Sec School, Mangholi Jatan	29	Govt. Middle School, Bir Sujra
9	Govt. Senior Sec School, Mangholi Jatan	30	Govt. High School, Bir Kalwa
10	Govt. Primary School, Bartoli	31	Govt. High School, Bir Kalwa
11	Govt. Primary School,, Gajlana	32	Govt. Primary School, Kalwa
12	Govt. Middle School, Bir Bhartauli	33	Govt. Primary School, Falsanda Rangran
13	Govt. Primary School, Bir Bhartoli	34	Govt. Primary School, Ghisarpari
14	Govt. Primary School, Mahuakheri	35	Govt. Primary School, Jandaula
15	Govt. Primary School, Nakhrojpur	36	Govt. Primary School, Bhukhari
16	Govt. Middle School, Sanghor	37	Govt. Senior Sec. School, Gudha
17	Govt. Middle School, Sanghor	38	Govt. Senior Sec. School, Gudha
18	Govt. Primary School, Falsanda Jatan	39	Govt. Primary School, Gudhi
19	Govt. Primary School, Mangholi Rangran	40	Govt. Primary School, Chhapra
20	Govt. Middle School, Sunariyan	41	Govt. Primary School, Shahjadpur
21	Govt. Primary School, Dhanani	42	Govt. Primary School, Jogi Majra

Contd....

Polling Station Level Election Results

Polling Station-wise Votes Secured by Overall Top Five Parties in Ladwa Assembly in Assembly Election (AE) under Kurukshetra Parliamentary Constituency in Haryana (2019)

No. of Polling Station	Winner - Mewa Singh (INC)	Runner-up - Dr. Pawan Saini (BJP)	3rd - Sapna Barshami (INLD)	4th - Naib Singh (LTSP)	5th - Dr. Santosh Dahiya (JNJP)	NOTA	Other	Total Votes Secured
36	247	227	65	122	2	1	35	699
37	227	378	45	84	5	10	34	783
38	275	127	147	32	10	1	60	652
39	103	363	18	32	2	2	19	539
40	204	222	58	111	0	5	12	612
41	170	115	14	2	9	2	101	413
42	189	219	56	30	0	2	10	506
43	325	329	35	80	2	1	16	788
44	169	40	101	3	16	0	9	338
45	87	201	37	170	3	2	20	520
46	66	99	2	364	2	1	6	540
47	88	205	67	156	8	4	11	539
48	226	236	81	180	4	5	34	766
49	62	328	10	396	1	8	18	823
50	33	183	12	236	1	3	26	494
51	44	176	5	236	0	4	15	480
52	355	237	65	72	3	1	17	750
53	255	218	130	32	4	2	8	649
54	478	237	66	53	8	2	27	871
55	385	263	17	48	3	4	73	793
56	404	227	85	68	9	1	11	805
57	136	371	13	184	8	4	96	812
58	61	245	29	23	2	2	17	379
59	62	183	114	120	4	3	67	553
60	160	208	74	133	2	3	61	641
61	77	254	15	104	6	3	45	504
62	605	252	49	20	1	3	20	950
63	211	372	11	2	5	4	12	617
64	223	109	101	0	102	1	10	546
65	306	105	48	5	52	1	12	529
66	360	53	64	1	15	0	34	527
67	314	55	96	5	19	0	5	494
68	347	143	101	53	11	0	27	682
69	239	113	133	15	10	1	13	524
70	215	162	34	262	5	1	23	702

Contd....

Polling Station Level Election Results

Winner, Runner-up and 3rd Party Position & Winning Margin According to Polling Stations in Ladwa Assembly in Assembly Election (AE) under Kurukshetra Parliamentary Constituency in Haryana (2019)

Polling Station Number	Winner Party	Winner Votes (%)	Runner-up Party	Runner-up Votes (%)	Winning Margin Votes (%)	Third Party	Third Party Votes (%)	Other Votes (%)
71	INC	472 (50.81)	INLD	219 (23.57)	253 (27.24)	BJP	145 (15.61)	93 (10.01)
72	BJP	309 (39.67)	INC	154 (19.77)	155 (19.9)	LTSP	154 (19.77)	162 (20.8)
73	BJP	171 (30.7)	INC	125 (22.44)	46 (8.26)	LTSP	123 (22.08)	138 (24.78)
74	BJP	219 (41.71)	LTSP	170 (32.38)	49 (9.33)	INC	75 (14.29)	61 (11.62)
75	BJP	213 (32.92)	LTSP	184 (28.44)	29 (4.48)	INC	170 (26.28)	80 (12.36)
76	INC	290 (47.39)	BJP	212 (34.64)	78 (12.75)	INLD	52 (8.5)	58 (9.48)
77	INC	254 (48.94)	BJP	200 (38.54)	54 (10.4)	INLD	29 (5.59)	36 (6.94)
78	INC	209 (35.54)	BJP	205 (34.86)	4 (0.68)	INLD	94 (15.99)	80 (13.61)
79	INC	266 (45.94)	INLD	160 (27.63)	106 (18.31)	BJP	80 (13.82)	73 (12.61)
80	INLD	274 (42.75)	INC	143 (22.31)	131 (20.44)	BJP	131 (20.44)	93 (14.51)
81	INC	296 (44.71)	BJP	231 (34.89)	65 (9.82)	INLD	77 (11.63)	58 (8.76)
82	INC	362 (43.83)	INLD	206 (24.94)	156 (18.89)	BJP	168 (20.34)	90 (10.9)
83	INC	408 (51.78)	BJP	166 (21.07)	242 (30.71)	INLD	164 (20.81)	50 (6.35)
84	AAP	360 (48)	INC	186 (24.8)	174 (23.2)	BJP	92 (12.27)	112 (14.93)
85	INC	382 (47.34)	BJP	178 (22.06)	204 (25.28)	INLD	98 (12.14)	149 (18.46)
86	INC	332 (46.76)	BJP	227 (31.97)	105 (14.79)	INLD	57 (8.03)	94 (13.24)
87	INC	240 (33.1)	BJP	199 (27.45)	41 (5.65)	BSP	154 (21.24)	132 (18.21)
88	INC	326 (50.94)	INLD	154 (24.06)	172 (26.88)	BJP	105 (16.41)	55 (8.59)
89	INC	194 (39.03)	BJP	173 (34.81)	21 (4.22)	INLD	103 (20.72)	27 (5.43)
90	BJP	225 (46.49)	INC	147 (30.37)	78 (16.12)	INLD	49 (10.12)	63 (13.02)
91	BJP	167 (49.85)	LTSP	95 (28.36)	72 (21.49)	INC	51 (15.22)	22 (6.57)
92	BJP	424 (48.62)	INC	299 (34.29)	125 (14.33)	LTSP	105 (12.04)	44 (5.05)
93	INC	333 (45.37)	BJP	221 (30.11)	112 (15.26)	LTSP	90 (12.26)	90 (12.26)
94	BJP	222 (51.87)	LTSP	100 (23.36)	122 (28.51)	INC	96 (22.43)	10 (2.34)
95	INC	361 (56.58)	BJP	115 (18.03)	246 (38.55)	INLD	93 (14.58)	69 (10.82)
96	BJP	389 (43.91)	LTSP	222 (25.06)	167 (18.85)	INC	199 (22.46)	76 (8.58)
97	BJP	307 (49.52)	INC	131 (21.13)	176 (28.39)	LTSP	101 (16.29)	81 (13.06)
98	INC	475 (60.28)	INLD	169 (21.45)	306 (38.83)	BJP	105 (13.32)	39 (4.95)
99	BJP	357 (45.59)	LTSP	217 (27.71)	140 (17.88)	INC	146 (18.65)	63 (8.05)
100	INC	367 (47.91)	BJP	233 (30.42)	134 (17.49)	INLD	73 (9.53)	93 (12.14)
101	INC	368 (54.12)	BJP	200 (29.41)	168 (24.71)	JNJP	64 (9.41)	48 (7.06)
102	BJP	308 (40.21)	INC	195 (25.46)	113 (14.75)	INLD	141 (18.41)	122 (15.93)
103	INC	224 (44.98)	BJP	163 (32.73)	61 (12.25)	INLD	63 (12.65)	48 (9.64)
104	INC	284 (52.01)	BJP	118 (21.61)	166 (30.4)	INLD	96 (17.58)	48 (8.79)
105	INC	446 (62.73)	BJP	182 (25.6)	264 (37.13)	JNJP	31 (4.36)	52 (7.31)

Contd....

Socio-Economic Amenities - Rural

Access to Education Facilities

Particulars	Number of Villages (% of Population)				
	Available	Not Available	If Not Available (Distance of Nearest Facility)		
			A	B	C
Govt. Primary School	139 (100)	4 (0)	3 (0)	1 (0)	0 (0)
Private Primary School	49 (40)	94 (60)	0 (0)	0 (0)	0 (0)
Govt. Middle School	96 (80)	47 (20)	27 (12)	16 (6)	0 (0)
Private Middle School	42 (36)	101 (64)	1 (0)	2 (1)	0 (0)
Govt. Secondary School	35 (42)	108 (58)	64 (36)	35 (16)	5 (4)
Private Secondary School	16 (19)	127 (81)	1 (0)	0 (0)	0 (0)
Govt. Senior Secondary School	19 (22)	124 (78)	68 (45)	49 (29)	3 (3)
Private Senior Secondary School	7 (8)	136 (92)	1 (0)	2 (1)	0 (0)
Govt. Arts and Science Degree College	0 (0)	143 (100)	12 (9)	30 (30)	79 (47)
Private Arts and Science Degree College	0 (0)	143 (100)	5 (6)	16 (8)	1 (0)
Govt. Engineering College	0 (0)	143 (100)	4 (3)	15 (21)	97 (59)
Private Engineering College	2 (1)	141 (99)	8 (7)	13 (5)	4 (3)
Govt. Medicine College	0 (0)	143 (100)	29 (26)	43 (31)	64 (38)
Private Medicine College	0 (0)	143 (100)	3 (2)	4 (2)	0 (0)
Govt. Management Institute	0 (0)	143 (100)	7 (11)	12 (10)	102 (63)
Private Management Institute	1 (1)	142 (99)	2 (2)	13 (10)	6 (3)
Govt. Polytechnic	0 (0)	143 (100)	10 (13)	20 (17)	17 (10)
Private Polytechnic	3 (1)	140 (99)	12 (9)	40 (25)	41 (25)
Govt. Vocational Training School/ITI	0 (0)	143 (100)	14 (17)	34 (23)	91 (57)
Private Vocational Training School/ITI	1 (1)	142 (99)	1 (0)	2 (2)	0 (0)
Govt. Non Formal Training Centre	0 (0)	143 (100)	4 (9)	30 (20)	106 (67)
Private Non Formal Training Centre	0 (0)	143 (100)	0 (0)	3 (4)	0 (0)
Govt. School For Disabled	0 (0)	143 (100)	1 (2)	28 (23)	114 (76)
Private School For Disabled	0 (0)	143 (100)	0 (0)	0 (0)	0 (0)
Government Others	0 (0)	143 (100)	0 (0)	0 (0)	0 (0)
Private Others	0 (0)	143 (100)	0 (0)	0 (0)	0 (0)

Note : Distance A : Less than 5 km; B : Between 5-10 km; C : 10+ km.; Source : Data Analysis is based on 2011 Census.

DISCLAIMER

The Terms of Use and Disclaimer of Datanet India Private Limited (hereinafter referred to as "Datanet") for use of this analysis report of **Ladwa Assembly Constituency (Ladwa Vidhan Sabha)** :-

1. **Assembly Factbook™** is a Registered Trade Mark owned by Datanet.
2. All the maps are sketched and graphical representation only and have not been drawn to the scale and also not to represent the actual geographical area or boundary of the unit.
3. The data for the aforesaid analysis is based on authentic sources and has been culled from the various publications of Census, CSO and NSSO for district and block level data, various central and state government departments, Central & State Elections Commissions and the concerned Returning Officers' releases, Electoral Rolls, Election results and allied publications, internal assessment, surveys, estimates and analysis. Therefore, certain adjustment of data at micro level may have been done to arrive closer to the macro data.
4. Data have been provided on an "As Is" and "As AVAILABLE" basis
5. The colours shown in the maps or diagram and charts of a particular party, alliance or AC are indicative and do not represent them.
6. This publication which includes maps, sheets, graphs and data would be the property under copyright of Datanet only. The user may use these for its internal study, analysis and research purposes. It's public display, re-selling or any commercial uses by the user are not allowed.
7. Datanet has taken due care and caution in compilation and processing of data and allied information, but does not guarantee the accuracy, adequacy or completeness of any information/analysis and will be not responsible for any errors or omissions or for the results obtained from the use of such information/analysis.
8. All the contents for the publication have been culled from various authentic sources and Datanet reasonably believes such sources to be reliable, but does not make any representations, express or implied as to the accuracy or fitness of use of such information. The information or contents of the information/analysis do not constitute advice and should not be relied upon in making (or refraining from making) any decision. Any reliance placed upon the information provided by Datanet is the sole responsibility and strictly at the user's risk.
9. In no event will Datanet be liable for any damages (including, without limitation, damages for loss of business projects, or loss of profits) arising in contract, tort or otherwise from the use of or inability to use any of its contents, or from any action taken (or refrained from being taken) as a result of using the analysis or any of its contents. Datanet its directors, owners, editors, officials, employees, distributor and agents or any associate will not be liable for any errors in the information contained or any consequences arising from the use of the contents of the provided information/analysis.
10. If any provision of these terms and conditions is held invalid or illegal or unenforceable for any reason by any court of competent jurisdiction, such provision shall be severed and the remainder of provisions of the terms and conditions shall continue in full force and effect as if the Term of Use had been executed with the invalid, illegal or unenforceable provision eliminated.
11. If there are any discrepancies in the information provided, please bring it to attention of Datanet for suitable rectification measures.

**Buy Online This Complete Book At
Datanet India eBooks Store**

www.indiastatpublications.com

or go directly at

**[http://www.indiastatpublications.com/
Assembly_factbook/Haryana/Kurukshetra/ Ladwa](http://www.indiastatpublications.com/Assembly_factbook/Haryana/Kurukshetra/Ladwa)**

 **indiastat**elections

ISBN : 978-93-5293-513-0

