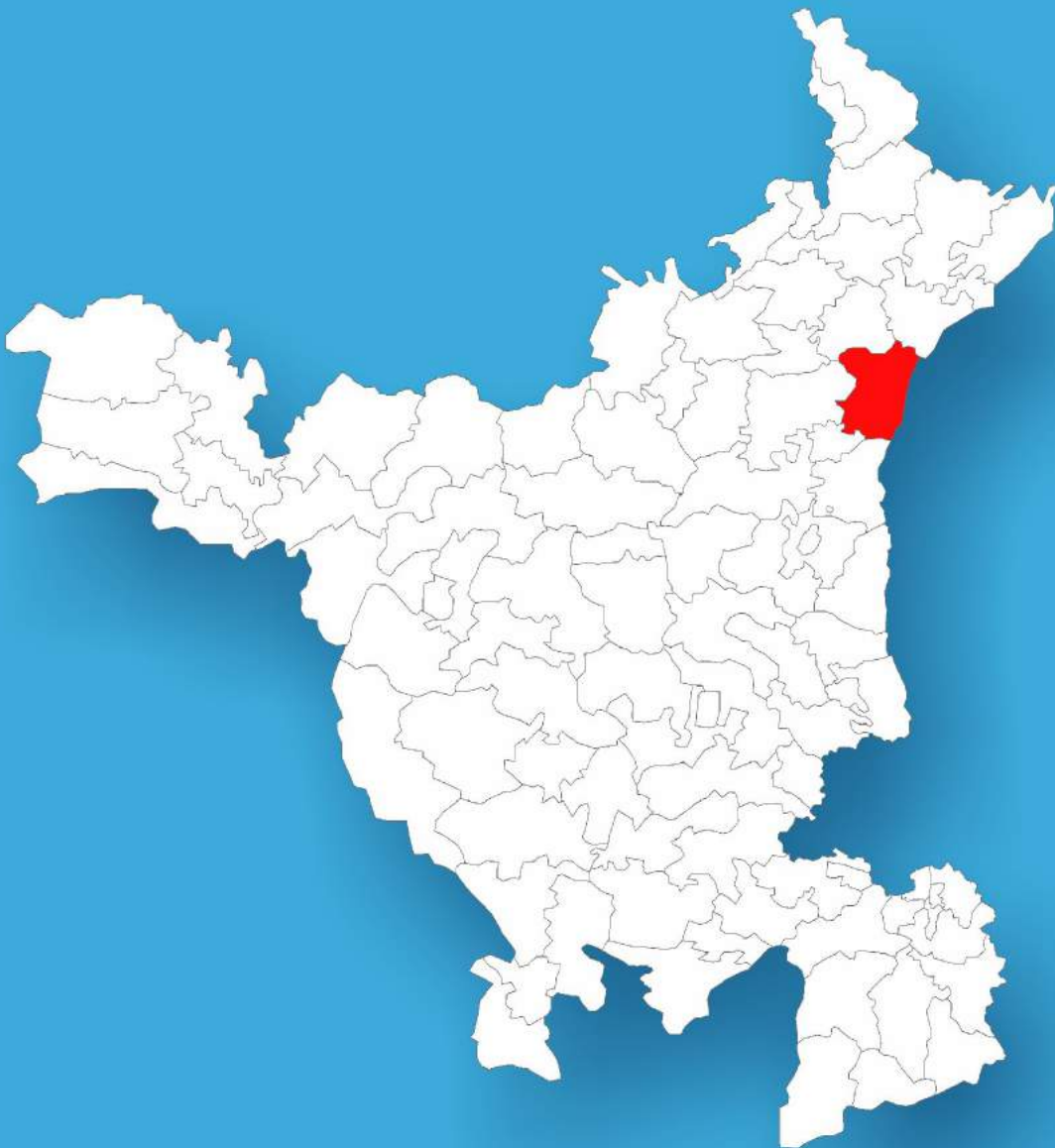




Haryana

Assembly Factbook™

Indri Assembly Constituency



Key Electoral Data of Indri
Assembly Constituency (Vidhan Sabha)

Haryana

Assembly Factbook™

Indri Assembly Constituency



Indri Vidhan Sabha

Editor & Director

Dr. R.K. Thukral

Research Editor

Dr. Shafeeq Rahman

Compiled, Researched and Published by Datanet India Pvt. Ltd.

D-100, 1st Floor,

Okhla Industrial Area, Phase-I,
New Delhi- 110020.

Ph.: 91-11- 43580781-84

Email : support@indiastatpublications.com

Website : www.indiastatelections.com

Online Book Store :

www.indiastatpublications.com

Report No. : AFB/HR-20-0123

ISBN : 978-93-5293-499-7

First Edition : January, 2018

Sixth Updated Edition : January, 2023

Price : Rs. 11500/-

US\$ 310

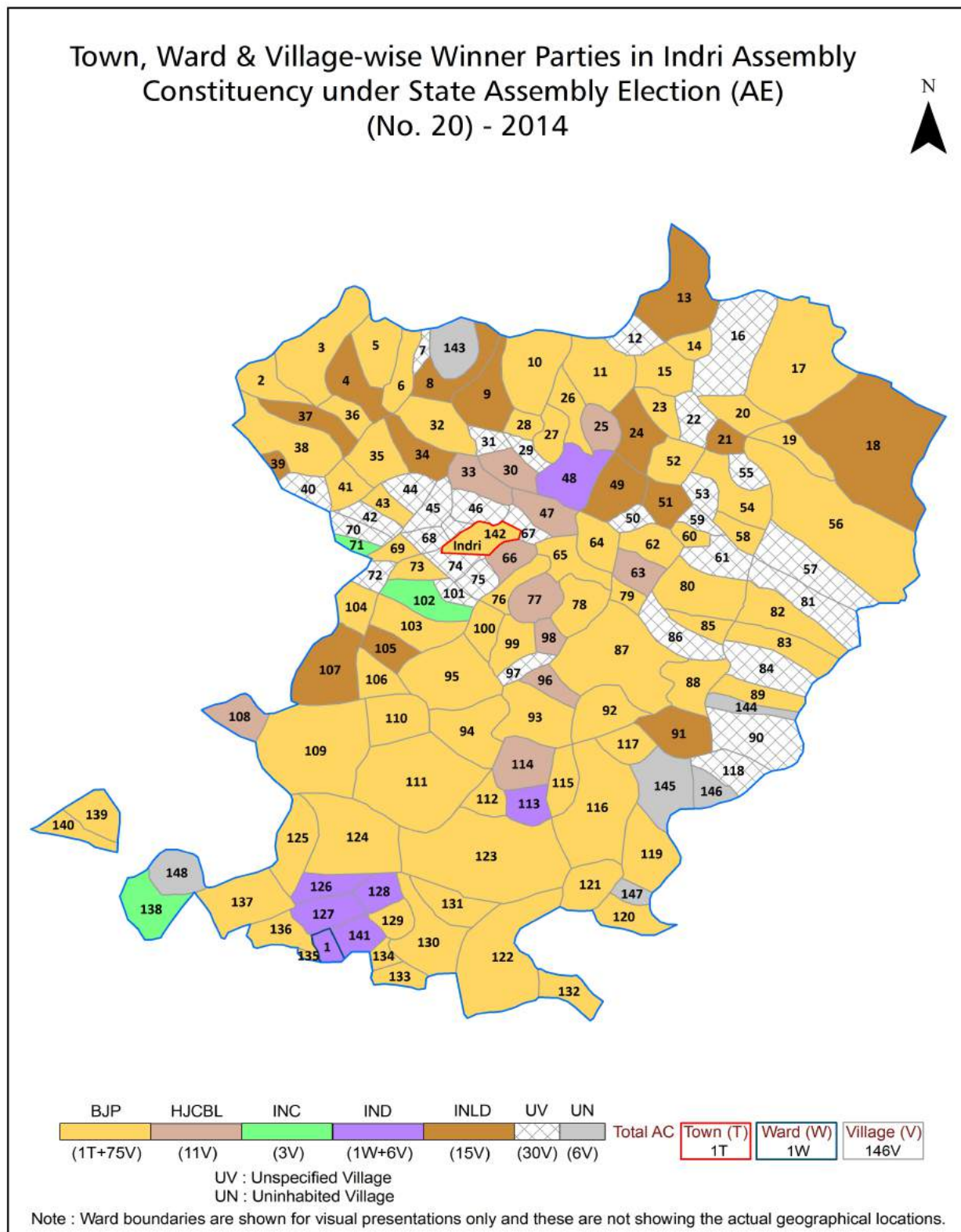
© Datanet India Pvt. Ltd.

All rights reserved. No part of this book may be reproduced, stored in a retrieval system or transmitted in any form or by any means, mechanical photocopying, photographing, scanning, recording or otherwise without the prior written permission of the publisher. Please refer to Disclaimer at page no. 194 for the use of this publication.

Printed in India

No.	Particulars	Page No.
	Introduction	
1	Assembly Constituency - (Vidhan Sabha) at a Glance Features of Assembly as per Delimitation Commission of India (2008)	1-2
	Location and Political Maps	
2	Location Map Boundaries of Assembly Constituency - (Vidhan Sabha) in District Boundaries of Assembly Constituency under Parliamentary Constituency - (Lok Sabha) Town, Ward & Village-wise Winner Parties- 2019-PE, 2019-AE, 2014-PE, 2014-AE, 2009-PE and 2009-AE	3-11
	Administrative Setup (2011)	
3	District Sub-district Towns Villages Inhabited Villages Uninhabited Villages Village Panchayat Intermediate Panchayat	12-20
	Demographics (2011)	
4	Population Households Rural/Urban Population Towns, Ward and Villages by Population Size Sex Ratio (Total & 0-6 Years) Religious Population Social Population Literacy Rate	21-23
	Electoral Features	
5	Important Dates of Last Elections Held Electors by Gender Service Electors Voters Voters Turnout Polling Stations & Average Number of Electors per Polling Station Electors by Age Group Present Elected Representatives	24-29
	Historical Summary Election Results	
6	Vote Share of Major Parties Winning Margin (Number & Percentage) Polarity of Parties Summary Result of Assembly Segment of Parliamentary Elections 2019, 2014, 2009, 2004 and 1999 Summary Result of Assembly Elections 2019, 2014, 2009, 2005, 2000, 1996, 1991, 1987, 1982, 1977, 1972, 1968 and 1967	30-51
	Polling Station Level Election Results	
7	Name and Number of Polling Station 2019-PE, 2019-AE, 2014-PE, 2014-AE, 2009-PE and 2009-AE Polling Station-wise Electors, Voters & Voters Turnout 2019-PE, 2019-AE, 2014-PE, 2014-AE, 2009-PE and 2009-AE Polling Station wise Elections Results 2019-PE, 2019-AE, 2014-PE, 2014-AE, 2009-PE and 2009-AE	52-171
	Share of Assembly Constituency	
8	Share of Assembly Constituency - (Vidhan Sabha) in State, District and Parliamentary Constituency - (Lok Sabha)	172
	Socio-Economic Amenities (2011)	
9	Access to Administrative Units Agricultural, Manufacturing and Industrial Commodities Demographic Indicators Education Health & Manpower Drinking Water Supply Sanitation Entertainment and Recreations Infrastructure Power Food Allocation Distribution and Marketing of Agriculture Commodities Infrastructure Transport and Road Infrastructure Communication Banking and Financial Services Land Use Irrigation Source	174-188
10	Abbreviation & Sources	190-192
11	Disclaimer	194

Location & Political Map



Administrative Setup

List of Village Panchayat & Intermediate Panchayat (Block) Name - 2011

Village Name	Village Panchayat Name	Intermediate Panchayat Name
Andhgarh (8)	Andhgarh (8)	Indri
Badarpur (41)	Badarpur (41)	Indri
Badheri (2)	Badheri (2)	Indri
Bahlolpur Viran (65)	Bahlolpur Viran (65)	Indri
Baldhi (Part)(4)	Baldhi (Part)(4)	Karnal
Baragaon (69)	Baragaon (69)	Karnal
Bazidpur (80)	Bazidpur (80)	Karnal
Bhadson (21)	Bhadson (21)	Indri
Bhaoji (17)	Bhaoji (17)	Indri
Bhudhanpur (19)	Bhudhanpur (19)	Indri
Biana (48)	Biana (48)	Indri
Bibipur Brahmana (39)	Bibipur Brahmana (39)	Indri
Bibipur Jattan(65)	Bibipur Jattan(65)	Indri
Bir Bhadson (22)	Bir Bhadson (22)	Indri
Bir Rai Tikhana (12)	Bir Rai Tikhana (12)	Indri
Budha Khera (1)	Budha Khera (1)	Karnal
Budhanpur Sikri (43)	Budhanpur Sikri (43)	Indri
Budhanpur Urf Rukanpur (10)	Budhanpur Urf Rukanpur (10)	Karnal
Butan Kher (24)	Butan Kher (24)	Indri
Chand Samand (50)	Chand Samand (50)	Indri
Chandraon (10)	Chandraon (10)	Indri
Chhapar (6)	Chhapar (6)	Indri
Chhaprian (20)	Chhaprian (20)	Indri
Chogawan (7)	Chogawan (7)	Indri
Chorpura(53)	Chorpura(53)	Karnal
Churni(56)	Churni(56)	Karnal
Dabkauli Kalan (51)	Dabkauli Kalan (51)	Indri
Dabkauli Khurd (55/1)	Dabkauli Khurd (55/1)	Indri
Danialpur (72)	Danialpur (72)	Karnal

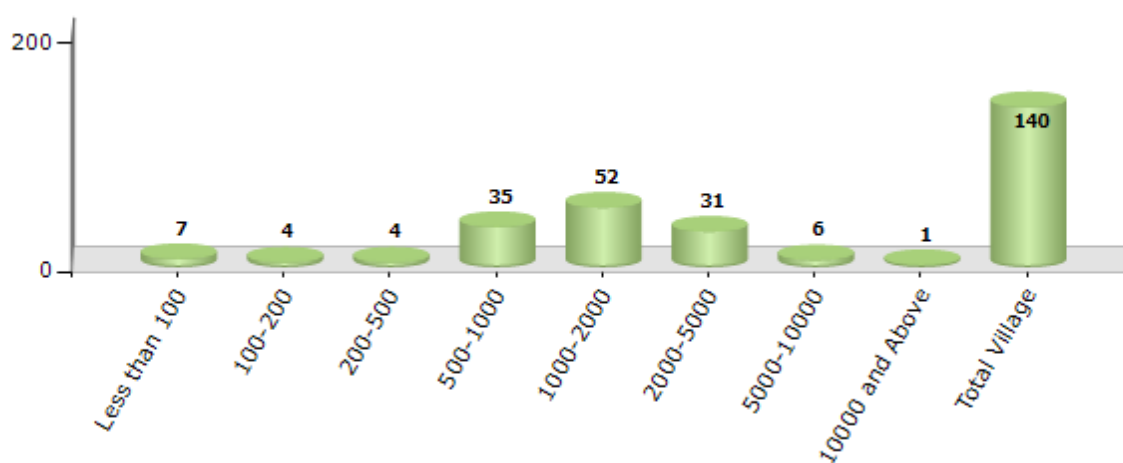
Contd....

Demographics

Number of Villages by Population Size - 2011

Less than 100	100-200	200-500	500-1000	1000-2000	2000-5000	5000-10000	10000 and Above	Total Village
7	4	4	35	52	31	6	1	140

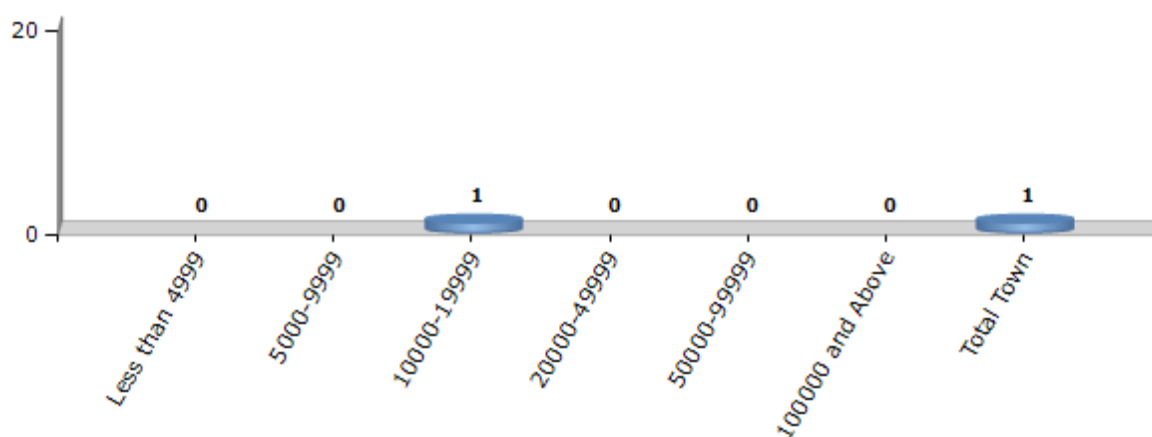
Number of Villages by Population Size - 2011



Number of Towns by Population Size - 2011

Less than 4999	5000-9999	10000-19999	20000-49999	50000-99999	100000 and Above	Total Town
0	0	1	0	0	0	1

Number of Towns by Population Size - 2011



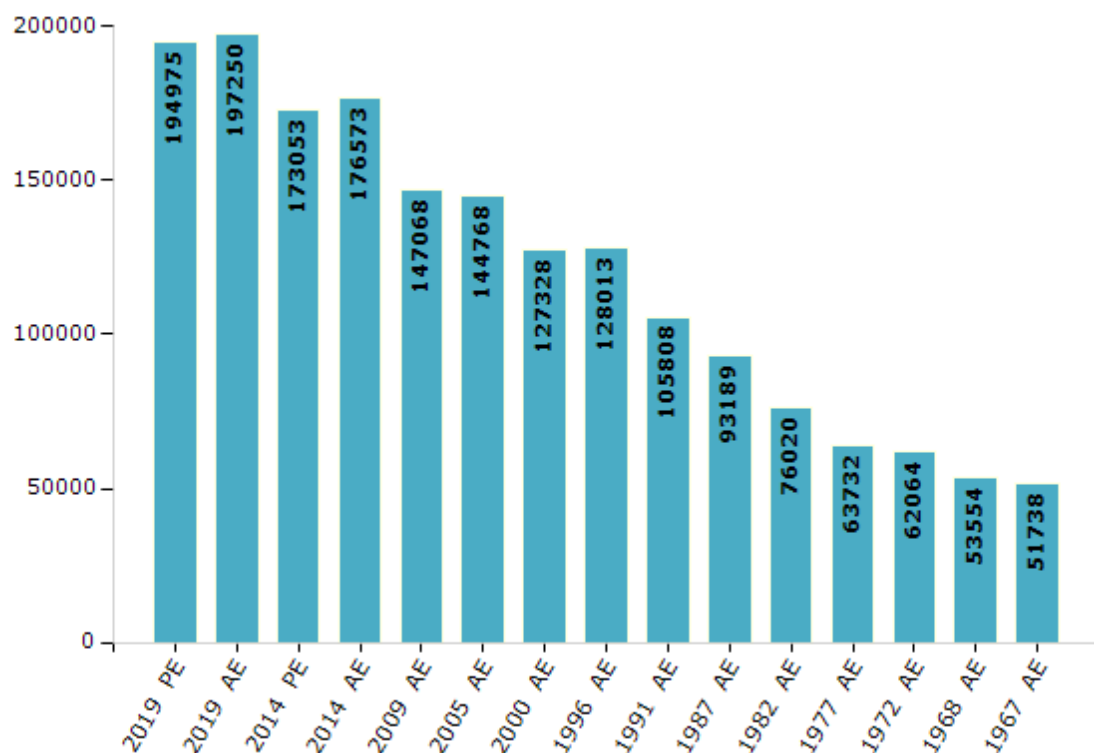
Electoral Features

Electors by Male & Female

Year	Male	Female	Others	Total
2019 PE	103599	91371	5	194975
2019 AE	104548	92698	4	197250
2014 PE	93494	79559	0	173053
2014 AE	94969	81604	0	176573
2009 PE	-	-	-	-
2009 AE	80829	66239	-	147068
2005 AE	78896	65872	-	144768
2004 PE	-	-	-	-
2000 AE	69774	57554	-	127328

Year	Male	Female	Others	Total
1999 PE	-	-	-	-
1996 AE	68576	59437	-	128013
1991 AE	56997	48811	-	105808
1987 AE	49084	44105	-	93189
1982 AE	40063	35957	-	76020
1977 AE	33779	29953	-	63732
1972 AE	32725	29339	-	62064
1968 AE	28494	25060	-	53554
1967 AE	-	-	-	51738

Number of Electors



Note : AE : Assembly Election, PE : Assembly Segment of Parliamentary Election

Historical Summary Election Results

Summary Result of Assembly Election - 2014

Candidate Name	Party	Votes	Votes %
Karan Dev Kamboj	BJP	45756	32.58
Usha Kashyap	INLD	21881	15.58
Rakesh Kamboj	HJCBL	18892	13.45
Bhim Sain Mehta	INC	18550	13.21
Rajiv Kumar Rangeela	IND	12830	9.14
Rakesh Baagh Singh	IND	7857	5.59
Ami Chand	IND	5893	4.2
Sushil Kumar	BSP	4702	3.35
Ranjeet Singh	CPI	931	0.66
Sushil Rana	IND	609	0.43
Rajiv Rangila	IND	427	0.3
Piyush Kumar	IND	292	0.21
Satpal	IND	290	0.21
Rakesh Kumar	IND	286	0.2
Rajinder Kumar	IND	266	0.19
Sanjiv Kumar	HaLP	255	0.18
	NOTA	716	0.51

Polling Station Level Election Results

Number and Name of Polling Stations (PS) (2019 AE)

Number of Polling Stations	Name of Polling Stations	Number of Polling Stations	Name of Polling Stations
1	Govt. Sr. Sec. School, Bhadson	22	Govt. High School, Hanori
2	Govt. Sr. Sec. School, Bhadson	23	Govt. Primary School, Dhanokheri
3	Govt. Primary School, Bir Bhadson	24	Govt. Primary School, Dhanokheri
4	Govt. Primary School, Sarwan Majra	25	Govt. Primary School, Dhanora Jagir
5	Govt. Primary School, Kheri Jattan	26	Govt. Primary School, Dhanora Jagir
6	Govt. Primary School, Udana	27	Govt. Senior Secondary School, Kalri Jagir
7	Govt. Primary School, Udana	28	Govt. Senior Secondary School, Kalri Jagir
8	Govt. Primary School, Rampura	29	Govt. Middle School, Khukhni
9	Govt. Middle School, Haibatpur	30	Govt. Middle School, Khukhni
10	Govt. Primary School, Raitkhana	31	Govt. High School, Chaugawan
11	Govt. Primary School, Bir Raitkhana	32	Govt. High School, Chaugawan
12	Govt. Senior Secondary School, Garhi Jattan	33	Govt. Primary School, Hansu Majra
13	Govt. Senior Secondary School, Garhi Jattan	34	Govt. Primary School, Chandraon
14	Govt. Primary School, Dhumsi	35	Govt. Primary School, Chandraon
15	Govt. Primary School, Khanpur	36	Govt. Primary School, Labkari
16	Govt. Primary School, Khanpur	37	Govt. Primary School, Labkari
17	Govt. Primary School, Chhappar Mustarka	38	Govt. Senior Secondary School, Garhi Birbal
18	Govt. Primary School, Chhappar Mustarka	39	Govt. Senior Secondary School, Garhi Birbal
19	Govt. Primary School, Tapriain	40	Govt. Senior Secondary School, Garhi Birbal
20	Govt. Primary School, Chhaprian	41	Govt. Primary School, Makhala
21	Govt. Primary School, Budanpur Khalsa	42	Govt. Primary School, Makhali

Contd....

Polling Station Level Election Results

Polling Station-wise Votes Secured by Overall Top Five Parties in Indri Assembly in Assembly Election (AE) under Karnal Parliamentary Constituency in Haryana (2019)

No. of Polling Station	Winner - Ram Kumar (BJP)	Runner-up - Rakesh Kamboj (IND)	3rd - Dr. Navjot Kashyap (INC)	4th - Gurdev Singh (JNJP)	5th - Hawa Singh (BSP)	NOTA	Other	Total Votes Secured
36	251	245	39	3	19	3	15	575
37	113	307	27	36	31	2	18	534
38	203	314	82	149	23	4	11	786
39	408	323	95	60	26	2	27	941
40	251	365	73	41	106	6	23	865
41	239	213	77	23	63	0	27	642
42	302	139	44	16	14	1	16	532
43	539	168	71	5	7	1	35	826
44	212	106	16	16	1	0	14	365
45	252	210	55	44	49	1	43	654
46	281	246	118	43	28	4	35	755
47	319	207	86	112	34	0	19	777
48	158	177	74	56	67	2	22	556
49	142	287	53	17	5	3	22	529
50	172	253	61	12	32	3	33	566
51	91	269	42	7	4	1	101	515
52	275	343	128	20	21	5	49	841
53	249	184	128	1	3	6	33	604
54	96	345	12	8	24	0	29	514
55	197	294	49	1	10	2	7	560
56	217	301	151	213	8	7	27	924
57	329	242	88	45	14	1	84	803
58	487	239	187	8	14	3	32	970
59	288	228	139	90	26	3	20	794
60	179	116	44	45	9	0	13	406
61	384	300	98	47	7	5	25	866
62	36	118	107	14	183	2	7	467
63	324	364	23	52	17	4	19	803
64	219	272	109	53	1	18	18	690
65	323	317	79	28	24	4	23	798
66	437	231	75	26	8	5	21	803
67	245	222	54	7	113	2	23	666
68	375	283	60	38	10	9	30	805
69	514	270	54	8	14	2	47	909
70	374	225	62	7	5	4	24	701

Contd....

Polling Station Level Election Results

Winner, Runner-up and 3rd Party Position & Winning Margin According to Polling Stations in Indri Assembly in Assembly Election (AE) under Karnal Parliamentary Constituency in Haryana (2019)

Polling Station Number	Winner Party	Winner Votes (%)	Runner-up Party	Runner-up Votes (%)	Winning Margin Votes (%)	Third Party	Third Party Votes (%)	Other Votes (%)
71	BJP	472 (56.32)	IND (RK)	209 (24.94)	263 (31.38)	INC	86 (10.26)	71 (8.47)
72	BJP	479 (52.24)	IND (RK)	331 (36.1)	148 (16.14)	INC	49 (5.34)	58 (6.32)
73	BJP	386 (48.19)	IND (RK)	352 (43.95)	34 (4.24)	JNJP	27 (3.37)	36 (4.49)
74	IND (RK)	349 (52.17)	BJP	265 (39.61)	84 (12.56)	INC	15 (2.24)	40 (5.98)
75	IND (RK)	607 (62.38)	BJP	210 (21.58)	397 (40.8)	INC	90 (9.25)	66 (6.78)
76	IND (RK)	490 (67.96)	BJP	195 (27.05)	295 (40.91)	BSP	15 (2.08)	21 (2.91)
77	BJP	407 (55.68)	BSP	153 (20.93)	254 (34.75)	IND (RK)	131 (17.92)	40 (5.47)
78	IND (RK)	427 (55.67)	BJP	285 (37.16)	142 (18.51)	INC	28 (3.65)	27 (3.52)
79	BJP	311 (50.82)	IND (RK)	216 (35.29)	95 (15.53)	INC	40 (6.54)	45 (7.35)
80	BJP	254 (38.37)	IND (RK)	230 (34.74)	24 (3.63)	JNJP	128 (19.34)	50 (7.55)
81	IND (RK)	211 (30.67)	JNJP	209 (30.38)	2 (0.29)	BJP	207 (30.09)	61 (8.87)
82	BJP	202 (31.56)	IND (RK)	201 (31.41)	1 (0.15)	JNJP	112 (17.5)	125 (19.53)
83	JNJP	187 (37.18)	IND (RK)	114 (22.66)	73 (14.52)	BJP	111 (22.07)	91 (18.09)
84	BJP	169 (37.22)	JNJP	130 (28.63)	39 (8.59)	IND (RK)	104 (22.91)	51 (11.23)
85	BJP	360 (51.87)	IND (RK)	229 (33)	131 (18.87)	JNJP	45 (6.48)	60 (8.65)
86	IND (RK)	184 (34.2)	BJP	174 (32.34)	10 (1.86)	INC	131 (24.35)	49 (9.11)
87	IND (RK)	104 (42.98)	INC	75 (30.99)	29 (11.99)	JNJP	33 (13.64)	30 (12.4)
88	IND (RK)	296 (50.51)	BJP	110 (18.77)	186 (31.74)	JNJP	100 (17.06)	80 (13.65)
89	IND (RK)	353 (45.37)	BJP	229 (29.43)	124 (15.94)	INC	154 (19.79)	42 (5.4)
90	BJP	276 (43.74)	IND (RK)	212 (33.6)	64 (10.14)	BSP	65 (10.3)	78 (12.36)
91	IND (RK)	199 (51.42)	BJP	114 (29.46)	85 (21.96)	JNJP	22 (5.68)	52 (13.44)
92	IND (RK)	167 (45.5)	BJP	135 (36.78)	32 (8.72)	JNJP	24 (6.54)	41 (11.17)
93	BJP	165 (43.77)	IND (RK)	141 (37.4)	24 (6.37)	JNJP	17 (4.51)	54 (14.32)
94	IND (RK)	487 (66.71)	BJP	134 (18.36)	353 (48.35)	BSP	79 (10.82)	30 (4.11)
95	IND (RK)	486 (72.43)	BJP	134 (19.97)	352 (52.46)	INC	24 (3.58)	27 (4.02)
96	IND (RK)	341 (52.79)	BJP	173 (26.78)	168 (26.01)	BSP	56 (8.67)	76 (11.76)
97	IND (RK)	482 (81.97)	BJP	88 (14.97)	394 (67)	INC	6 (1.02)	12 (2.04)
98	IND (RK)	323 (60.49)	BJP	128 (23.97)	195 (36.52)	INC	57 (10.67)	26 (4.87)
99	IND (RK)	345 (51.57)	BJP	199 (29.75)	146 (21.82)	INC	65 (9.72)	60 (8.97)
100	BJP	220 (48.78)	IND (RK)	121 (26.83)	99 (21.95)	BSP	51 (11.31)	59 (13.08)
101	IND (RK)	227 (44.34)	INLD	186 (36.33)	41 (8.01)	BJP	83 (16.21)	16 (3.13)
102	BJP	220 (43.05)	IND (RK)	175 (34.25)	45 (8.8)	INC	60 (11.74)	56 (10.96)
103	IND (RK)	217 (43.84)	BJP	186 (37.58)	31 (6.26)	INC	57 (11.52)	35 (7.07)
104	BJP	196 (60.87)	IND (RK)	47 (14.6)	149 (46.27)	INC	35 (10.87)	44 (13.66)
105	IND (RK)	428 (53.63)	BJP	261 (32.71)	167 (20.92)	INC	58 (7.27)	51 (6.39)

Contd....

Socio-Economic Amenities - Rural

Access to Education Facilities

Particulars	Number of Villages (% of Population)				
	Available	Not Available	If Not Available (Distance of Nearest Facility)		
			A	B	C
Govt. Primary School	130 (98)	10 (2)	8 (1)	1 (0)	0 (0)
Private Primary School	80 (69)	60 (31)	0 (0)	0 (0)	0 (0)
Govt. Middle School	62 (69)	78 (31)	52 (20)	21 (9)	0 (0)
Private Middle School	38 (47)	102 (53)	0 (0)	0 (0)	0 (0)
Govt. Secondary School	32 (46)	108 (54)	71 (34)	31 (17)	0 (0)
Private Secondary School	22 (33)	118 (67)	2 (1)	1 (0)	0 (0)
Govt. Senior Secondary School	18 (32)	122 (68)	75 (40)	38 (20)	3 (1)
Private Senior Secondary School	14 (26)	126 (74)	2 (1)	1 (0)	0 (0)
Govt. Arts and Science Degree College	1 (0)	139 (100)	16 (11)	59 (41)	55 (41)
Private Arts and Science Degree College	0 (0)	140 (100)	1 (1)	7 (6)	1 (1)
Govt. Engineering College	0 (0)	140 (100)	0 (0)	0 (0)	0 (0)
Private Engineering College	3 (7)	137 (93)	19 (19)	49 (28)	69 (46)
Govt. Medicine College	0 (0)	140 (100)	2 (1)	0 (0)	84 (61)
Private Medicine College	0 (0)	140 (100)	0 (0)	0 (0)	54 (37)
Govt. Management Institute	0 (0)	140 (100)	8 (7)	15 (12)	56 (38)
Private Management Institute	4 (9)	136 (91)	0 (0)	7 (5)	50 (30)
Govt. Polytechnic	0 (0)	140 (100)	4 (4)	17 (10)	19 (12)
Private Polytechnic	4 (7)	136 (93)	12 (10)	36 (28)	48 (28)
Govt. Vocational Training School/ITI	0 (0)	140 (100)	9 (8)	12 (16)	69 (45)
Private Vocational Training School/ITI	3 (8)	137 (92)	6 (3)	24 (11)	17 (9)
Govt. Non Formal Training Centre	0 (0)	140 (100)	7 (7)	22 (21)	90 (58)
Private Non Formal Training Centre	0 (0)	140 (100)	0 (0)	1 (0)	20 (14)
Govt. School For Disabled	0 (0)	140 (100)	5 (5)	9 (13)	126 (82)
Private School For Disabled	0 (0)	140 (100)	0 (0)	0 (0)	0 (0)
Government Others	0 (0)	140 (100)	0 (0)	0 (0)	0 (0)
Private Others	0 (0)	140 (100)	0 (0)	0 (0)	0 (0)

Note : Distance A : Less than 5 km; B : Between 5-10 km; C : 10+ km.; Source : Data Analysis is based on 2011 Census.

DISCLAIMER

The Terms of Use and Disclaimer of Datanet India Private Limited (hereinafter referred to as "Datanet") for use of this analysis report of **Indri Assembly Constituency (Indri Vidhan Sabha)** :-

1. **Assembly Factbook™** is a Registered Trade Mark owned by Datanet.
2. All the maps are sketched and graphical representation only and have not been drawn to the scale and also not to represent the actual geographical area or boundary of the unit.
3. The data for the aforesaid analysis is based on authentic sources and has been culled from the various publications of Census, CSO and NSSO for district and block level data, various central and state government departments, Central & State Elections Commissions and the concerned Returning Officers' releases, Electoral Rolls, Election results and allied publications, internal assessment, surveys, estimates and analysis. Therefore, certain adjustment of data at micro level may have been done to arrive closer to the macro data.
4. Data have been provided on an "As Is" and "As AVAILABLE" basis
5. The colours shown in the maps or diagram and charts of a particular party, alliance or AC are indicative and do not represent them.
6. This publication which includes maps, sheets, graphs and data would be the property under copyright of Datanet only. The user may use these for its internal study, analysis and research purposes. It's public display, re-selling or any commercial uses by the user are not allowed.
7. Datanet has taken due care and caution in compilation and processing of data and allied information, but does not guarantee the accuracy, adequacy or completeness of any information/analysis and will be not responsible for any errors or omissions or for the results obtained from the use of such information/analysis.
8. All the contents for the publication have been culled from various authentic sources and Datanet reasonably believes such sources to be reliable, but does not make any representations, express or implied as to the accuracy or fitness of use of such information. The information or contents of the information/analysis do not constitute advice and should not be relied upon in making (or refraining from making) any decision. Any reliance placed upon the information provided by Datanet is the sole responsibility and strictly at the user's risk.
9. In no event will Datanet be liable for any damages (including, without limitation, damages for loss of business projects, or loss of profits) arising in contract, tort or otherwise from the use of or inability to use any of its contents, or from any action taken (or refrained from being taken) as a result of using the analysis or any of its contents. Datanet its directors, owners, editors, officials, employees, distributor and agents or any associate will not be liable for any errors in the information contained or any consequences arising from the use of the contents of the provided information/analysis.
10. If any provision of these terms and conditions is held invalid or illegal or unenforceable for any reason by any court of competent jurisdiction, such provision shall be severed and the remainder of provisions of the terms and conditions shall continue in full force and effect as if the Term of Use had been executed with the invalid, illegal or unenforceable provision eliminated.
11. If there are any discrepancies in the information provided, please bring it to attention of Datanet for suitable rectification measures.

Buy Online This Complete Book At
Datanet India eBooks Store

[**www.indiastatpublications.com**](http://www.indiastatpublications.com)

or go directly at

[**http://www.indiastatpublications.com/
Assembly_factbook/Haryana/Karnal/ Indri**](http://www.indiastatpublications.com/Assembly_factbook/Haryana/Karnal/Indri)

 **indiastat**elections

ISBN : 978-93-5293-499-7



9 789352 934997