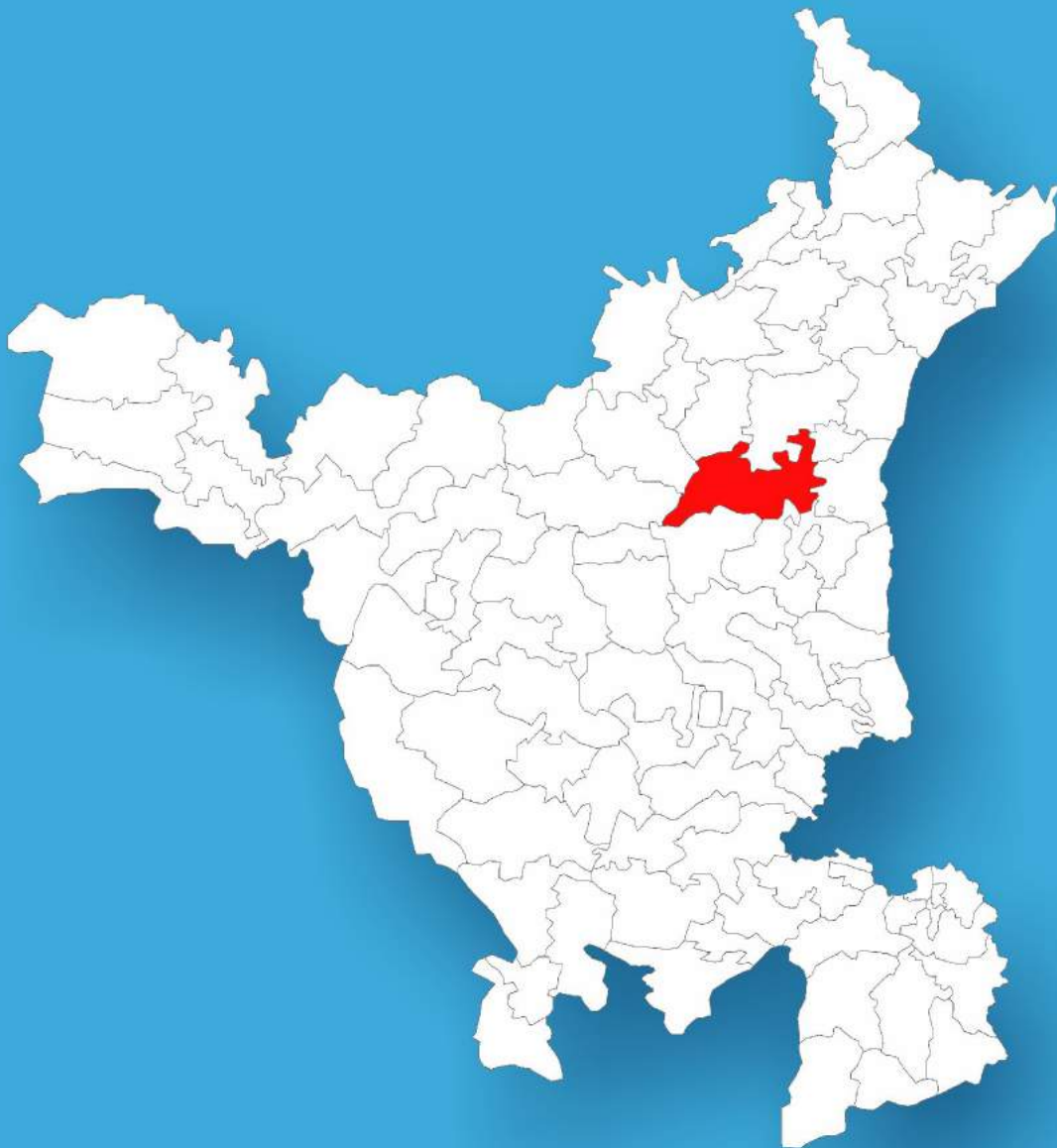




Haryana

Assembly Factbook™

Assandh Assembly Constituency



Key Electoral Data of Assandh
Assembly Constituency (Vidhan Sabha)

Haryana

Assembly Factbook™

Assandh Assembly Constituency



Assandh Vidhan Sabha

Editor & Director

Dr. R.K. Thukral

Research Editor

Dr. Shafeeq Rahman

Compiled, Researched and Published by Datanet India Pvt. Ltd.

D-100, 1st Floor,

Okhla Industrial Area, Phase-I,
New Delhi- 110020.

Ph.: 91-11- 43580781-84

Email : support@indiastatpublications.com

Website : www.indiastatelections.com

Online Book Store :

www.indiastatpublications.com

Report No. : AFB/HR-23-0123

ISBN : 978-93-5293-469-0

First Edition : January, 2018

Sixth Updated Edition : January, 2023

Price : Rs. 11500/-

US\$ 310

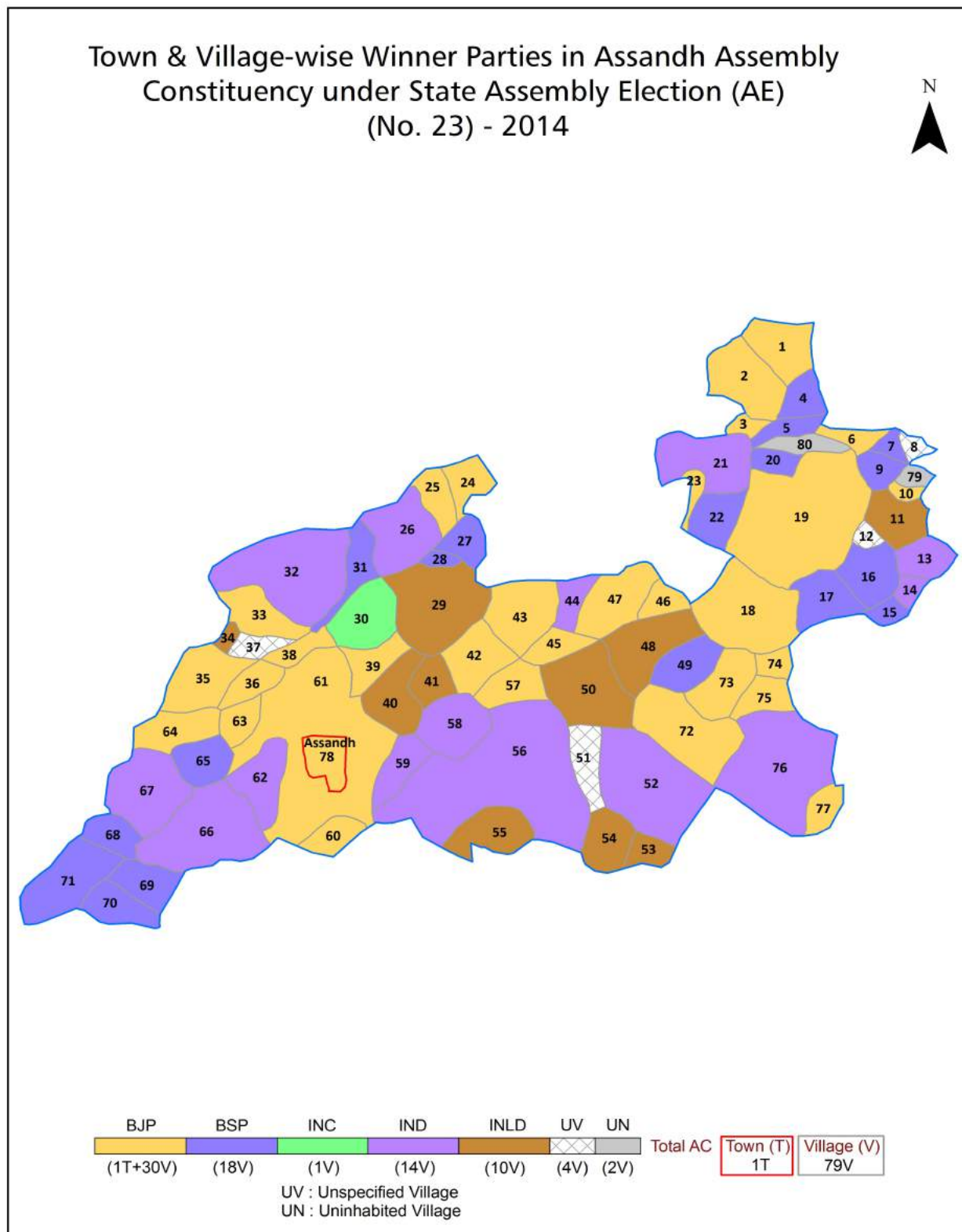
© Datanet India Pvt. Ltd.

All rights reserved. No part of this book may be reproduced, stored in a retrieval system or transmitted in any form or by any means, mechanical photocopying, photographing, scanning, recording or otherwise without the prior written permission of the publisher. Please refer to Disclaimer at page no. 187 for the use of this publication.

Printed in India

No.	Particulars	Page No.
	Introduction	
1	Assembly Constituency - (Vidhan Sabha) at a Glance Features of Assembly as per Delimitation Commission of India (2008)	1-2
	Location and Political Maps	
2	Location Map Boundaries of Assembly Constituency - (Vidhan Sabha) in District Boundaries of Assembly Constituency under Parliamentary Constituency - (Lok Sabha) Town & Village-wise Winner Parties- 2019-PE, 2019-AE, 2014-PE, 2014-AE, 2009-PE and 2009-AE	3-11
	Administrative Setup (2011)	
3	District Sub-district Towns Villages Inhabited Villages Uninhabited Villages Village Panchayat Intermediate Panchayat	12-16
	Demographics (2011)	
4	Population Households Rural/Urban Population Towns and Villages by Population Size Sex Ratio (Total & 0-6 Years) Religious Population Social Population Literacy Rate	17-18
	Electoral Features	
5	Important Dates of Last Elections Held Electors by Gender Service Electors Voters Voters Turnout Polling Stations & Average Number of Electors per Polling Station Electors by Age Group Present Elected Representatives	19-24
	Historical Summary Election Results	
6	Vote Share of Major Parties Winning Margin (Number & Percentage) Polarity of Parties Summary Result of Assembly Segment of Parliamentary Elections 2019, 2014, 2009, 2004 and 1999 Summary Result of Assembly Elections 2019, 2014, 2009, 2005, 2000, 1996, 1991, 1987, 1982 and 1977	25-43
	Polling Station Level Election Results	
7	Name and Number of Polling Station 2019-PE, 2019-AE, 2014-PE, 2014-AE, 2009-PE and 2009-AE Polling Station-wise Electors, Voters & Voters Turnout 2019-PE, 2019-AE, 2014-PE, 2014-AE, 2009-PE and 2009-AE Polling Station wise Elections Results 2019-PE, 2019-AE, 2014-PE, 2014-AE, 2009-PE and 2009-AE	44-164
	Share of Assembly Constituency	
8	Share of Assembly Constituency - (Vidhan Sabha) in State, District and Parliamentary Constituency - (Lok Sabha)	165
	Socio-Economic Amenities (2011)	
9	Access to Administrative Units Agricultural, Manufacturing and Industrial Commodities Demographic Indicators Education Health & Manpower Drinking Water Supply Sanitation Entertainment and Recreations Infrastructure Power Food Allocation Distribution and Marketing of Agriculture Commodities Infrastructure Transport and Road Infrastructure Communication Banking and Financial Services Land Use Irrigation Source	167-181
10	Abbreviation & Sources	183-185
11	Disclaimer	187

Location & Political Map



Administrative Setup

List of Village Panchayat & Intermediate Panchayat (Block) Name - 2011

Village Name	Village Panchayat Name	Intermediate Panchayat Name
Agond (37)	Agond (37)	Nissing
Alawla (65)	Alawla (65)	Assandh
Alipur Viran (60)	Alipur Viran (60)	Nissing
Anchla (56)	Anchla (56)	Gharaunda
Ardana (64)	Ardana (64)	Assandh
Assandh (Rural)(Part)(84)	Assandh (Rural)(Part)(84)	Assandh
Bahlohpur Mushtarka (19)	Bahlohpur Mushtarka (19)	Nissing
Bahri (65)	Bahri (65)	Assandh
Balla (30)	Balla (30)	Assandh
Balona (72)	Balona (72)	Assandh
Baloo (18)	Baloo (18)	Nissing
Balran Gran (70)	Balran Gran (70)	Gharaunda
Bansa (57)	Bansa (57)	Nissing
Barota (51)	Barota (51)	Nissing
Bassi (70)	Bassi (70)	Assandh
Bazida Roran (16)	Bazida Roran (16)	Nissing
Bhambar Heri (69)	Bhambar Heri (69)	Assandh
Bindrala (88)	Bindrala (88)	Assandh
Bir Bassi (70/1)	Bir Bassi (70/1)	Assandh
Bir Majra (45)	Bir Majra (45)	Nissing
Birachhpur (52)	Birachhpur (52)	Nissing
Budhanpur Abad (53)	Budhanpur Abad (53)	Nissing
Budhanpur Viran (39)	Budhanpur Viran (39)	Nissing
Chaugawan (86)	Chaugawan (86)	Assandh
Chirao (49)	Chirao (49)	Nissing
Chochran (42)	Chochran (42)	Assandh
Dadoopur Roran (43)	Dadoopur Roran (43)	Nissing
Danauli (92)	Danauli (92)	Assandh
Dopedi (93)	Dopedi (93)	Assandh

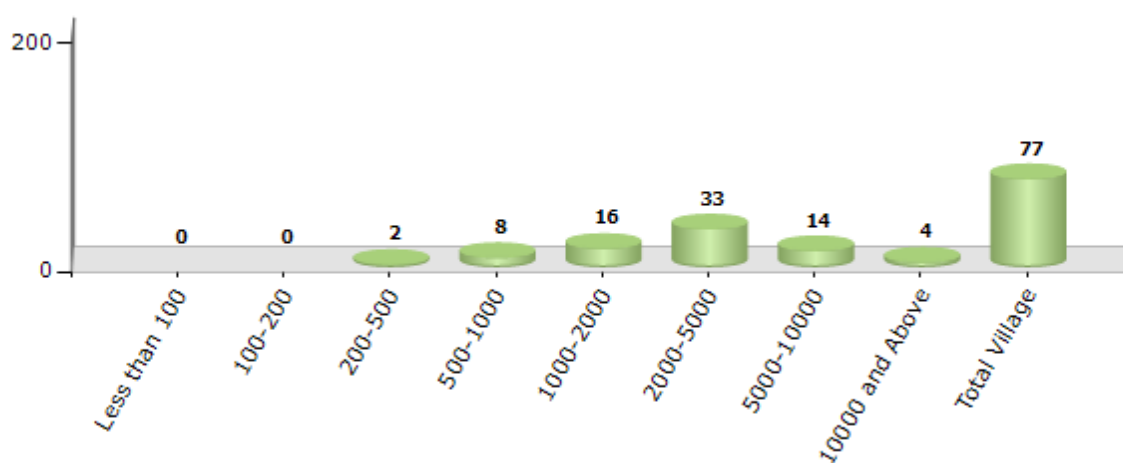
Contd....

Demographics

Number of Villages by Population Size - 2011

Less than 100	100-200	200-500	500-1000	1000-2000	2000-5000	5000-10000	10000 and Above	Total Village
0	0	2	8	16	33	14	4	77

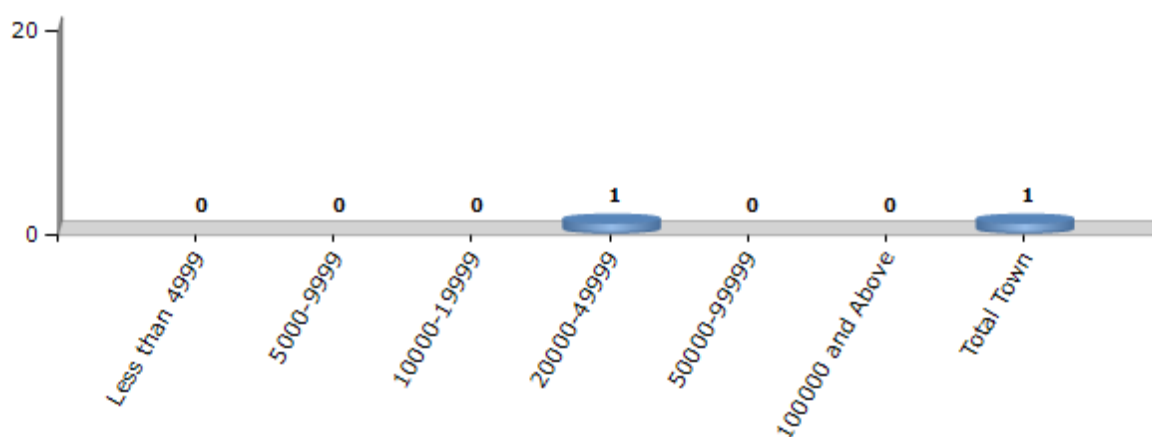
Number of Villages by Population Size - 2011



Number of Towns by Population Size - 2011

Less than 4999	5000-9999	10000-19999	20000-49999	50000-99999	100000 and Above	Total Town
0	0	0	1	0	0	1

Number of Towns by Population Size - 2011

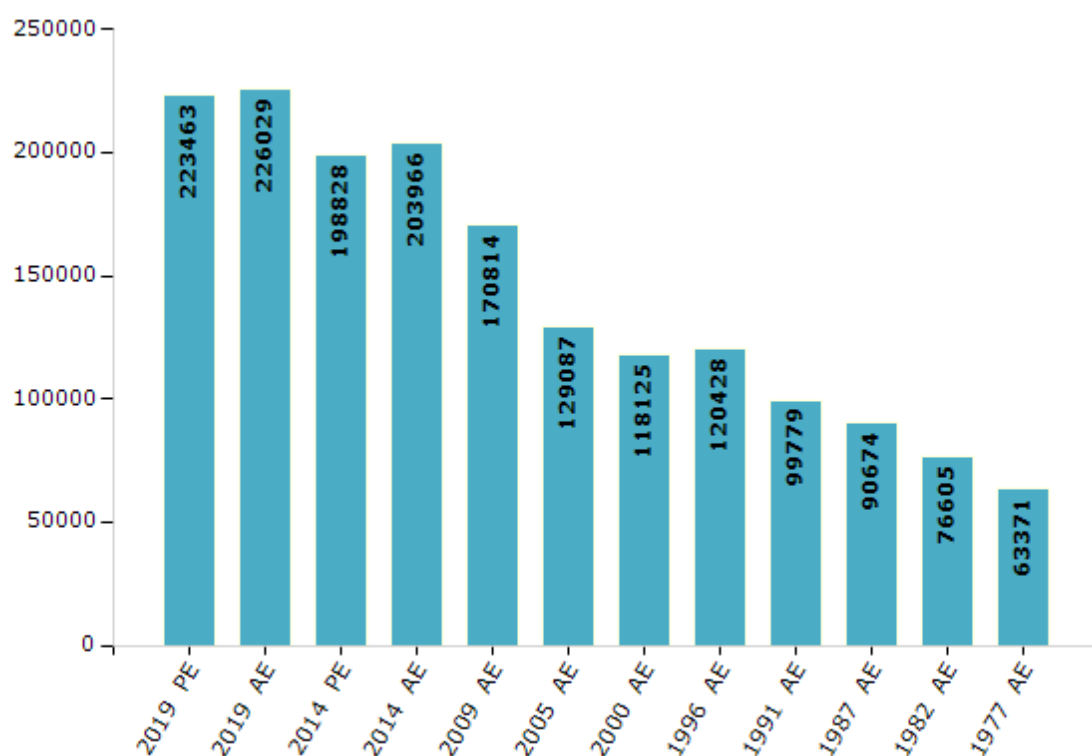


Electoral Features

Electors by Male & Female

Year	Male	Female	Others	Total	Year	Male	Female	Others	Total
2019 PE	120639	102823	1	223463	1999 PE	-	-	-	-
2019 AE	121739	104290	0	226029	1996 AE	65081	55347	-	120428
2014 PE	108558	90270	0	198828	1991 AE	53098	46681	-	99779
2014 AE	111057	92909	0	203966	1987 AE	48007	42667	-	90674
2009 PE	-	-	-	-	1982 AE	40132	36473	-	76605
2009 AE	93804	77010	-	170814	1977 AE	33128	30243	-	63371
2005 AE	70493	58594	-	129087	1972 AE	-	-	-	-
2004 PE	-	-	-	-	1968 AE	-	-	-	-
2000 AE	64804	53321	-	118125	1967 AE	-	-	-	-

Number of Electors



Note : AE : Assembly Election, PE : Assembly Segment of Parliamentary Election

Historical Summary Election Results

Summary Result of Assembly Election - 2014

Candidate Name	Party	Votes	Votes %
Bakhshish Singh Virk	BJP	30723	19.45
Maratha Virender Verma	BSP	26115	16.53
Yashbir Rana (Kuku)	INLD	23191	14.68
Yashpal Singh Rana	IND	17098	10.82
Sumita Singh	INC	14103	8.93
Zile Ram Sharma	IND	12962	8.2
Brijendra Mann	IND	12894	8.16
Jagdish Kumar	IND	3799	2.4
Sher Partap Singh	IND	3762	2.38
Subhash Sharma	HJCPV	2328	1.47
Krishan Lal	HaLP	2081	1.32
Kamal Mann	IND	2037	1.29
Ishwar Singh	IND	863	0.55
Moti Ram	IND	791	0.5
Satpal	CPI	747	0.47
Surender Kumar	IND	597	0.38
Parveen Kumar	IND	522	0.33
Teerath Singh	SMBHP	448	0.28
Teja Singh	IND	447	0.28
Azad Kajal	IND	400	0.25
Kali Ram	IND	392	0.25
Ram Kumar	CPI(ML)(L)	313	0.2
Mahender Kumar	IND	262	0.17
Ishwar Chand Salwan	AJNSP	233	0.15
Ramesh Kumar	IND	222	0.14
Sat Pal	RGD	174	0.11
Ram Pal	IND	100	0.06
Mahi Pal	IND	93	0.06
	NOTA	285	0.18

Polling Station Level Election Results

Number and Name of Polling Stations (PS) (2019 AE)

Number of Polling Stations	Name of Polling Stations	Number of Polling Stations	Name of Polling Stations
1	Govt. Girls Primary School, Agondh	22	Govt. Senior Secondary School, Agondh
2	Govt. High School, Balu	23	Govt. Senior Secondary School, Katlaheri
3	Govt. High School, Balu	24	Govt. Senior Secondary School, Katlaheri
4	Govt. Primary School, Bajida Rodan	25	Govt. Senior Secondary School, Katlaheri
5	Govt. Primary School, Budhanpur Viran	26	Govt. Primary School, Alipur Viran
6	Govt. High School, Manjura	27	Govt. Primary School, Jundla
7	Govt. High School, Manjura	28	Govt. Primary School, Jundla
8	Govt. Primary School, Sirsi	29	Govt. Senior Secondary School, Jundla
9	Govt. High School, Shahpur	30	Govt. Senior Secondary School, Jundla
10	Govt. High School, Shahpur	31	Govt. Senior Secondary School, Jundla
11	Govt. Middle School, Chirao	32	Panchayat Ghar, Jundla
12	Govt. Middle School, Chirao	33	Panchayat Ghar, Jundla
13	Govt. High School, Dadupur Rodan	34	Govt. Girls Middle School, Jundla
14	Govt. High School, Dadupur Rodan	35	Govt. Primary School, Jundla
15	Govt. High School, Dadupur Rodan	36	Govt. Girls Middle School, Jundla
16	Govt. High School, Hathlana	37	Govt. Girls Middle School, Jundla
17	Govt. High School, Hathlana	38	Govt. Senior Secondary School, Kherinaru
18	Govt. Primary School, Agondh	39	Govt. Senior Secondary School, Kherinaru
19	Govt. Senior Secondary School, Agondh	40	Govt. Girls Primary School, Kherinaru
20	Govt. Senior Secondary School, Agondh	41	Govt. Senior Secondary School, Kherinaru
21	Govt. Primary School, Agondh	42	Govt. Senior Secondary School, Kherinaru

Contd....

Polling Station Level Election Results

Polling Station-wise Votes Secured by Overall Top Five Parties in Assandh Assembly in Assembly Election (AE) under Karnal Parliamentary Constituency in Haryana (2019)

No. of Polling Station	Winner - Shamsher Singh Gogi (INC)	Runner-up - Narender Singh (BSP)	3rd - Bakhshish Singh Virk (BJP)	4th - Zile Ram Sharma (IND)	5th - Sanjay Kumar (IND)	NOTA	Other	Total Votes Secured
36	44	29	40	143	83	1	98	438
37	155	77	225	69	64	1	48	639
38	81	4	93	54	22	1	348	603
39	63	4	133	42	88	1	319	650
40	68	114	53	17	21	0	232	505
41	71	38	41	18	39	0	201	408
42	69	5	71	17	52	0	350	564
43	105	41	82	27	265	0	178	698
44	79	146	88	40	234	2	126	715
45	69	111	78	32	261	3	107	661
46	152	142	182	38	5	1	165	685
47	280	11	131	85	9	0	278	794
48	19	42	110	204	8	2	199	584
49	74	4	76	78	2	0	260	494
50	90	124	87	13	173	1	131	619
51	79	19	69	27	233	2	71	500
52	48	2	51	246	221	1	196	765
53	20	237	38	88	142	2	94	621
54	20	99	44	218	8	0	207	596
55	166	70	197	149	25	8	100	715
56	276	16	175	22	9	2	86	586
57	209	79	180	4	28	7	41	548
58	199	32	219	10	4	2	71	537
59	195	370	50	39	27	3	50	734
60	224	212	99	15	6	1	46	603
61	180	148	64	9	2	2	52	457
62	204	189	238	15	3	2	60	711
63	96	196	172	8	56	4	48	580
64	43	516	59	23	0	1	11	653
65	92	185	30	231	18	3	27	586
66	294	38	162	28	1	0	67	590
67	275	20	79	74	4	1	48	501
68	231	6	78	73	0	1	67	456
69	258	224	98	46	2	7	41	676
70	316	145	115	27	3	1	56	663

Contd....

Polling Station Level Election Results

Winner, Runner-up and 3rd Party Position & Winning Margin According to Polling Stations in Assandh Assembly in Assembly Election (AE) under Karnal Parliamentary Constituency in Haryana (2019)

Polling Station Number	Winner Party	Winner Votes (%)	Runner-up Party	Runner-up Votes (%)	Winning Margin Votes (%)	Third Party	Third Party Votes (%)	Other Votes (%)
71	BSP	404 (55.49)	INC	162 (22.25)	242 (33.24)	BJP	120 (16.48)	42 (5.77)
72	BSP	222 (32.08)	IND (ZRS)	168 (24.28)	54 (7.8)	BJP	162 (23.41)	140 (20.23)
73	INC	220 (31.98)	IND (ZRS)	143 (20.78)	77 (11.2)	BJP	142 (20.64)	183 (26.6)
74	IND (ZRS)	217 (33.59)	INC	181 (28.02)	36 (5.57)	BJP	105 (16.25)	143 (22.14)
75	BSP	287 (41.18)	IND (ZRS)	152 (21.81)	135 (19.37)	INC	85 (12.2)	173 (24.82)
76	IND (SK)	290 (59.79)	BJP	86 (17.73)	204 (42.06)	INC	44 (9.07)	65 (13.4)
77	IND (SK)	194 (37.16)	BSP	164 (31.42)	30 (5.74)	INC	63 (12.07)	101 (19.35)
78	IND (SK)	457 (63.12)	INC	128 (17.68)	329 (45.44)	BJP	57 (7.87)	82 (11.33)
79	IND (SK)	390 (52.07)	INC	137 (18.29)	253 (33.78)	IND (ZRS)	129 (17.22)	93 (12.42)
80	BSP	175 (25.58)	INC	172 (25.15)	3 (0.43)	IND (SK)	151 (22.08)	186 (27.19)
81	IND (HS)	249 (44.7)	INC	111 (19.93)	138 (24.77)	BJP	111 (19.93)	86 (15.44)
82	INC	332 (52.45)	BJP	100 (15.8)	232 (36.65)	IND (ZRS)	64 (10.11)	137 (21.64)
83	IND (ZRS)	494 (68.9)	BJP	101 (14.09)	393 (54.81)	JNJP	48 (6.69)	74 (10.32)
84	IND (ZRS)	429 (60.59)	BJP	93 (13.14)	336 (47.45)	JNJP	67 (9.46)	119 (16.81)
85	IND (ZRS)	324 (62.07)	BJP	137 (26.25)	187 (35.82)	INC	16 (3.07)	45 (8.62)
86	IND (ZRS)	712 (81.75)	BJP	95 (10.91)	617 (70.84)	JNJP	21 (2.41)	43 (4.94)
87	IND (ZRS)	535 (78.22)	BJP	92 (13.45)	443 (64.77)	JNJP	24 (3.51)	33 (4.82)
88	IND (ZRS)	391 (79.96)	BJP	44 (9)	347 (70.96)	JNJP	35 (7.16)	19 (3.89)
89	INC	265 (37.17)	IND (SK)	224 (31.42)	41 (5.75)	BJP	102 (14.31)	122 (17.11)
90	BSP	119 (23.8)	IND (SK)	105 (21)	14 (2.8)	BJP	100 (20)	176 (35.2)
91	INC	130 (30.23)	IND (SK)	103 (23.95)	27 (6.28)	BJP	86 (20)	111 (25.81)
92	BSP	437 (66.62)	IND (SK)	111 (16.92)	326 (49.7)	BJP	44 (6.71)	64 (9.76)
93	BSP	515 (77.33)	IND (SK)	76 (11.41)	439 (65.92)	BJP	27 (4.05)	48 (7.21)
94	BSP	374 (58.62)	IND (SK)	97 (15.2)	277 (43.42)	BJP	90 (14.11)	77 (12.07)
95	BSP	402 (61.19)	IND (ZRS)	92 (14)	310 (47.19)	BJP	60 (9.13)	103 (15.68)
96	BSP	374 (63.39)	INC	49 (8.31)	325 (55.08)	IND (SK)	48 (8.14)	119 (20.17)
97	BSP	363 (53.86)	IND (ZRS)	131 (19.44)	232 (34.42)	BJP	108 (16.02)	72 (10.68)
98	BSP	300 (45.11)	IND (ZRS)	163 (24.51)	137 (20.6)	JNJP	84 (12.63)	118 (17.74)
99	BSP	399 (63.13)	IND (ZRS)	102 (16.14)	297 (46.99)	BJP	67 (10.6)	64 (10.13)
100	INC	281 (49.73)	BJP	218 (38.58)	63 (11.15)	IND (ZRS)	20 (3.54)	46 (8.14)
101	BJP	270 (50.66)	INC	173 (32.46)	97 (18.2)	BSP	38 (7.13)	52 (9.76)
102	BJP	244 (41.85)	INC	148 (25.39)	96 (16.46)	BSP	129 (22.13)	62 (10.63)
103	JNJP	182 (38.64)	INC	157 (33.33)	25 (5.31)	IND (ZRS)	82 (17.41)	50 (10.62)
104	INC	159 (33.62)	BSP	123 (26)	36 (7.62)	BJP	120 (25.37)	71 (15.01)
105	INC	443 (79.68)	BJP	83 (14.93)	360 (64.75)	IND (HS)	10 (1.8)	20 (3.6)

Contd....

Socio-Economic Amenities - Rural

Access to Education Facilities

Particulars	Number of Villages (% of Population)				
	Available	Not Available	If Not Available (Distance of Nearest Facility)		
			A	B	C
Govt. Primary School	74 (98)	3 (2)	2 (1)	0 (0)	0 (0)
Private Primary School	41 (69)	36 (31)	1 (1)	0 (0)	0 (0)
Govt. Middle School	59 (91)	18 (9)	10 (5)	3 (1)	3 (2)
Private Middle School	33 (63)	44 (37)	1 (1)	0 (0)	0 (0)
Govt. Secondary School	39 (77)	38 (23)	18 (9)	11 (7)	7 (5)
Private Secondary School	25 (56)	52 (44)	0 (0)	0 (0)	0 (0)
Govt. Senior Secondary School	24 (56)	53 (44)	15 (10)	17 (13)	17 (17)
Private Senior Secondary School	14 (33)	63 (67)	0 (0)	2 (2)	0 (0)
Govt. Arts and Science Degree College	0 (0)	77 (100)	2 (2)	5 (6)	37 (48)
Private Arts and Science Degree College	0 (0)	77 (100)	2 (1)	12 (10)	19 (34)
Govt. Engineering College	0 (0)	77 (100)	0 (0)	0 (0)	0 (0)
Private Engineering College	0 (0)	77 (100)	2 (1)	15 (13)	60 (86)
Govt. Medicine College	0 (0)	77 (100)	0 (0)	1 (2)	75 (97)
Private Medicine College	0 (0)	77 (100)	0 (0)	0 (0)	1 (1)
Govt. Management Institute	0 (0)	77 (100)	0 (0)	4 (5)	52 (60)
Private Management Institute	1 (7)	76 (93)	0 (0)	6 (5)	14 (23)
Govt. Polytechnic	0 (0)	77 (100)	0 (0)	4 (5)	59 (81)
Private Polytechnic	1 (1)	76 (99)	4 (3)	3 (3)	6 (7)
Govt. Vocational Training School/ITI	0 (0)	77 (100)	6 (10)	19 (27)	48 (58)
Private Vocational Training School/ITI	1 (1)	76 (99)	1 (3)	0 (0)	2 (2)
Govt. Non Formal Training Centre	0 (0)	77 (100)	0 (0)	6 (6)	56 (69)
Private Non Formal Training Centre	0 (0)	77 (100)	0 (0)	3 (2)	12 (23)
Govt. School For Disabled	0 (0)	77 (100)	0 (0)	7 (8)	70 (92)
Private School For Disabled	0 (0)	77 (100)	0 (0)	0 (0)	0 (0)
Government Others	0 (0)	77 (100)	0 (0)	0 (0)	0 (0)
Private Others	0 (0)	77 (100)	0 (0)	0 (0)	0 (0)

Note : Distance A : Less than 5 km; B : Between 5-10 km; C : 10+ km.; Source : Data Analysis is based on 2011 Census.

DISCLAIMER

The Terms of Use and Disclaimer of Datanet India Private Limited (hereinafter referred to as "Datanet") for use of this analysis report of **Assandh Assembly Constituency (Assandh Vidhan Sabha)** :-

1. **Assembly Factbook™** is a Registered Trade Mark owned by Datanet.
2. All the maps are sketched and graphical representation only and have not been drawn to the scale and also not to represent the actual geographical area or boundary of the unit.
3. The data for the aforesaid analysis is based on authentic sources and has been culled from the various publications of Census, CSO and NSSO for district and block level data, various central and state government departments, Central & State Elections Commissions and the concerned Returning Officers' releases, Electoral Rolls, Election results and allied publications, internal assessment, surveys, estimates and analysis. Therefore, certain adjustment of data at micro level may have been done to arrive closer to the macro data.
4. Data have been provided on an "As Is" and "As AVAILABLE" basis
5. The colours shown in the maps or diagram and charts of a particular party, alliance or AC are indicative and do not represent them.
6. This publication which includes maps, sheets, graphs and data would be the property under copyright of Datanet only. The user may use these for its internal study, analysis and research purposes. It's public display, re-selling or any commercial uses by the user are not allowed.
7. Datanet has taken due care and caution in compilation and processing of data and allied information, but does not guarantee the accuracy, adequacy or completeness of any information/analysis and will be not responsible for any errors or omissions or for the results obtained from the use of such information/analysis.
8. All the contents for the publication have been culled from various authentic sources and Datanet reasonably believes such sources to be reliable, but does not make any representations, express or implied as to the accuracy or fitness of use of such information. The information or contents of the information/analysis do not constitute advice and should not be relied upon in making (or refraining from making) any decision. Any reliance placed upon the information provided by Datanet is the sole responsibility and strictly at the user's risk.
9. In no event will Datanet be liable for any damages (including, without limitation, damages for loss of business projects, or loss of profits) arising in contract, tort or otherwise from the use of or inability to use any of its contents, or from any action taken (or refrained from being taken) as a result of using the analysis or any of its contents. Datanet its directors, owners, editors, officials, employees, distributor and agents or any associate will not be liable for any errors in the information contained or any consequences arising from the use of the contents of the provided information/analysis.
10. If any provision of these terms and conditions is held invalid or illegal or unenforceable for any reason by any court of competent jurisdiction, such provision shall be severed and the remainder of provisions of the terms and conditions shall continue in full force and effect as if the Term of Use had been executed with the invalid, illegal or unenforceable provision eliminated.
11. If there are any discrepancies in the information provided, please bring it to attention of Datanet for suitable rectification measures.

**Buy Online This Complete Book At
Datanet India eBooks Store**

www.indiastatpublications.com

or go directly at

**[http://www.indiastatpublications.com/
Assembly_factbook/Haryana/Karnal/ Assandh](http://www.indiastatpublications.com/Assembly_factbook/Haryana/Karnal/Assandh)**

 **indiastat**elections

ISBN : 978-93-5293-469-0



9 789352 934690