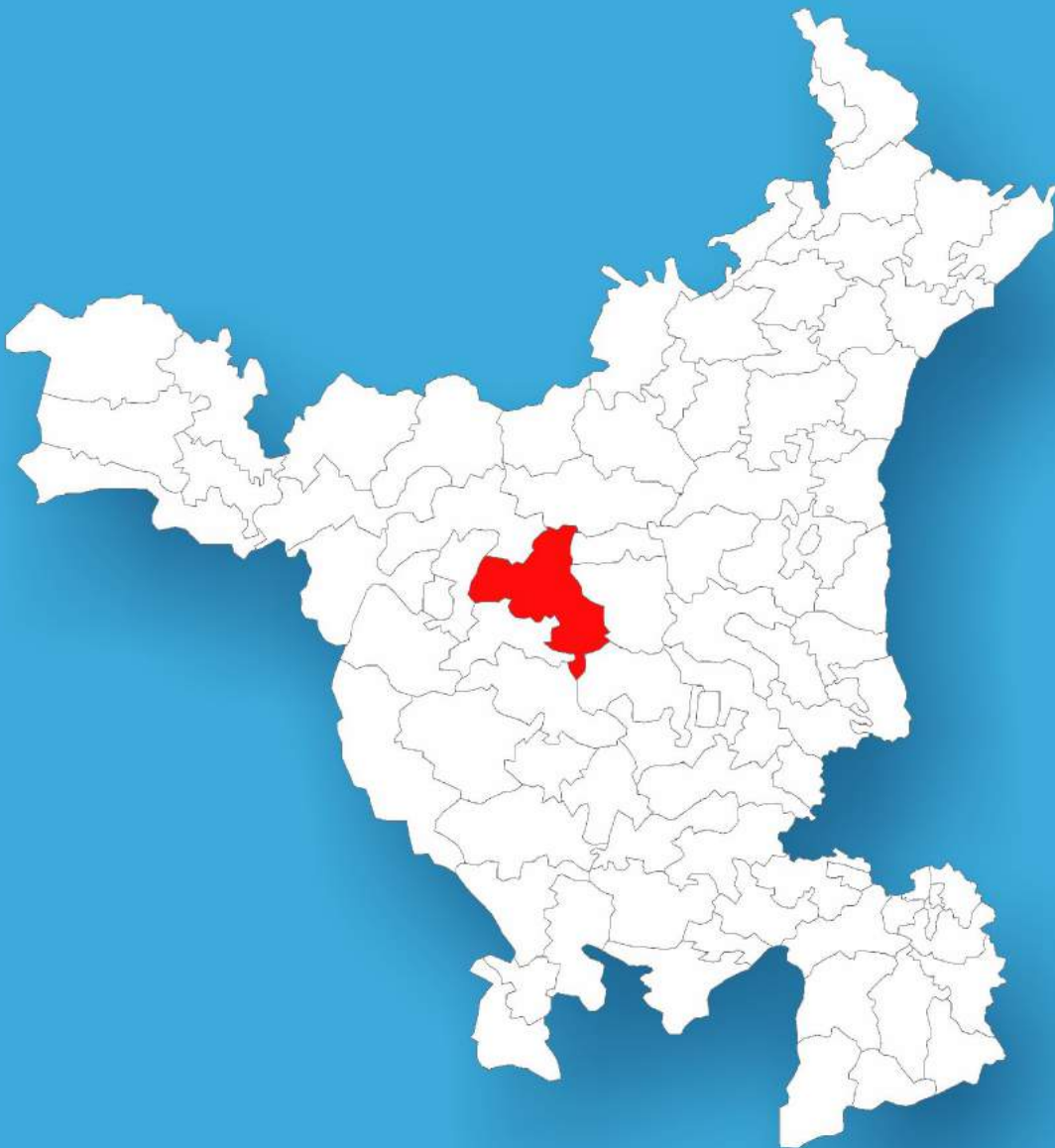




Haryana

Assembly Factbook™

Narnaund Assembly Constituency



Key Electoral Data of Narnaund
Assembly Constituency (Vidhan Sabha)

Haryana

Assembly Factbook™

Narnaund Assembly Constituency



Narnaund Vidhan Sabha

Editor & Director

Dr. R.K. Thukral

Research Editor

Dr. Shafeeq Rahman

Compiled, Researched and Published by Datanet India Pvt. Ltd.

D-100, 1st Floor,

Okhla Industrial Area, Phase-I,
New Delhi- 110020.

Ph.: 91-11- 43580781-84

Email : support@indiastatpublications.com

Website : www.indiastatelections.com

Online Book Store :

www.indiastatpublications.com

Report No. : AFB/HR-49-0123

ISBN : 978-93-5293-522-2

First Edition : January, 2018

Sixth Updated Edition : January, 2023

Price : Rs. 11500/-

US\$ 310

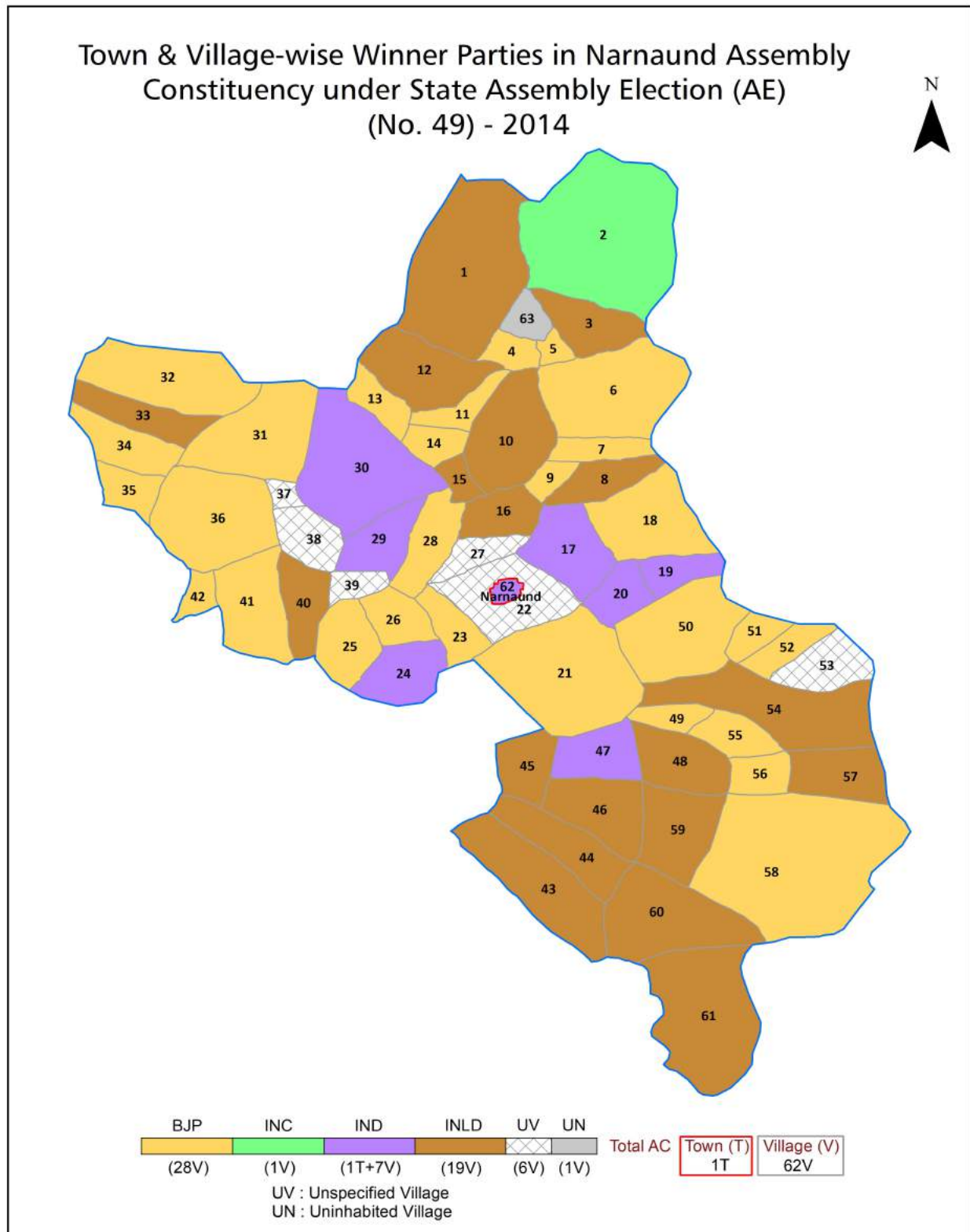
© Datanet India Pvt. Ltd.

All rights reserved. No part of this book may be reproduced, stored in a retrieval system or transmitted in any form or by any means, mechanical photocopying, photographing, scanning, recording or otherwise without the prior written permission of the publisher. Please refer to Disclaimer at page no. 195 for the use of this publication.

Printed in India

No.	Particulars	Page No.
	Introduction	
1	Assembly Constituency - (Vidhan Sabha) at a Glance Features of Assembly as per Delimitation Commission of India (2008)	1-2
	Location and Political Maps	
2	Location Map Boundaries of Assembly Constituency - (Vidhan Sabha) in District Boundaries of Assembly Constituency under Parliamentary Constituency - (Lok Sabha) Town & Village-wise Winner Parties- 2019-PE, 2019-AE, 2014-PE, 2014-AE, 2009-PE and 2009-AE	3-11
	Administrative Setup (2011)	
3	District Sub-district Towns Villages Inhabited Villages Uninhabited Villages Village Panchayat Intermediate Panchayat	12-16
	Demographics (2011)	
4	Population Households Rural/Urban Population Towns and Villages by Population Size Sex Ratio (Total & 0-6 Years) Religious Population Social Population Literacy Rate	17-18
	Electoral Features	
5	Important Dates of Last Elections Held Electors by Gender Service Electors Voters Voters Turnout Polling Stations & Average Number of Electors per Polling Station Electors by Age Group Present Elected Representatives	19-24
	Historical Summary Election Results	
6	Vote Share of Major Parties Winning Margin (Number & Percentage) Polarity of Parties Summary Result of Assembly Segment of Parliamentary Elections 2019, 2014, 2009, 2004 and 1999 Summary Result of Assembly Elections 2019, 2014, 2009, 2005, 2000, 1996, 1991, 1987, 1982, 1977, 1972, 1968 and 1967	25-49
	Polling Station Level Election Results	
7	Name and Number of Polling Station 2019-PE, 2019-AE, 2014-PE, 2014-AE, 2009-PE and 2009-AE Polling Station-wise Electors, Voters & Voters Turnout 2019-PE, 2019-AE, 2014-PE, 2014-AE, 2009-PE and 2009-AE Polling Station wise Elections Results 2019-PE, 2019-AE, 2014-PE, 2014-AE, 2009-PE and 2009-AE	50-172
	Share of Assembly Constituency	
8	Share of Assembly Constituency - (Vidhan Sabha) in State, District and Parliamentary Constituency - (Lok Sabha)	173
	Socio-Economic Amenities (2011)	
9	Access to Administrative Units Agricultural, Manufacturing and Industrial Commodities Demographic Indicators Education Health & Manpower Drinking Water Supply Sanitation Entertainment and Recreations Infrastructure Power Food Allocation Distribution and Marketing of Agriculture Commodities Infrastructure Transport and Road Infrastructure Communication Banking and Financial Services Land Use Irrigation Source	175-189
10	Abbreviation & Sources	191-193
11	Disclaimer	195

Location & Political Map



Administrative Setup

List of Village Panchayat & Intermediate Panchayat (Block) Name - 2011

Village Name	Village Panchayat Name	Intermediate Panchayat Name
Aurang Shahpur (90)	Aurang Shahpur (90)	Narnaund
Bad Chhapar (61)	Bad Chhapar (61)	Hansi II
Badala(102)	Badala(102)	Hansi II
Bass Akbarpur(96)	Bass Azam Shahpur(95)	Hansi II
Bass Azam Shahpur(95)	Bass Azam Shahpur(95)	Hansi II
Bass Badshahpur (97)	Bass Badshahpur (97)	Hansi II
Bass Khurd Bejan(98)	Bass Khurd Bejan(98)	Hansi II
Bhaklana(94)	Bhaklana(94)	Hansi II
Bheni Amirpur (71)	Bheni Amirpur (71)	Narnaund
Budana (89)	Budana (89)	Narnaund
Data(83)	Data(83)	Hansi I
Dharam Kheri(65)	Dharam Kheri(65)	Hansi II
Gamra (80)	Gamra (80)	Narnaund
Ghuskani(64)	Ghuskani(64)	Hansi II
Gurana(20)	Gurana(20)	Hansi I
Haibatpur (79)	Haibatpur (79)	Narnaund
Jamni Khera(66)	Jamni Khera(66)	Hansi II
Kagsar (68)	Kagsar (68)	Narnaund
Kajal(106)	Kajal(106)	Hansi I
Kapro (7)	Kapro (7)	Narnaund
Khanda Kheri(67)	Khanda Kheri(67)	Hansi II
Khanpur(21)	Khanpur(21)	Hansi I
Kharbla(99)	Kharbla(99)	Hansi II
Khera Rangran (63)	Khera Rangran (63)	Hansi II
Kheri Jalib (78)	Kheri Jalib (78)	Narnaund
Kheri Lochap (77)	Kheri Lochap (77)	Narnaund
Kheri Roj (72)	Kheri Roj (72)	Narnaund
Kheri Shioran (73)	Kheri Shioran (73)	Narnaund
Kinnar(5)	Kinnar(5)	Narnaund

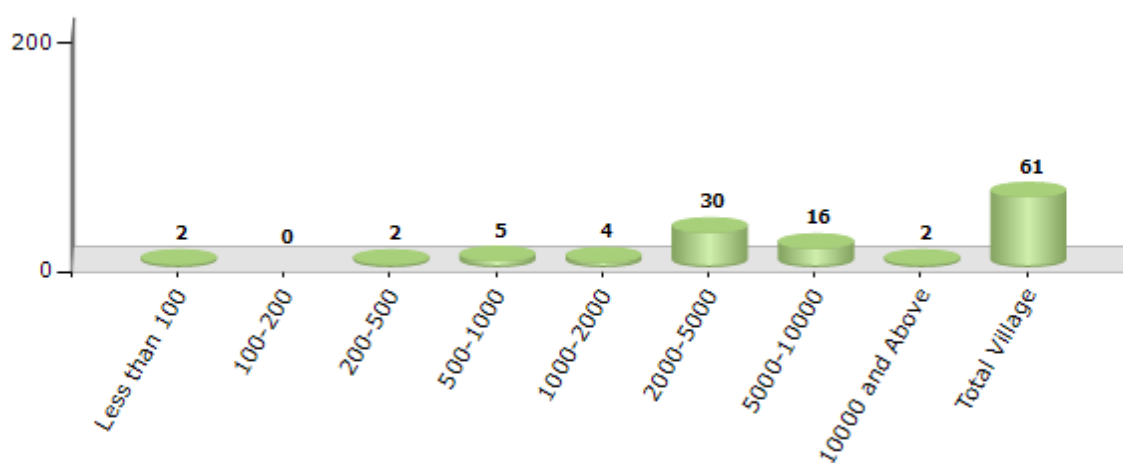
Contd....

Demographics

Number of Villages by Population Size - 2011

Less than 100	100-200	200-500	500-1000	1000-2000	2000-5000	5000-10000	10000 and Above	Total Village
2	0	2	5	4	30	16	2	61

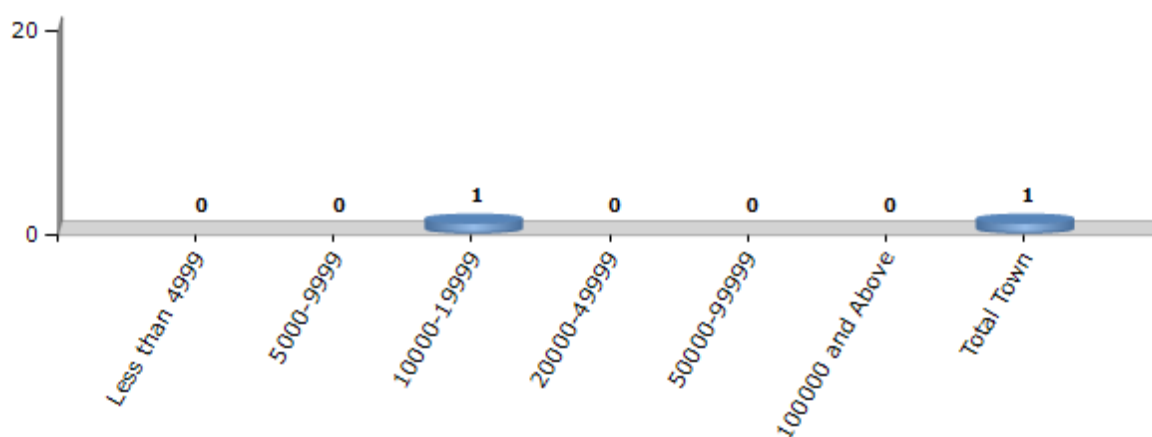
Number of Villages by Population Size - 2011



Number of Towns by Population Size - 2011

Less than 4999	5000-9999	10000-19999	20000-49999	50000-99999	100000 and Above	Total Town
0	0	1	0	0	0	1

Number of Towns by Population Size - 2011

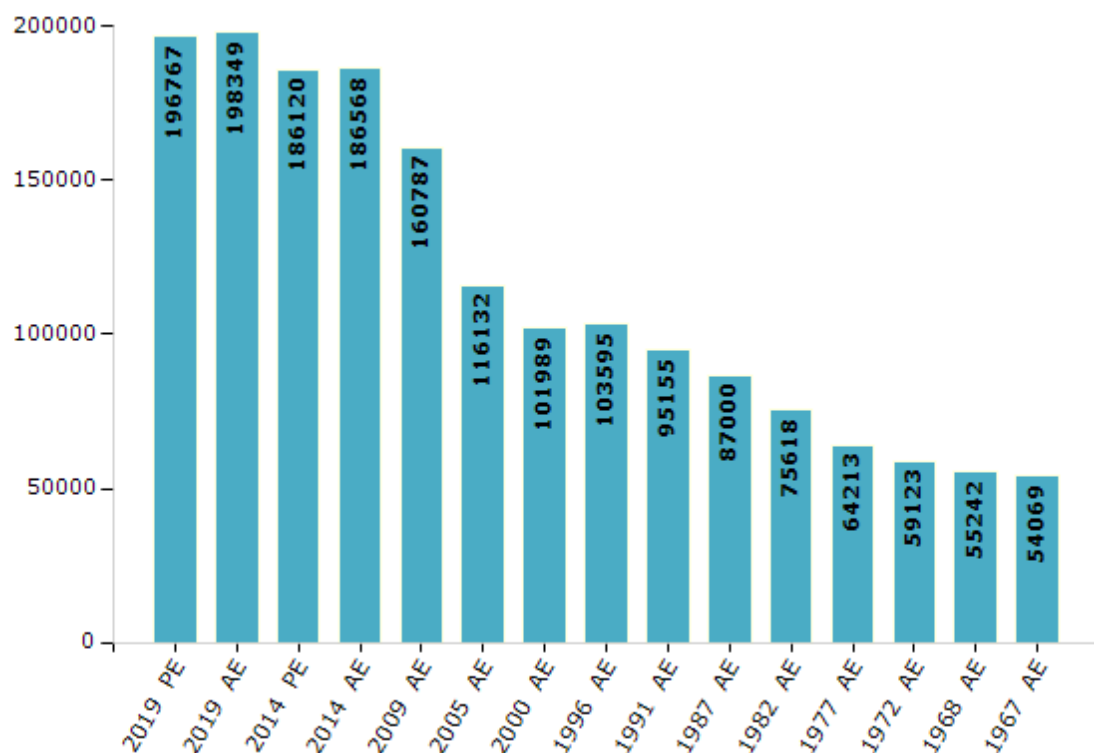


Electoral Features

Electors by Male & Female

Year	Male	Female	Others	Total	Year	Male	Female	Others	Total
2019 PE	108116	88651	0	196767	1999 PE	-	-	-	-
2019 AE	108819	89528	2	198349	1996 AE	54920	48675	-	103595
2014 PE	103138	82982	0	186120	1991 AE	51635	43520	-	95155
2014 AE	102877	83691	0	186568	1987 AE	46261	40739	-	87000
2009 PE	-	-	-	-	1982 AE	40331	35287	-	75618
2009 AE	89514	71273	-	160787	1977 AE	33837	30376	-	64213
2005 AE	63715	52417	-	116132	1972 AE	30923	28200	-	59123
2004 PE	-	-	-	-	1968 AE	29006	26236	-	55242
2000 AE	55777	46212	-	101989	1967 AE	-	-	-	54069

Number of Electors



Note : AE : Assembly Election, PE : Assembly Segment of Parliamentary Election

Historical Summary Election Results

Summary Result of Assembly Election - 2014

Candidate Name	Party	Votes	Votes %
Captain Abhimanyu	BJP	53770	34.85
Raj Singh Mor	INLD	48009	31.12
Ram Kumar Gautam	IND	34756	22.53
Rajbir Sandhu	INC	11213	7.27
Surender Panghal	BSP	1912	1.24
Raj Singh S/O Chattar Singh	IND	645	0.42
Neelam Rani	HJCBL	640	0.41
Raj Singh S/O Prem Singh	IND	634	0.41
Jaideep	IND	419	0.27
Suresh Kumar	IND	359	0.23
Ram Kumar	IND	215	0.14
Ramesh Sandhu	IND	214	0.14
Raj	IND	210	0.14
Navdeep	RARS	207	0.13
Hari Om	IND	187	0.12
Rajender	IND	166	0.11
Bhal Singh	IND	141	0.09
Surjit Lohan	SMBHP	111	0.07
Bijender Kumar	IND	91	0.06
Krishan Kumar	IND	60	0.04
Raj Singh S/O Bhale Ram	IND	56	0.04
Sumit Kumar	HRKD	45	0.03
Ram Mehar	HaLP	41	0.03
	NOTA	177	0.11

Polling Station Level Election Results

Number and Name of Polling Stations (PS) (2019 AE)

Number of Polling Stations	Name of Polling Stations	Number of Polling Stations	Name of Polling Stations
1	Govt. Senior Secondary School,Kapro	22	Govt. Middle School, Kinner
2	Govt. Senior Secondary School,Kapro	23	Govt. Middle School, Kheri Lochab
3	Govt. Senior Secondary School,Kapro	24	Govt. Middle School, Kheri Lochab
4	Govt. Senior Secondary School,Kapro	25	Govt. Senior Secondary School,Kheri Jalab
5	Govt. Girls Middle School, Kapro	26	Govt. Senior Secondary School,Kheri Jalab
6	Govt. Girls Middle School, Kapro	27	Govt. Senior Secondary School,Kheri Jalab
7	Govt. Girls Middle School, Kapro	28	Govt. Primary School, Kheri Jalab
8	Office Vaternity Hospital,Kapro	29	Govt. Primary School, Kheri Jalab
9	Govt. Sr Sec School, Koth Kalan	30	Govt. Middle School, Haibatpur
10	Govt. Sr Sec School, Koth Kalan	31	Govt. Middle School, Haibatpur
11	Govt. Girls High School,Koth Kalan	32	Govt. Middle School,Gamra
12	Govt. Sr Sec School, Koth Kalan	33	Govt. Middle School,Gamra
13	Govt. Girls High School,Koth Kalan	34	Govt. Middle School,Gamra
14	Govt. Primary School, Koth Kalan	35	Govt. Senior Secondary School,Rakhi Shahapur
15	Govt. Primary School, Koth Kalan	36	Govt. Senior Secondary School,Rakhi Shahapur
16	Govt. Sr Sec School, Koth Kalan	37	Govt. Senior Secondary School,Rakhi Shahapur
17	Govt. Middle School,Koth Khurd	38	Govt. Girls Primary School, Rakhi Shahpur
18	Govt. Middle School,Koth Khurd	39	Govt. Middle School, Rakhikhas
19	Govt. High School, Nara	40	Govt. Middle School, Rakhikhas
20	Govt. High School, Nara	41	Schedule Cast Choppal, Rakhikhas
21	Govt. Middle School, Kinner	42	Govt. Middle School, Rakhikhas

Contd....

Polling Station Level Election Results

Polling Station-wise Votes Secured by Overall Top Five Parties in Narnaund Assembly in Assembly Election (AE) under Hisar Parliamentary Constituency in Haryana (2019)

No. of Polling Station	Winner - Ram Kumar Gautam (JNJP)	Runner-up - Captain Abhimanyu (BJP)	3rd - Baljeet Sihag (INC)	4th - Jassi Petwar (INLD)	5th - Mahender Singh (BSP)	NOTA	Other	Total Votes Secured
36	404	291	3	6	1	1	22	728
37	379	307	10	8	0	0	10	714
38	201	199	36	2	22	0	16	476
39	624	249	7	36	2	2	13	933
40	410	285	22	66	0	2	15	800
41	225	126	9	18	7	0	28	413
42	454	207	17	32	0	0	18	728
43	239	175	2	4	0	1	7	428
44	447	152	10	1	0	1	6	617
45	296	345	78	4	36	1	39	799
46	478	236	13	14	1	0	14	756
47	495	219	31	19	0	0	13	777
48	496	234	26	19	2	1	20	798
49	526	245	15	16	0	2	10	814
50	346	228	34	1	1	0	2	612
51	373	162	22	11	3	1	9	581
52	284	298	26	21	18	0	14	661
53	307	190	10	6	0	1	4	518
54	474	275	35	21	0	5	5	815
55	475	269	13	11	0	2	11	781
56	416	294	6	7	4	0	5	732
57	154	108	12	1	4	0	6	285
58	287	445	5	7	8	1	16	769
59	337	403	9	6	18	1	43	817
60	229	362	8	3	122	3	36	763
61	211	275	11	5	0	1	17	520
62	276	250	7	14	2	1	24	574
63	522	389	14	7	0	0	14	946
64	588	210	42	21	2	1	19	883
65	529	254	33	12	2	0	25	855
66	463	325	65	9	7	1	30	900
67	308	348	63	5	48	3	43	818
68	416	135	17	8	0	0	6	582
69	345	170	29	10	1	0	17	572
70	408	293	18	8	0	1	9	737

Contd....

Polling Station Level Election Results

Winner, Runner-up and 3rd Party Position & Winning Margin According to Polling Stations in Narnaund Assembly in Assembly Election (AE) under Hisar Parliamentary Constituency in Haryana (2019)

Polling Station Number	Winner Party	Winner Votes (%)	Runner-up Party	Runner-up Votes (%)	Winning Margin Votes (%)	Third Party	Third Party Votes (%)	Other Votes (%)
71	JNJP	554 (63.61)	BJP	268 (30.77)	286 (32.84)	INC	16 (1.84)	33 (3.79)
72	JNJP	434 (54.11)	BJP	310 (38.65)	124 (15.46)	INC	37 (4.61)	21 (2.62)
73	JNJP	388 (40.46)	BJP	367 (38.27)	21 (2.19)	BSP	107 (11.16)	97 (10.11)
74	JNJP	368 (47)	BJP	346 (44.19)	22 (2.81)	INC	43 (5.49)	26 (3.32)
75	JNJP	322 (55.81)	BJP	198 (34.32)	124 (21.49)	INLD	43 (7.45)	14 (2.43)
76	BJP	416 (50.3)	JNJP	354 (42.81)	62 (7.49)	INLD	36 (4.35)	21 (2.54)
77	BJP	232 (64.8)	JNJP	91 (25.42)	141 (39.38)	BSP	9 (2.51)	26 (7.26)
78	BJP	497 (53.33)	JNJP	392 (42.06)	105 (11.27)	INLD	26 (2.79)	17 (1.82)
79	BJP	274 (56.73)	JNJP	146 (30.23)	128 (26.5)	BSP	24 (4.97)	39 (8.07)
80	JNJP	389 (46.04)	BJP	307 (36.33)	82 (9.71)	INC	65 (7.69)	84 (9.94)
81	BJP	232 (46.96)	JNJP	209 (42.31)	23 (4.65)	INC	30 (6.07)	23 (4.66)
82	BJP	239 (62.4)	JNJP	56 (14.62)	183 (47.78)	INC	36 (9.4)	52 (13.58)
83	JNJP	436 (49.27)	BJP	395 (44.63)	41 (4.64)	INC	25 (2.82)	29 (3.28)
84	BJP	531 (65.96)	JNJP	177 (21.99)	354 (43.97)	INC	37 (4.6)	60 (7.45)
85	JNJP	386 (45.31)	BJP	374 (43.9)	12 (1.41)	INC	42 (4.93)	50 (5.87)
86	BJP	372 (47.03)	JNJP	350 (44.25)	22 (2.78)	INC	22 (2.78)	47 (5.94)
87	JNJP	401 (50.13)	BJP	337 (42.13)	64 (8)	IND (SF)	24 (3)	38 (4.75)
88	BJP	409 (54.17)	JNJP	276 (36.56)	133 (17.61)	IND (RKRS)	28 (3.71)	42 (5.56)
89	BJP	407 (55.98)	JNJP	261 (35.9)	146 (20.08)	IND (RKRS)	27 (3.71)	32 (4.4)
90	JNJP	338 (52.81)	BJP	258 (40.31)	80 (12.5)	INLD	15 (2.34)	29 (4.53)
91	JNJP	337 (53.32)	BJP	236 (37.34)	101 (15.98)	BSP	16 (2.53)	43 (6.8)
92	BJP	296 (47.59)	JNJP	285 (45.82)	11 (1.77)	INC	17 (2.73)	24 (3.86)
93	JNJP	274 (52.59)	BJP	190 (36.47)	84 (16.12)	INC	19 (3.65)	38 (7.29)
94	JNJP	245 (44.3)	BJP	211 (38.16)	34 (6.14)	INLD	54 (9.76)	43 (7.78)
95	JNJP	480 (48.78)	BJP	445 (45.22)	35 (3.56)	INLD	11 (1.12)	48 (4.88)
96	JNJP	448 (51.2)	BJP	386 (44.11)	62 (7.09)	IND (RKRS)	14 (1.6)	27 (3.09)
97	JNJP	429 (56.52)	BJP	303 (39.92)	126 (16.6)	INLD	5 (0.66)	22 (2.9)
98	JNJP	489 (58.92)	BJP	300 (36.14)	189 (22.78)	INC	10 (1.2)	31 (3.73)
99	JNJP	341 (56.09)	BJP	207 (34.05)	134 (22.04)	INC	31 (5.1)	29 (4.77)
100	JNJP	454 (65.42)	BJP	208 (29.97)	246 (35.45)	INC	18 (2.59)	14 (2.02)
101	JNJP	550 (57.17)	BJP	378 (39.29)	172 (17.88)	INC	12 (1.25)	22 (2.29)
102	JNJP	332 (51.16)	BJP	283 (43.61)	49 (7.55)	INC	16 (2.47)	18 (2.77)
103	JNJP	447 (62)	BJP	237 (32.87)	210 (29.13)	BSP	15 (2.08)	22 (3.05)
104	JNJP	466 (51.78)	BJP	391 (43.44)	75 (8.34)	IND (RKRS)	10 (1.11)	33 (3.67)
105	JNJP	562 (61.15)	BJP	309 (33.62)	253 (27.53)	INC	17 (1.85)	31 (3.37)

Contd....

Socio-Economic Amenities - Rural

Access to Education Facilities

Particulars	Number of Villages (% of Population)				
	Available	Not Available	If Not Available (Distance of Nearest Facility)		
			A	B	C
Govt. Primary School	56 (99)	5 (1)	3 (0)	2 (0)	0 (0)
Private Primary School	42 (82)	19 (18)	0 (0)	0 (0)	0 (0)
Govt. Middle School	51 (98)	10 (2)	7 (2)	2 (0)	0 (0)
Private Middle School	35 (66)	26 (34)	0 (0)	0 (0)	0 (0)
Govt. Secondary School	40 (86)	21 (14)	11 (6)	3 (1)	4 (4)
Private Secondary School	27 (56)	34 (44)	0 (0)	0 (0)	0 (0)
Govt. Senior Secondary School	24 (59)	37 (41)	9 (7)	9 (9)	17 (21)
Private Senior Secondary School	9 (23)	52 (77)	0 (0)	2 (4)	0 (0)
Govt. Arts and Science Degree College	0 (0)	61 (100)	3 (3)	3 (6)	55 (91)
Private Arts and Science Degree College	0 (0)	61 (100)	0 (0)	0 (0)	0 (0)
Govt. Engineering College	0 (0)	61 (100)	3 (3)	2 (3)	41 (62)
Private Engineering College	0 (0)	61 (100)	0 (0)	2 (4)	13 (27)
Govt. Medicine College	0 (0)	61 (100)	1 (1)	0 (0)	60 (99)
Private Medicine College	0 (0)	61 (100)	0 (0)	0 (0)	0 (0)
Govt. Management Institute	0 (0)	61 (100)	2 (2)	2 (3)	45 (69)
Private Management Institute	0 (0)	61 (100)	0 (0)	0 (0)	12 (26)
Govt. Polytechnic	0 (0)	61 (100)	2 (2)	2 (3)	55 (93)
Private Polytechnic	0 (0)	61 (100)	0 (0)	0 (0)	2 (2)
Govt. Vocational Training School/ITI	1 (2)	60 (98)	2 (2)	3 (6)	54 (90)
Private Vocational Training School/ITI	0 (0)	61 (100)	0 (0)	0 (0)	1 (0)
Govt. Non Formal Training Centre	0 (0)	61 (100)	2 (2)	2 (3)	55 (93)
Private Non Formal Training Centre	0 (0)	61 (100)	0 (0)	0 (0)	2 (2)
Govt. School For Disabled	0 (0)	61 (100)	2 (2)	1 (1)	58 (97)
Private School For Disabled	0 (0)	61 (100)	0 (0)	0 (0)	0 (0)
Government Others	0 (0)	61 (100)	0 (0)	0 (0)	0 (0)
Private Others	0 (0)	61 (100)	0 (0)	0 (0)	0 (0)

Note : Distance A : Less than 5 km; B : Between 5-10 km; C : 10+ km.; Source : Data Analysis is based on 2011 Census.

DISCLAIMER

The Terms of Use and Disclaimer of Datanet India Private Limited (hereinafter referred to as "Datanet") for use of this analysis report of **Narnaund Assembly Constituency (Narnaund Vidhan Sabha)** :-

1. **Assembly Factbook™** is a Registered Trade Mark owned by Datanet.
2. All the maps are sketched and graphical representation only and have not been drawn to the scale and also not to represent the actual geographical area or boundary of the unit.
3. The data for the aforesaid analysis is based on authentic sources and has been culled from the various publications of Census, CSO and NSSO for district and block level data, various central and state government departments, Central & State Elections Commissions and the concerned Returning Officers' releases, Electoral Rolls, Election results and allied publications, internal assessment, surveys, estimates and analysis. Therefore, certain adjustment of data at micro level may have been done to arrive closer to the macro data.
4. Data have been provided on an "As Is" and "As AVAILABLE" basis
5. The colours shown in the maps or diagram and charts of a particular party, alliance or AC are indicative and do not represent them.
6. This publication which includes maps, sheets, graphs and data would be the property under copyright of Datanet only. The user may use these for its internal study, analysis and research purposes. It's public display, re-selling or any commercial uses by the user are not allowed.
7. Datanet has taken due care and caution in compilation and processing of data and allied information, but does not guarantee the accuracy, adequacy or completeness of any information/analysis and will be not responsible for any errors or omissions or for the results obtained from the use of such information/analysis.
8. All the contents for the publication have been culled from various authentic sources and Datanet reasonably believes such sources to be reliable, but does not make any representations, express or implied as to the accuracy or fitness of use of such information. The information or contents of the information/analysis do not constitute advice and should not be relied upon in making (or refraining from making) any decision. Any reliance placed upon the information provided by Datanet is the sole responsibility and strictly at the user's risk.
9. In no event will Datanet be liable for any damages (including, without limitation, damages for loss of business projects, or loss of profits) arising in contract, tort or otherwise from the use of or inability to use any of its contents, or from any action taken (or refrained from being taken) as a result of using the analysis or any of its contents. Datanet its directors, owners, editors, officials, employees, distributor and agents or any associate will not be liable for any errors in the information contained or any consequences arising from the use of the contents of the provided information/analysis.
10. If any provision of these terms and conditions is held invalid or illegal or unenforceable for any reason by any court of competent jurisdiction, such provision shall be severed and the remainder of provisions of the terms and conditions shall continue in full force and effect as if the Term of Use had been executed with the invalid, illegal or unenforceable provision eliminated.
11. If there are any discrepancies in the information provided, please bring it to attention of Datanet for suitable rectification measures.

**Buy Online This Complete Book At
Datanet India eBooks Store**

www.indiastatpublications.com

or go directly at

**[http://www.indiastatpublications.com/
Assembly_factbook/Haryana/Hisar/ Narnaund](http://www.indiastatpublications.com/Assembly_factbook/Haryana/Hisar/Narnaund)**

 **indiastat**elections

ISBN : 978-93-5293-522-2

