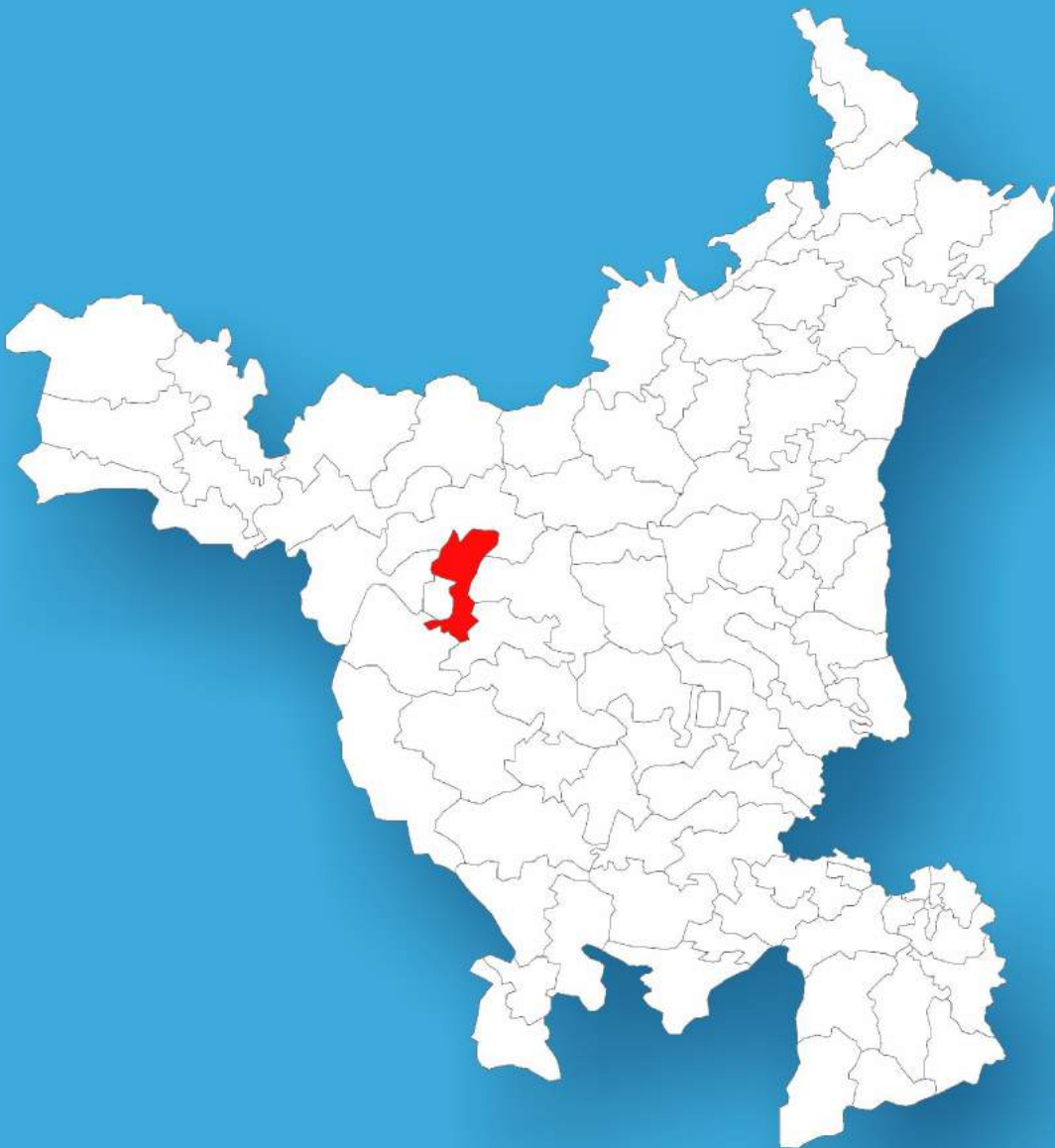




Haryana

# Assembly Factbook™

Barwala Assembly Constituency



Key Electoral Data of Barwala  
Assembly Constituency (Vidhan Sabha)

Haryana  
**Assembly Factbook**<sup>TM</sup>  
Barwala Assembly Constituency



Barwala Vidhan Sabha

## **Editor & Director**

Dr. R.K. Thukral

## **Research Editor**

Dr. Shafeeq Rahman

## **Compiled, Researched and Published by Datanet India Pvt. Ltd.**

D-100, 1st Floor,

Okhla Industrial Area, Phase-I,  
New Delhi- 110020.

Ph.: 91-11- 43580781-84

Email : support@indiastatpublications.com

Website : www.indiastatelections.com

## **Online Book Store :**

www.indiastatpublications.com

**Report No. :** AFB/HR-51-0123

**ISBN :** 978-93-5293-478-2

**First Edition :** January, 2018

**Sixth Updated Edition :** January, 2023

**Price :** Rs. 11500/-

US\$ 310

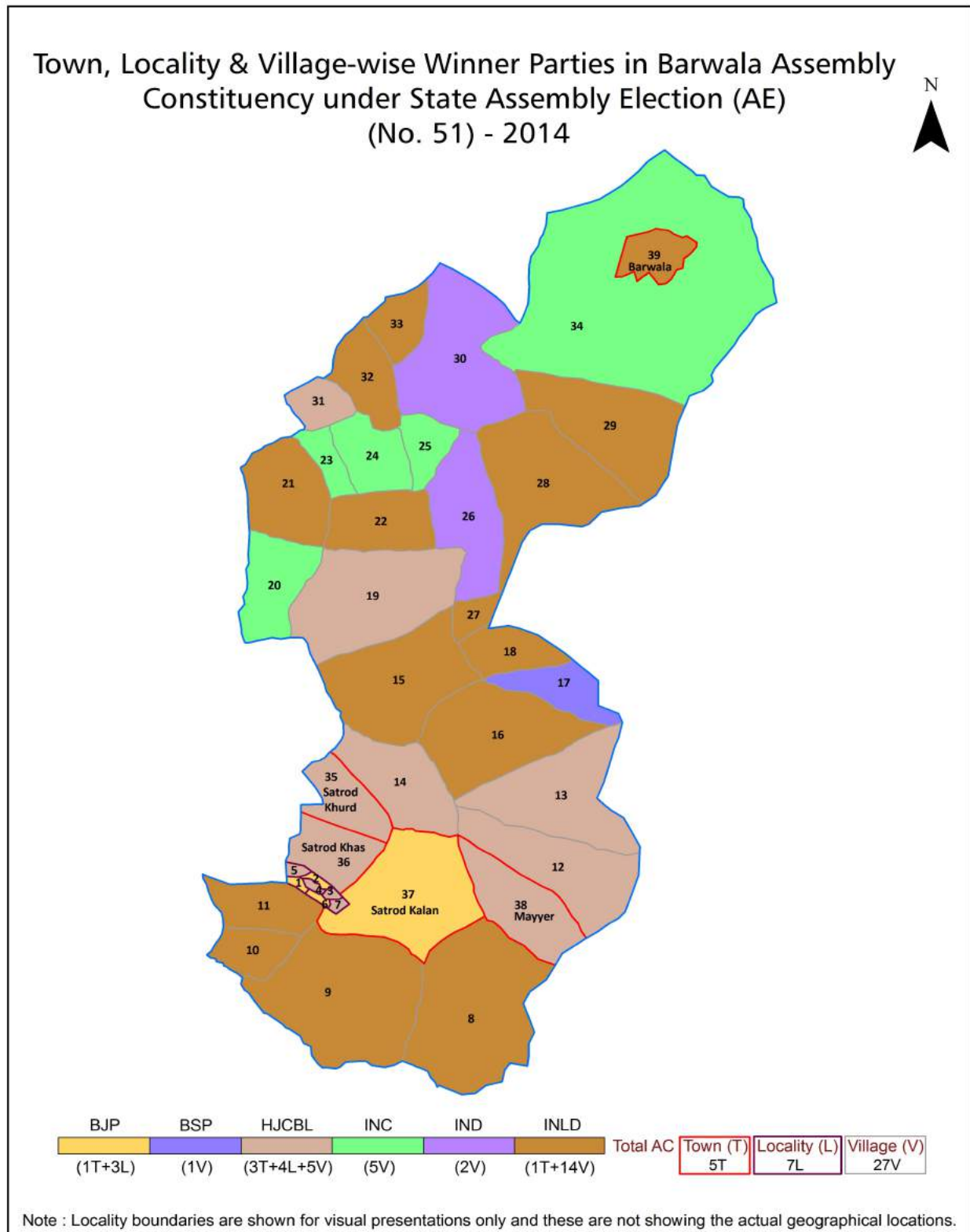
**© Datanet India Pvt. Ltd.**

All rights reserved. No part of this book may be reproduced, stored in a retrieval system or transmitted in any form or by any means, mechanical photocopying, photographing, scanning, recording or otherwise without the prior written permission of the publisher. Please refer to Disclaimer at page no. 164 for the use of this publication.

Printed in India

No.	Particulars	Page No.
	<b>Introduction</b>	
1	Assembly Constituency - (Vidhan Sabha) at a Glance   Features of Assembly as per Delimitation Commission of India (2008)	1-2
	<b>Location and Political Maps</b>	
2	Location Map   Boundaries of Assembly Constituency - (Vidhan Sabha) in District   Boundaries of Assembly Constituency under Parliamentary Constituency - (Lok Sabha)   Town, Locality & Village-wise Winner Parties- 2019-PE, 2019-AE, 2014-PE, 2014-AE, 2009-PE and 2009-AE	3-11
	<b>Administrative Setup (2011)</b>	
3	District   Sub-district   Towns   Villages   Inhabited Villages   Uninhabited Villages   Village Panchayat   Intermediate Panchayat	12-14
	<b>Demographics (2011)</b>	
4	Population   Households   Rural/Urban Population   Towns and Villages by Population Size   Sex Ratio (Total & 0-6 Years)   Religious Population   Social Population   Literacy Rate	15-16
	<b>Electoral Features</b>	
5	Important Dates of Last Elections Held   Electors by Gender   Service Electors   Voters   Voters Turnout   Polling Stations & Average Number of Electors per Polling Station   Electors by Age Group   Present Elected Representatives	17-22
	<b>Historical Summary Election Results</b>	
6	Vote Share of Major Parties   Winning Margin (Number & Percentage)   Polarity of Parties   Summary Result of Assembly Segment of Parliamentary Elections 2019, 2014, 2009, 2004 and 1999   Summary Result of Assembly Elections 2019, 2014, 2009, 2005, 2000, 1996, 1991, 1987, 1982, 1977, 1972, 1968 and 1967	23-47
	<b>Polling Station Level Election Results</b>	
7	Name and Number of Polling Station 2019-PE, 2019-AE, 2014-PE, 2014-AE, 2009-PE and 2009-AE   Polling Station-wise Electors, Voters & Voters Turnout 2019-PE, 2019-AE, 2014-PE, 2014-AE, 2009-PE and 2009-AE   Polling Station wise Elections Results 2019-PE, 2019-AE, 2014-PE, 2014-AE, 2009-PE and 2009-AE	48-141
	<b>Share of Assembly Constituency</b>	
8	Share of Assembly Constituency - (Vidhan Sabha) in State, District and Parliamentary Constituency - (Lok Sabha)	142
	<b>Socio-Economic Amenities (2011)</b>	
9	Access to Administrative Units   Agricultural, Manufacturing and Industrial Commodities   Demographic Indicators   Education   Health & Manpower   Drinking Water Supply   Sanitation   Entertainment and Recreations Infrastructure   Power   Food Allocation Distribution and Marketing of Agriculture Commodities Infrastructure   Transport and Road Infrastructure   Communication   Banking and Financial Services   Land Use   Irrigation Source	144-158
10	<b>Abbreviation &amp; Sources</b>	160-162
11	<b>Disclaimer</b>	164

## Location & Political Map



## Administrative Setup

### List of Village Panchayat & Intermediate Panchayat (Block) Name - 2011

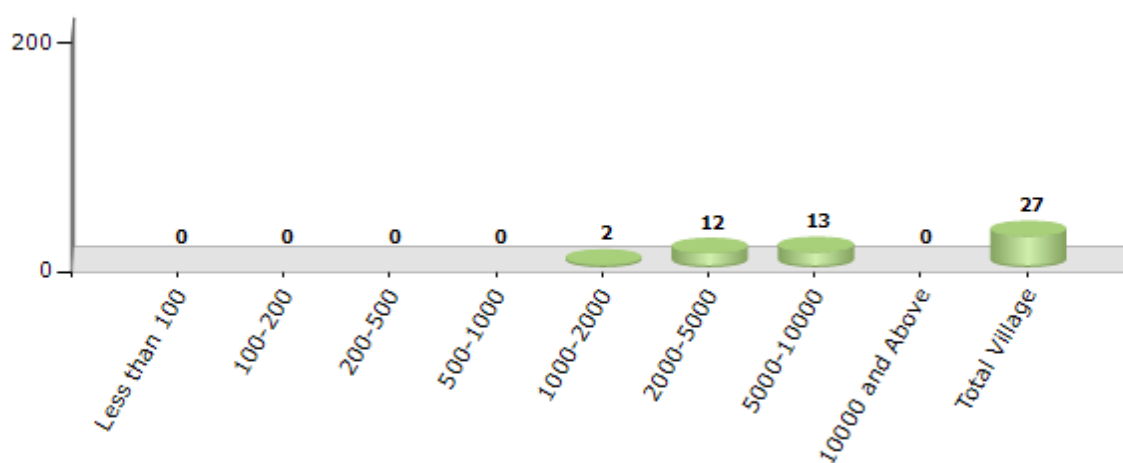
Village Name	Village Panchayat Name	Intermediate Panchayat Name
Alipur(150)	Alipur(150)	Hisar I
Badon Pati Awal(69)	Badon Pati Awal(69)	Barwala
Badon Pati Doyan (68)	Badon Pati Doyan (68)	Barwala
Bahbalpur(67)	Bahbalpur(67)	Barwala
Barwala (Rural)(128)	Barwala (Rural)(128)	Barwala
Bhagana(152)	Bhagana(152)	Hisar I
Bichpari(131)	Bichpari(131)	Barwala
Bugana(71)	Bugana(71)	Barwala
Dabra(164)	Dabra(164)	Hisar I
Dhansu(64)	Dhansu(64)	Hisar I
Dhingtana(70)	Dhingtana(70)	Barwala
Jeora(132)	Jeora(132)	Barwala
Juglan(66)	Juglan(66)	Barwala
Kharar(149)	Kharar(149)	Hisar I
Kharkhari(27)	Kharkhari(27)	Hisar I
Kheri Barki(133)	Kheri Barki(133)	Barwala
Khokha(28)	Khokha(28)	Hisar I
Ladwa (156)	Ladwa (156)	Hisar I
Mirka(163)	Mirka(163)	Hisar I
Mirzapur(63)	Mirzapur(63)	Hisar I
Nayana(148)	Nayana(148)	Hisar I
Panghal(72)	Panghal(72)	Barwala
Raipur(147)	Raipur(147)	Hisar I
Rajli(25)	Rajli(25)	Barwala
Sarsod(129)	Sarsod(129)	Barwala
Sulkhani(26)	Sulkhani(26)	Barwala
Talwandi Rana (65)	Talwandi Rana (65)	Hisar I

## Demographics

### Number of Villages by Population Size - 2011

Less than 100	100-200	200-500	500-1000	1000-2000	2000-5000	5000-10000	10000 and Above	Total Village
0	0	0	0	2	12	13	0	27

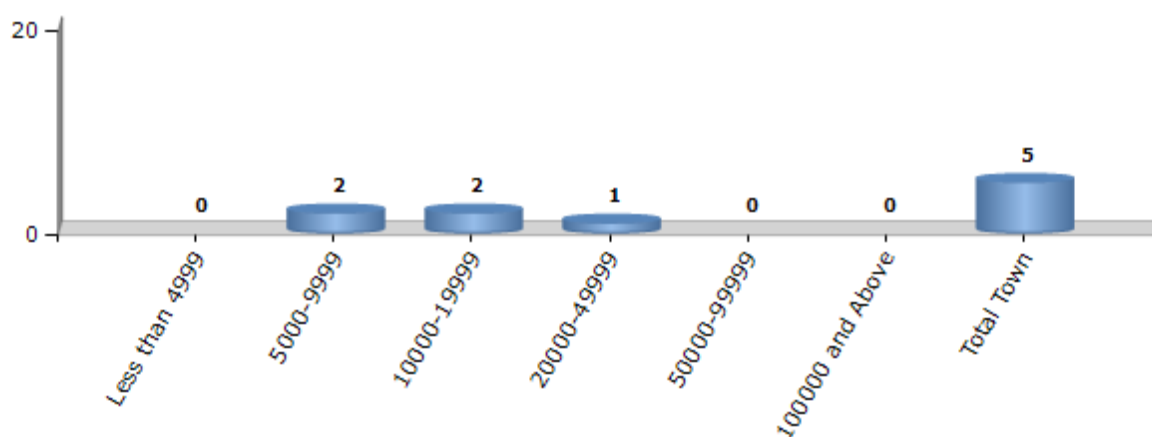
Number of Villages by Population Size - 2011



### Number of Towns by Population Size - 2011

Less than 4999	5000-9999	10000-19999	20000-49999	50000-99999	100000 and Above	Total Town
0	2	2	1	0	0	5

Number of Towns by Population Size - 2011





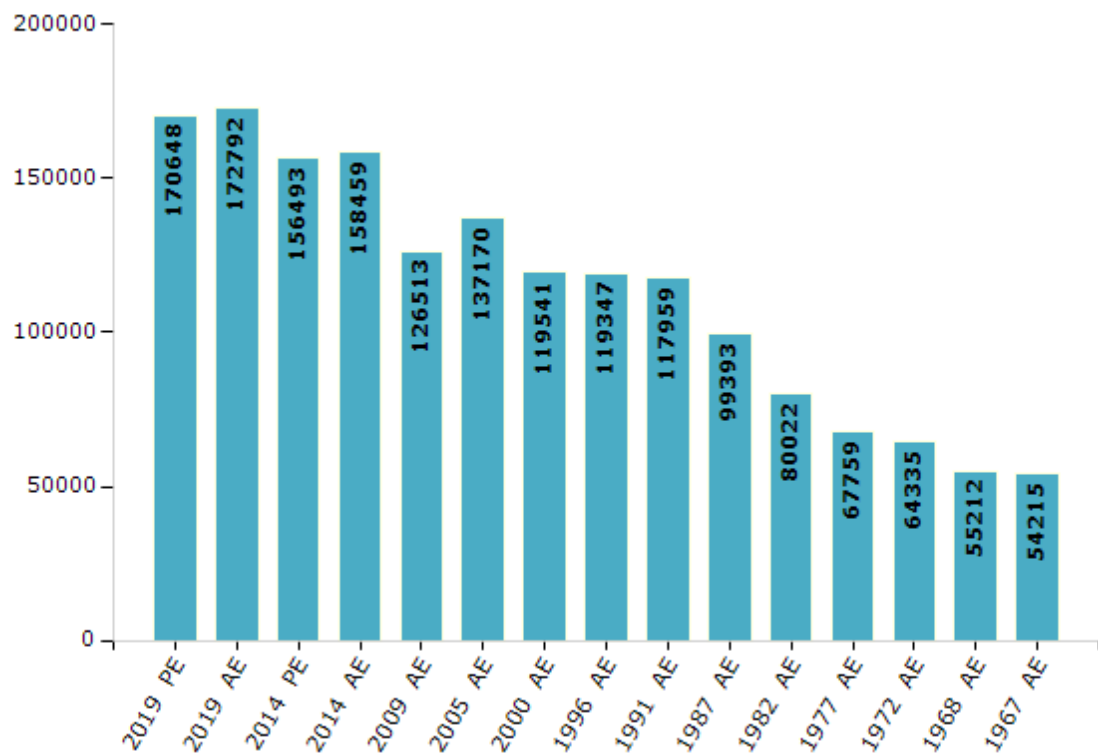
## Electoral Features

### Electors by Male & Female

Year	Male	Female	Others	Total
2019 PE	91835	78810	3	170648
2019 AE	92814	79976	2	172792
2014 PE	84382	72111	0	156493
2014 AE	85126	73333	0	158459
2009 PE	-	-	-	-
2009 AE	69031	57482	-	126513
2005 AE	75125	62045	-	137170
2004 PE	-	-	-	-
2000 AE	65679	53862	-	119541

Year	Male	Female	Others	Total
1999 PE	-	-	-	-
1996 AE	65222	54125	-	119347
1991 AE	58518	59441	-	117959
1987 AE	53111	46282	-	99393
1982 AE	42794	37228	-	80022
1977 AE	36202	31557	-	67759
1972 AE	34267	30068	-	64335
1968 AE	29490	25722	-	55212
1967 AE	-	-	-	54215

Number of Electors



**Note :** AE : Assembly Election, PE : Assembly Segment of Parliamentary Election



## Historical Summary Election Results

### Summary Result of Assembly Election - 2014

Candidate Name	Party	Votes	Votes %
Ved Narang	INLD	34941	27.76
Surender Punia	BJP	24680	19.61
Ramniwas Rara	HJCBL	24436	19.41
Ramniwas Ghorela	INC	22433	17.82
Dr. Rajender Sura	IND	10118	8.04
Sudama Baudh	BSP	3547	2.82
Comrade Rajkumar	CPM	1817	1.44
Ashwani Kumar	IND	698	0.55
Suresh Kumar	IND	602	0.48
Hanuman Verma	HaLP	590	0.47
Ved Parkash	IND	307	0.24
Mamta Rani	RPP(LB)	287	0.23
Bhupender	IND	262	0.21
Raghvir	IND	244	0.19
Dinesh	IND	175	0.14
Azad Singh	IND	174	0.14
Santosh	IND	104	0.08
Samer	SMBHP	54	0.04
	NOTA	409	0.32

## Polling Station Level Election Results

### Number and Name of Polling Stations (PS) (2019 AE)

Number of Polling Stations	Name of Polling Stations	Number of Polling Stations	Name of Polling Stations
1	Govt. Middle School .Dhani Khanbahadur	22	Office Of Vety. Hospital,Barwala
2	Govt. Middle School .Dhani Khanbahadur	23	Govt. Primary School Shivpuri,Barwala
3	Govt. Middle School,Dhani Mirdad	24	Govt. Primary School Shivpuri,Barwala
4	Govt. Middle School,Dhani Garan	25	Govt. Primary School Shivpuri,Barwala
5	Govt. Middle School,Dhani Garan	26	Govt. Girls Senior Secondary School,Barwala
6	Govt. Primary School,Dhani Premnagr	27	Govt. Girls Senior Secondary School,Barwala
7	Govt. Middle School, Davigarh Puniya	28	Govt. Primary School Near Civil Hospital,Barwala
8	Dharam Shala Old Bus Stand Near Office Of M.C.,Barwala	29	Govt. Primary School Near Civil Hospital,Barwala
9	Dharam Shala Old Bus Stand Near Office Of M.C.,Barwala	30	Govt. Primary School Near Civil Hospital,Barwala
10	Office Of M.C. New Building Chairman Room	31	Govt. Primary School Near Civil Hospital,Barwala
11	Panjabi Dharamshala Barwala	32	Panchayat Samiti Office,Barwala
12	Community Center, Barwala	33	Panchayat Samiti Office,Barwala
13	Community Center, Barwala	34	Office Of Panchayat Samiti Manrega Hall, Barwala
14	M.C.Office (New Bldg.),Barwala	35	Govt. Senior Secondary School,Anaj Mandi Barwala
15	Aggarsen Dharamshala, Barwala	36	Govt. Senior Secondary School,Anaj Mandi Barwala
16	Govt. Primary Schoolnear Vetarnaryhospital,Barwala	37	Govt. Senior Secondary School,Anaj Mandi Barwala
17	Govt. Primary Schoolnear Vetarnaryhospital,Barwala	38	Govt. Middle School,Panghal
18	Govt. Girls Senior Secondary School,Barwala	39	Govt. Middle School,Panghal
19	Govt. Senior Secondary School,Barwala	40	Govt. Primary School Sarsod Bichpari
20	Govt. Senior Secondary School,Barwala	41	Govt. Primary School Sarsod Bichpari
21	Office Of Vety. Hospital,Barwala	42	Govt. Primary School Sarsod Bichpari

Contd....

## Polling Station Level Election Results

### Polling Station-wise Votes Secured by Overall Top Five Parties in Barwala Assembly in Assembly Election (AE) under Hisar Parliamentary Constituency in Haryana (2019)

No. of Polling Station	Winner - Jogi Ram Sihag (JNJP)	Runner-up - Surender Punia (BJP)	3rd - Ramniwas Ghorela (IND)	4th - Bhupender Gangwa (INC)	5th - Subhash Dhansu (BSP)	NOTA	Other	Total Votes Secured
36	270	207	87	34	7	2	9	616
37	252	195	120	30	36	5	15	653
38	331	121	74	24	4	0	7	561
39	313	147	154	49	18	2	14	697
40	527	163	59	31	0	0	8	788
41	301	260	92	55	1	4	17	730
42	515	146	29	32	1	0	9	732
43	350	268	39	97	30	1	14	799
44	542	293	59	14	0	1	14	923
45	407	343	77	14	7	2	33	883
46	616	133	11	39	2	0	21	822
47	572	153	21	34	1	0	9	790
48	160	152	6	102	40	4	15	479
49	134	200	172	43	1	1	7	558
50	95	205	301	141	4	0	13	759
51	213	109	62	60	36	2	14	496
52	20	177	80	23	3	0	5	308
53	132	228	301	161	2	3	31	858
54	62	194	129	99	14	6	11	515
55	59	163	163	92	3	0	19	499
56	300	150	84	15	42	2	30	623
57	555	182	47	13	5	1	30	833
58	422	134	160	53	3	5	12	789
59	631	106	48	12	1	2	12	812
60	549	200	40	11	7	2	20	829
61	306	135	102	10	60	4	12	629
62	350	292	27	77	2	1	13	762
63	322	280	14	49	29	5	20	719
64	408	165	217	29	23	1	8	851
65	183	208	347	66	52	2	24	882
66	340	227	130	21	40	3	23	784
67	317	266	160	16	0	2	10	771
68	186	223	223	141	123	4	16	916
69	130	206	346	196	1	9	18	906
70	184	197	295	141	15	4	22	858

Contd....

## Polling Station Level Election Results

**Winner, Runner-up and 3rd Party Position & Winning Margin According to Polling Stations in Barwala Assembly in Assembly Election (AE) under Hisar Parliamentary Constituency in Haryana (2019)**

Polling Station Number	Winner Party	Winner Votes (%)	Runner-up Party	Runner-up Votes (%)	Winning Margin Votes (%)	Third Party	Third Party Votes (%)	Other Votes (%)
71	JNJP	511 (70.39)	BJP	151 (20.8)	360 (49.59)	INC	22 (3.03)	42 (5.79)
72	JNJP	356 (52.82)	BJP	193 (28.64)	163 (24.18)	IND (RG)	50 (7.42)	75 (11.13)
73	JNJP	642 (80.65)	BJP	109 (13.69)	533 (66.96)	IND (RG)	19 (2.39)	26 (3.27)
74	JNJP	438 (48.5)	BJP	284 (31.45)	154 (17.05)	IND (RG)	94 (10.41)	87 (9.63)
75	BJP	274 (37.95)	JNJP	230 (31.86)	44 (6.09)	IND (RG)	69 (9.56)	149 (20.64)
76	BJP	378 (58.06)	INC	78 (11.98)	300 (46.08)	JNJP	77 (11.83)	118 (18.13)
77	BJP	341 (47.76)	JNJP	182 (25.49)	159 (22.27)	IND (RG)	104 (14.57)	87 (12.18)
78	BJP	375 (51.87)	IND (RG)	124 (17.15)	251 (34.72)	JNJP	123 (17.01)	101 (13.97)
79	JNJP	354 (46.64)	BJP	192 (25.3)	162 (21.34)	BSP	111 (14.62)	102 (13.44)
80	JNJP	359 (47.17)	BJP	237 (31.14)	122 (16.03)	INC	63 (8.28)	102 (13.4)
81	BSP	150 (32.89)	BJP	121 (26.54)	29 (6.35)	JNJP	82 (17.98)	103 (22.59)
82	JNJP	425 (47.27)	BJP	192 (21.36)	233 (25.91)	IND (RG)	150 (16.69)	132 (14.68)
83	JNJP	473 (51.19)	BJP	246 (26.62)	227 (24.57)	IND (RG)	73 (7.9)	132 (14.29)
84	JNJP	286 (35.62)	BJP	233 (29.02)	53 (6.6)	INC	168 (20.92)	116 (14.45)
85	JNJP	472 (60.67)	BJP	138 (17.74)	334 (42.93)	IND (RG)	81 (10.41)	87 (11.18)
86	JNJP	392 (51.78)	BJP	161 (21.27)	231 (30.51)	BSP	100 (13.21)	104 (13.74)
87	JNJP	325 (57.22)	BJP	110 (19.37)	215 (37.85)	IND (RG)	74 (13.03)	59 (10.39)
88	JNJP	297 (51.83)	BJP	115 (20.07)	182 (31.76)	INLD	98 (17.1)	63 (10.99)
89	JNJP	193 (44.99)	BJP	109 (25.41)	84 (19.58)	INC	61 (14.22)	66 (15.38)
90	INC	189 (40.47)	JNJP	120 (25.7)	69 (14.77)	BJP	96 (20.56)	62 (13.28)
91	JNJP	494 (51.73)	BJP	263 (27.54)	231 (24.19)	INC	77 (8.06)	121 (12.67)
92	JNJP	634 (80.66)	BJP	67 (8.52)	567 (72.14)	IND (RG)	64 (8.14)	21 (2.67)
93	JNJP	620 (69.51)	BJP	236 (26.46)	384 (43.05)	IND (RG)	25 (2.8)	11 (1.23)
94	JNJP	351 (68.29)	BJP	136 (26.46)	215 (41.83)	INC	6 (1.17)	21 (4.09)
95	JNJP	288 (40.51)	BSP	166 (23.35)	122 (17.16)	BJP	163 (22.93)	94 (13.22)
96	JNJP	525 (59.59)	BJP	197 (22.36)	328 (37.23)	IND (RG)	79 (8.97)	80 (9.08)
97	JNJP	375 (44.12)	BJP	279 (32.82)	96 (11.3)	BSP	91 (10.71)	105 (12.35)
98	JNJP	444 (54.01)	BJP	187 (22.75)	257 (31.26)	BSP	77 (9.37)	114 (13.87)
99	JNJP	752 (77.29)	BJP	118 (12.13)	634 (65.16)	IND (RG)	67 (6.89)	36 (3.7)
100	JNJP	394 (42.55)	BJP	260 (28.08)	134 (14.47)	BSP	87 (9.4)	185 (19.98)
101	BJP	380 (47.15)	JNJP	239 (29.65)	141 (17.5)	IND (RG)	91 (11.29)	96 (11.91)
102	BJP	352 (45.19)	JNJP	273 (35.04)	79 (10.15)	IND (RG)	71 (9.11)	83 (10.65)
103	BJP	354 (44.14)	JNJP	276 (34.41)	78 (9.73)	IND (RG)	74 (9.23)	98 (12.22)
104	BJP	367 (50.34)	JNJP	199 (27.3)	168 (23.04)	BSP	50 (6.86)	113 (15.5)
105	BJP	445 (54.67)	IND (RG)	142 (17.44)	303 (37.23)	JNJP	133 (16.34)	94 (11.55)

Contd....

## Socio-Economic Amenities - Rural

### Access to Education Facilities

Particulars	Number of Villages (% of Population)				
	Available	Not Available	If Not Available (Distance of Nearest Facility)		
			A	B	C
Govt. Primary School	27 (100)	0 (0)	0 (0)	0 (0)	0 (0)
Private Primary School	18 (78)	9 (22)	0 (0)	0 (0)	0 (0)
Govt. Middle School	24 (93)	3 (7)	2 (2)	0 (0)	0 (0)
Private Middle School	17 (76)	10 (24)	0 (0)	0 (0)	0 (0)
Govt. Secondary School	22 (84)	5 (16)	3 (4)	0 (0)	0 (0)
Private Secondary School	15 (64)	12 (36)	0 (0)	0 (0)	0 (0)
Govt. Senior Secondary School	9 (40)	18 (60)	4 (6)	7 (22)	5 (19)
Private Senior Secondary School	5 (23)	22 (77)	1 (7)	0 (0)	0 (0)
Govt. Arts and Science Degree College	0 (0)	27 (100)	1 (7)	7 (29)	19 (64)
Private Arts and Science Degree College	0 (0)	27 (100)	0 (0)	0 (0)	0 (0)
Govt. Engineering College	0 (0)	27 (100)	1 (2)	4 (19)	10 (25)
Private Engineering College	2 (7)	25 (93)	1 (3)	1 (5)	8 (40)
Govt. Medicine College	0 (0)	27 (100)	0 (0)	4 (21)	22 (78)
Private Medicine College	0 (0)	27 (100)	0 (0)	0 (0)	1 (2)
Govt. Management Institute	0 (0)	27 (100)	0 (0)	6 (26)	12 (36)
Private Management Institute	1 (4)	26 (96)	0 (0)	1 (3)	7 (31)
Govt. Polytechnic	0 (0)	27 (100)	0 (0)	7 (28)	17 (60)
Private Polytechnic	2 (10)	25 (90)	1 (2)	0 (0)	0 (0)
Govt. Vocational Training School/ITI	0 (0)	27 (100)	2 (13)	7 (31)	17 (54)
Private Vocational Training School/ITI	0 (0)	27 (100)	1 (3)	0 (0)	0 (0)
Govt. Non Formal Training Centre	0 (0)	27 (100)	1 (7)	6 (27)	20 (66)
Private Non Formal Training Centre	0 (0)	27 (100)	0 (0)	0 (0)	0 (0)
Govt. School For Disabled	0 (0)	27 (100)	0 (0)	5 (23)	22 (77)
Private School For Disabled	0 (0)	27 (100)	0 (0)	0 (0)	0 (0)
Government Others	0 (0)	27 (100)	0 (0)	0 (0)	0 (0)
Private Others	0 (0)	27 (100)	0 (0)	0 (0)	0 (0)

Note : Distance A : Less than 5 km; B : Between 5-10 km; C : 10+ km.; Source : Data Analysis is based on 2011 Census.

## DISCLAIMER

The Terms of Use and Disclaimer of Datanet India Private Limited (hereinafter referred to as "Datanet") for use of this analysis report of **Barwala Assembly Constituency (Barwala Vidhan Sabha)** :-

1. **Assembly Factbook™** is a Registered Trade Mark owned by Datanet.
2. All the maps are sketched and graphical representation only and have not been drawn to the scale and also not to represent the actual geographical area or boundary of the unit.
3. The data for the aforesaid analysis is based on authentic sources and has been culled from the various publications of Census, CSO and NSSO for district and block level data, various central and state government departments, Central & State Elections Commissions and the concerned Returning Officers' releases, Electoral Rolls, Election results and allied publications, internal assessment, surveys, estimates and analysis. Therefore, certain adjustment of data at micro level may have been done to arrive closer to the macro data.
4. Data have been provided on an "As Is" and "As AVAILABLE" basis
5. The colours shown in the maps or diagram and charts of a particular party, alliance or AC are indicative and do not represent them.
6. This publication which includes maps, sheets, graphs and data would be the property under copyright of Datanet only. The user may use these for its internal study, analysis and research purposes. It's public display, re-selling or any commercial uses by the user are not allowed.
7. Datanet has taken due care and caution in compilation and processing of data and allied information, but does not guarantee the accuracy, adequacy or completeness of any information/analysis and will be not responsible for any errors or omissions or for the results obtained from the use of such information/analysis.
8. All the contents for the publication have been culled from various authentic sources and Datanet reasonably believes such sources to be reliable, but does not make any representations, express or implied as to the accuracy or fitness of use of such information. The information or contents of the information/analysis do not constitute advice and should not be relied upon in making (or refraining from making) any decision. Any reliance placed upon the information provided by Datanet is the sole responsibility and strictly at the user's risk.
9. In no event will Datanet be liable for any damages (including, without limitation, damages for loss of business projects, or loss of profits) arising in contract, tort or otherwise from the use of or inability to use any of its contents, or from any action taken (or refrained from being taken) as a result of using the analysis or any of its contents. Datanet its directors, owners, editors, officials, employees, distributor and agents or any associate will not be liable for any errors in the information contained or any consequences arising from the use of the contents of the provided information/analysis.
10. If any provision of these terms and conditions is held invalid or illegal or unenforceable for any reason by any court of competent jurisdiction, such provision shall be severed and the remainder of provisions of the terms and conditions shall continue in full force and effect as if the Term of Use had been executed with the invalid, illegal or unenforceable provision eliminated.
11. If there are any discrepancies in the information provided, please bring it to attention of Datanet for suitable rectification measures.

**Buy Online This Complete Book At**  
**Datanet India eBooks Store**

[www.indiastatpublications.com](http://www.indiastatpublications.com)

or go directly at

[http://www.indiastatpublications.com/  
Assembly\\_factbook/Haryana/Hisar/ Barwala](http://www.indiastatpublications.com/Assembly_factbook/Haryana/Hisar/Barwala)



 **indiastat**elections

ISBN : 978-93-5293-478-2



9 789352 934782