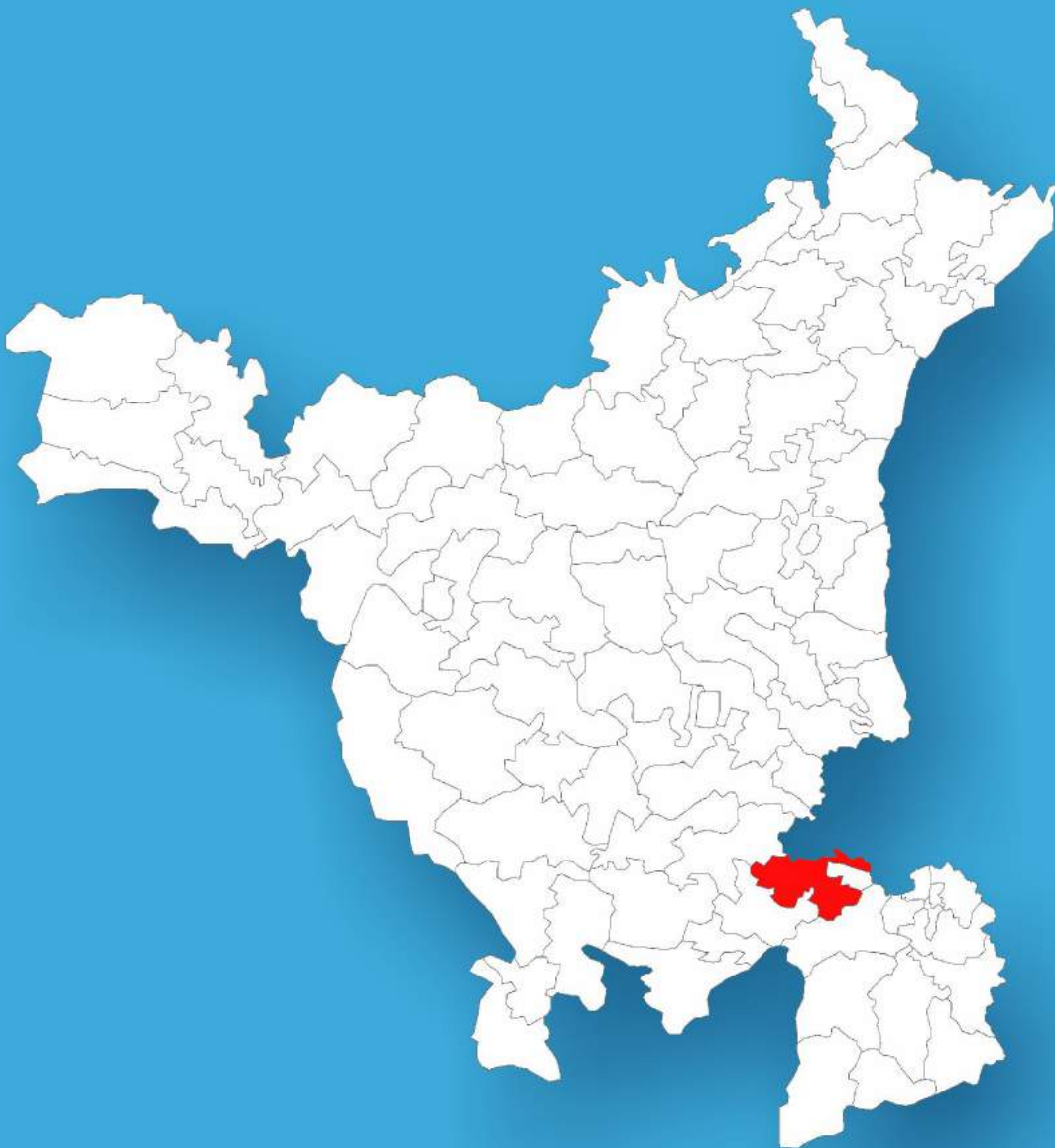




Haryana

Assembly Factbook™

Badshahpur Assembly Constituency



Key Electoral Data of Badshahpur
Assembly Constituency (Vidhan Sabha)

Haryana

Assembly Factbook™

Badshahpur Assembly Constituency



Badshahpur Vidhan Sabha

Editor & Director

Dr. R.K. Thukral

Research Editor

Dr. Shafeeq Rahman

Compiled, Researched and Published by Datanet India Pvt. Ltd.

D-100, 1st Floor,

Okhla Industrial Area, Phase-I,
New Delhi- 110020.

Ph.: 91-11- 43580781-84

Email : support@indiastatpublications.com

Website : www.indiastatelections.com

Online Book Store :

www.indiastatpublications.com

Report No. : AFB/HR-76-0123

ISBN : 978-93-5293-474-4

First Edition : January, 2018

Sixth Updated Edition : January, 2023

Price : Rs. 11500/-

US\$ 310

© Datanet India Pvt. Ltd.

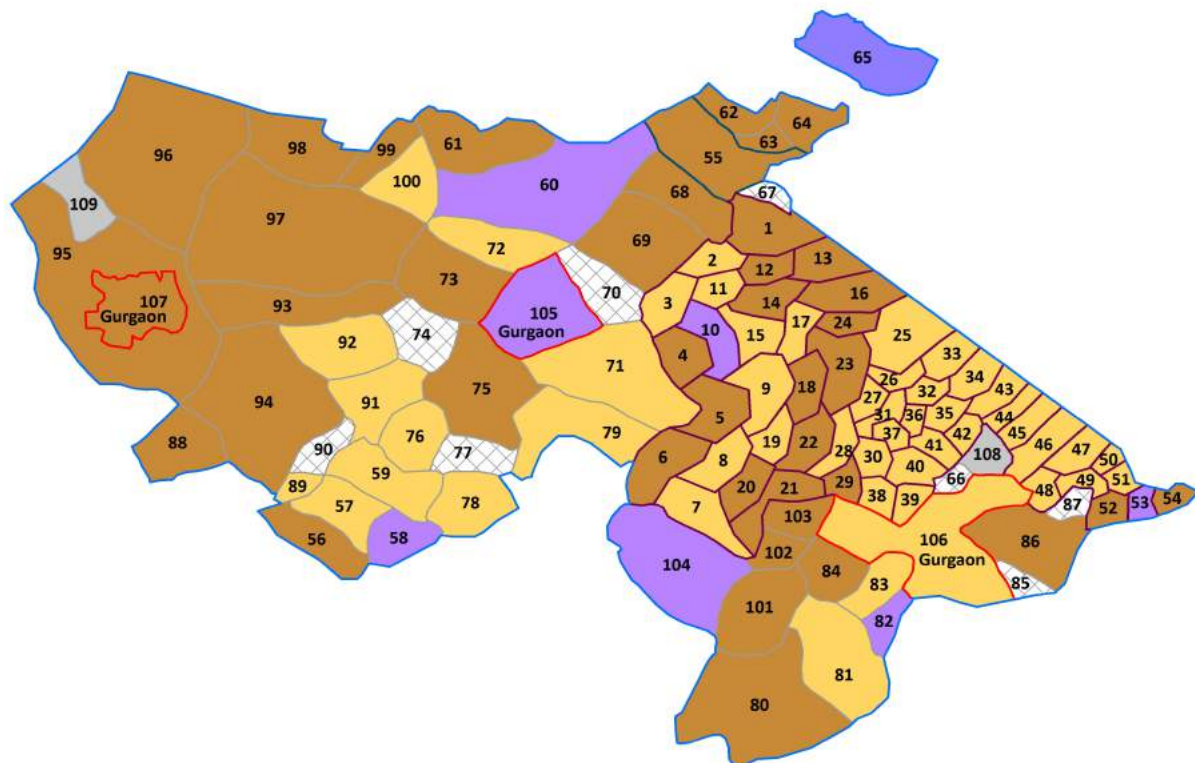
All rights reserved. No part of this book may be reproduced, stored in a retrieval system or transmitted in any form or by any means, mechanical photocopying, photographing, scanning, recording or otherwise without the prior written permission of the publisher. Please refer to Disclaimer at page no. 235 for the use of this publication.

Printed in India

No.	Particulars	Page No.
	Introduction	
1	Assembly Constituency - (Vidhan Sabha) at a Glance Features of Assembly as per Delimitation Commission of India (2008)	1-2
	Location and Political Maps	
2	Location Map Boundaries of Assembly Constituency - (Vidhan Sabha) in District Boundaries of Assembly Constituency under Parliamentary Constituency - (Lok Sabha) Town, Ward, Locality & Village-wise Winner Parties- 2019-PE, 2019-AE, 2014-PE, 2014-AE, 2009-PE and 2009-AE	3-11
	Administrative Setup (2011)	
3	District Sub-district Towns Villages Inhabited Villages Uninhabited Villages Village Panchayat Intermediate Panchayat	12-17
	Demographics (2011)	
4	Population Households Rural/Urban Population Towns, Ward and Villages by Population Size Sex Ratio (Total & 0-6 Years) Religious Population Social Population Literacy Rate	18-20
	Electoral Features	
5	Important Dates of Last Elections Held Electors by Gender Service Electors Voters Voters Turnout Polling Stations & Average Number of Electors per Polling Station Electors by Age Group Present Elected Representatives	21-26
	Historical Summary Election Results	
6	Vote Share of Major Parties Winning Margin (Number & Percentage) Polarity of Parties Summary Result of Assembly Segment of Parliamentary Elections 2019, 2014 and 2009 Summary Result of Assembly Elections 2019, 2014 and 2009	27-36
	Polling Station Level Election Results	
7	Name and Number of Polling Station 2019-PE, 2019-AE, 2014-PE, 2014-AE, 2009-PE and 2009-AE Polling Station-wise Electors, Voters & Voters Turnout 2019-PE, 2019-AE, 2014-PE, 2014-AE, 2009-PE and 2009-AE Polling Station wise Elections Results 2019-PE, 2019-AE, 2014-PE, 2014-AE, 2009-PE and 2009-AE	37-212
	Share of Assembly Constituency	
8	Share of Assembly Constituency - (Vidhan Sabha) in State, District and Parliamentary Constituency - (Lok Sabha)	213
	Socio-Economic Amenities (2011)	
9	Access to Administrative Units Agricultural, Manufacturing and Industrial Commodities Demographic Indicators Education Health & Manpower Drinking Water Supply Sanitation Entertainment and Recreations Infrastructure Power Food Allocation Distribution and Marketing of Agriculture Commodities Infrastructure Transport and Road Infrastructure Communication Banking and Financial Services Land Use Irrigation Source	215-229
10	Abbreviation & Sources	231-233
11	Disclaimer	235

Location & Political Map

Town, Ward, Locality & Village-wise Winner Parties in Badshahpur
Assembly Constituency under State Assembly Election (AE)
(No. 76) - 2014



BJP BSP IND INLD UV UN
(1T+35L+13V) (1V) (1T+2L+4V) (1T+1W+17L+23V) (8V) (2V)

UV : Unspecified Village
UN : Uninhabited Village

Total AC Town (T) Ward (W) Locality (L) Village (V)
3T 1W 54L 51V

Note : Locality/Ward boundaries are shown for visual presentations only
and these are not showing the actual geographical locations.

Administrative Setup

List of Village Panchayat & Intermediate Panchayat (Block) Name - 2011

Village Name	Village Panchayat Name	Intermediate Panchayat Name
Aklimpur(166)	Aklimpur(166)	Sohna
Babupur(60)	Babupur(60)	Gurgaon
Bajghera(61)	Bajghera(61)	Gurgaon
Basharia(125)	Basharia(125)	Farukhnagar
Baskushla(127)	Baskushla(127)	Farukhnagar
Bhang Rola(122)	Bhang Rola(122)	Farukhnagar
Budhera(43)	Budhera(43)	Farukhnagar
Chandu(44)	Chandu(44)	Gurgaon
Darbaripur(162)	Darbaripur(162)	Sohna
Dhana(126)	Dhana(126)	Farukhnagar
Dhanawas(119)	Dhanawas(119)	Farukhnagar
Dhankot(49) Part	Dhankot(49) Part	Gurgaon
Dharampur(59)	Dharampur(59)	Gurgaon
Dhorka(120)	Dhorka(120)	Gurgaon
Dhumaspur(86)	Dhumaspur(86)	Sohna
Farrukhnagar (Rural)(35)	Farrukhnagar (Rural)(35)	Farukhnagar
Gairatpurbas(158)	Gairatpurbas(158)	Sohna
Ghasula(88) Part	Ghasula(88) Part	Gurgaon
Gopalpur(47) Part	Gopalpur(47) Part	Gurgaon
Hamirpur(116)	Hamirpur(116)	Gurgaon
Harsaru(107) Part	Harsaru(107) Part	Gurgaon
Hassanpur(163)	Hassanpur(163)	Sohna
Hayatpur(114)	Hayatpur(114)	Gurgaon
Iqbalpur(40)	Iqbalpur(40)	Farukhnagar
Jarola(32)	Jarola(32)	Farukhnagar
Jhanjrola(38)	Jhanjrola(38)	Farukhnagar
Jhund Sarai Abad(124)	Jhund Sarai Abad(124)	Farukhnagar
Jhund Sarai Viran(123)	Jhund Sarai Viran(123)	Farukhnagar
Kaliawas(41)	Kaliawas(41)	Farukhnagar

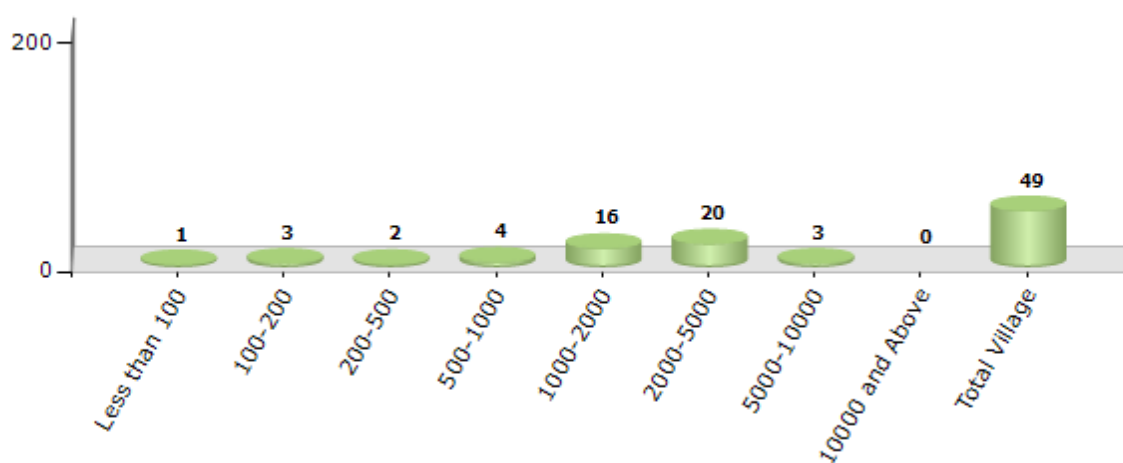
Contd....

Demographics

Number of Villages by Population Size - 2011

Less than 100	100-200	200-500	500-1000	1000-2000	2000-5000	5000-10000	10000 and Above	Total Village
1	3	2	4	16	20	3	0	49

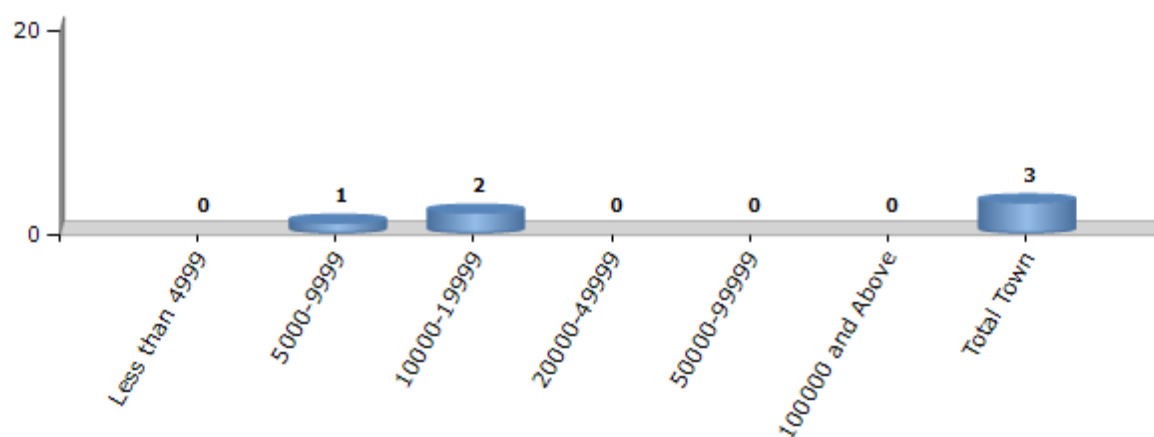
Number of Villages by Population Size - 2011



Number of Towns by Population Size - 2011

Less than 4999	5000-9999	10000-19999	20000-49999	50000-99999	100000 and Above	Total Town
0	1	2	0	0	0	3

Number of Towns by Population Size - 2011

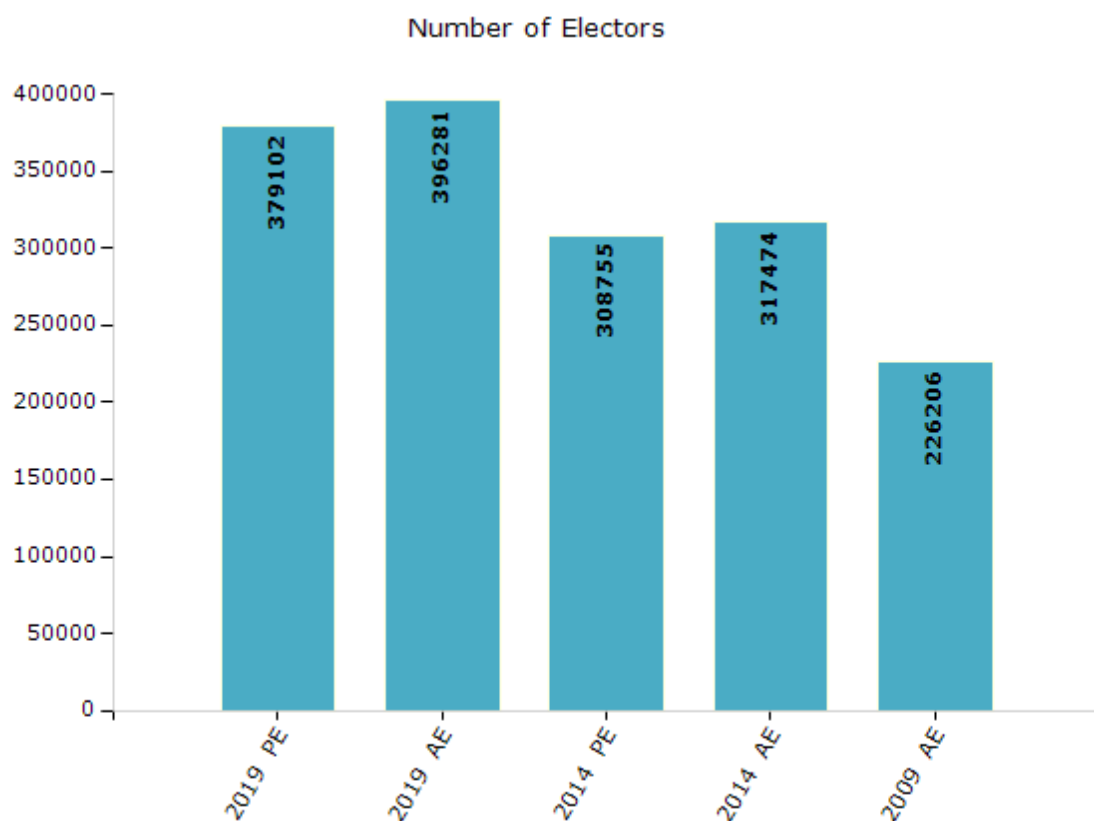


Electoral Features

Electors by Male & Female

Year	Male	Female	Others	Total
2019 PE	200312	178785	5	379102
2019 AE	209529	186742	10	396281
2014 PE	163373	145382	0	308755
2014 AE	167692	149782	0	317474
2009 PE	-	-	-	-
2009 AE	120843	105363	-	226206
2005 AE	-	-	-	-
2004 PE	-	-	-	-
2000 AE	-	-	-	-

Year	Male	Female	Others	Total
1999 PE	-	-	-	-
1996 AE	-	-	-	-
1991 AE	-	-	-	-
1987 AE	-	-	-	-
1982 AE	-	-	-	-
1977 AE	-	-	-	-
1972 AE	-	-	-	-
1968 AE	-	-	-	-
1967 AE	-	-	-	-



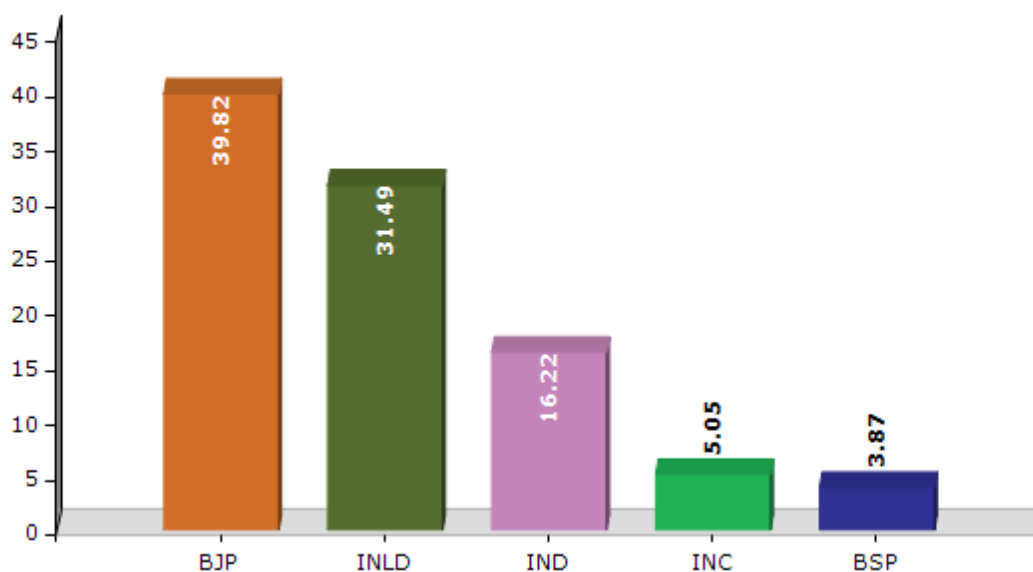
Note : AE : Assembly Election, PE : Assembly Segment of Parliamentary Election

Historical Summary Election Results

Summary Result of Assembly Election - 2014

Candidate Name	Party	Votes	Votes %
Narbir Singh	BJP	86672	39.82
Rakesh Daultabad	INLD	68540	31.49
Mukesh Sharma	IND	35297	16.22
Virender Singh Yadav	INC	10989	5.05
Bir Singh	BSP	8433	3.87
Lakhpat	IND	2373	1.09
Rakesh Bhardwaj	IND	1913	0.88
Mukesh	IND	742	0.34
Niru Sharma	HJCPV	475	0.22
Om Prakash Akheria	IND	370	0.17
Rakesh Kumar	IND	160	0.07
Kusheshwar Bhagat	IND	157	0.07
Rakesh	IND	146	0.07
Brajesh Ray	JD(U)	114	0.05
	NOTA	1287	0.59

Votes Percentage of Top Parties - 2014



Polling Station Level Election Results

Number and Name of Polling Stations (PS) (2019 AE)

Number of Polling Stations	Name of Polling Stations	Number of Polling Stations	Name of Polling Stations
1	Govt. Middle School, Mubarikpur	22	Govt. Senior Secondry School, Bajghera
2	Govt. Middle School, Mubarikpur	23	Govt. Senior Secondary Bajghera
3	Harijan Chaupal, Mubarikpur	24	Govt. Senior Secondary Bajghera
4	Govt. Middle School, Jhanjhrola Khera	25	Schedule Caste Chaupal, Bajghera
5	Govt. Middle School, Jhanjhrola Khera	26	Govt. Primary School, Sarai Alavardi
6	Govt. Primary School, Iqbalpur	27	Govt. Primary School, Chaouma
7	Govt. High School, Kaliawas	28	Saint Soilder School, N.P.V. Ph-1
8	Govt. High School, Kaliawas	29	Saint Soilder School, N.P.V. Ph-1
9	Govt. Senior Secondary School, Makraula	30	Saint Soilder School, N.P.V. Ph-1
10	Govt. Primary School Makdola	31	Saint Soilder School, N.P.V. Ph-1
11	Govt. Primary School, Kherki Majra Dhankot	32	Saint Soilder School, N.P.V. Ph-1
12	Govt. Primary School, Kherki Majra Dhankot	33	Saint Soilder School, N.P.V. Ph-1 Primary Wing
13	Govt. Primary School, Dharampur	34	Saint Soilder School, N.P.V. Ph-1 Primary Wing
14	Govt. Primary School, Mohammad Heri	35	Mount Public School New Palam Vihar Phase-3
15	Govt. Primary School, Pawala Khusarurpur	35A	Mount Public School New Palam Vihar Phase-3
16	Govt. Senior Secondary School, Daultabad	36	Saint Soilder School, N.P.V. Ph-1
17	Govt. Senior Secondary School, Daultabad	37	Mount Public School New Palam Vihar Phase-3
18	Govt. Primary School Daultabad	38	Mount Public School New Palam Vihar Phase-3
19	Govt. Senior Secondary School, Daultabad	39	Saint Soilder School, N.P.V. Ph-1 Primary Wing
20	Schedule Caste Chaupal, Daultabad	40	The Maurya Public School Palam Vihar Block B
21	Schedule Caste Chaupal, Daultabad	41	The Maurya Public School Palam Vihar Block B

Contd....

Polling Station Level Election Results

Polling Station-wise Votes Secured by Overall Top Five Parties in Badshahpur Assembly in Assembly Election (AE) under Gurgaon Parliamentary Constituency in Haryana (2019)

No. of Polling Station	Winner - Rakesh Daultabad (IND)	Runner-up - Manish Yadav (BJP)	3rd - Rao Kamalbir Singh (Mintu) (INC)	4th - Rishi Raj Rana (JNJP)	5th - Hemant Kumar (IND)	NOTA	Other	Total Votes Secured
35A	227	187	8	22	1	4	3	452
36	187	121	6	112	0	2	7	435
37	437	104	9	83	2	1	37	673
38	534	99	13	27	3	2	7	685
39	614	95	6	33	0	2	6	756
40	412	288	31	3	1	6	11	752
41	288	259	17	1	0	2	11	578
42	322	248	28	2	1	8	3	612
43	200	334	37	2	0	13	6	592
44	220	283	35	3	0	7	12	560
45	153	130	16	0	0	8	1	308
46	420	227	28	1	0	5	3	684
47	377	190	22	3	1	5	7	605
48	325	176	22	12	0	10	9	554
49	206	142	12	0	0	2	3	365
49A	229	112	11	1	0	4	6	363
50	293	414	24	2	2	3	32	770
51	422	383	27	5	1	1	19	858
52	335	216	17	0	3	3	17	591
53	271	230	13	2	0	0	8	524
54	561	317	23	2	5	4	12	924
55	339	205	11	1	1	5	5	567
55A	349	155	9	2	1	0	10	526
56	158	276	24	1	0	4	5	468
57	186	293	47	6	0	11	5	548
58	121	235	36	8	0	8	9	417
58A	105	173	19	0	1	3	6	307
59	207	287	41	2	0	12	11	560
60	240	403	50	1	0	14	3	711
61	227	334	50	3	2	3	10	629
62	225	516	24	3	1	4	16	789
63	435	429	37	1	0	2	20	924
64	125	226	24	1	0	4	8	388
64A	111	131	14	0	0	2	4	262
65	220	357	46	1	0	7	8	639

Contd....

Polling Station Level Election Results

Winner, Runner-up and 3rd Party Position & Winning Margin According to Polling Stations in Badshahpur Assembly in Assembly Election (AE) under Gurgaon Parliamentary Constituency in Haryana (2019)

Polling Station Number	Winner Party	Winner Votes (%)	Runner-up Party	Runner-up Votes (%)	Winning Margin Votes (%)	Third Party	Third Party Votes (%)	Other Votes (%)
66	BJP	371 (58.52)	IND (RD)	192 (30.28)	179 (28.24)	INC	46 (7.26)	25 (3.94)
67	BJP	240 (62.99)	IND (RD)	90 (23.62)	150 (39.37)	INC	35 (9.19)	16 (4.2)
67A	BJP	233 (71.04)	IND (RD)	63 (19.21)	170 (51.83)	INC	20 (6.1)	12 (3.66)
68	BJP	449 (69.18)	IND (RD)	149 (22.96)	300 (46.22)	INC	31 (4.78)	20 (3.08)
69	BJP	360 (56.16)	IND (RD)	208 (32.45)	152 (23.71)	INC	38 (5.93)	35 (5.46)
70	IND (RD)	407 (55.3)	BJP	233 (31.66)	174 (23.64)	INC	50 (6.79)	46 (6.25)
71	IND (RD)	341 (54.47)	BJP	204 (32.59)	137 (21.88)	INC	44 (7.03)	37 (5.91)
72	BJP	481 (70.01)	IND (RD)	174 (25.33)	307 (44.68)	INC	17 (2.47)	15 (2.18)
73	BJP	479 (62.21)	IND (RD)	217 (28.18)	262 (34.03)	INC	43 (5.58)	31 (4.03)
74	IND (RD)	561 (52.53)	BJP	447 (41.85)	114 (10.68)	IND (HK)	26 (2.43)	34 (3.18)
75	BJP	494 (55.38)	IND (RD)	366 (41.03)	128 (14.35)	INC	12 (1.35)	20 (2.24)
76	BJP	445 (69.53)	IND (RD)	178 (27.81)	267 (41.72)	INC	8 (1.25)	9 (1.41)
77	BJP	437 (69.37)	IND (RD)	149 (23.65)	288 (45.72)	INLD	14 (2.22)	30 (4.76)
78	BJP	313 (65.21)	INC	82 (17.08)	231 (48.13)	IND (RD)	67 (13.96)	18 (3.75)
79	BJP	180 (66.91)	IND (RD)	40 (14.87)	140 (52.04)	INC	37 (13.75)	12 (4.46)
80	BJP	356 (72.36)	IND (RD)	64 (13.01)	292 (59.35)	INC	49 (9.96)	23 (4.67)
81	BJP	253 (73.76)	IND (RD)	45 (13.12)	208 (60.64)	INC	32 (9.33)	13 (3.79)
82	BJP	269 (76.2)	IND (RD)	41 (11.61)	228 (64.59)	INC	25 (7.08)	18 (5.1)
83	BJP	115 (64.97)	IND (RD)	28 (15.82)	87 (49.15)	INC	23 (12.99)	11 (6.21)
84	BJP	223 (64.27)	INC	68 (19.6)	155 (44.67)	IND (RD)	38 (10.95)	18 (5.19)
85	BJP	177 (70.24)	INC	49 (19.44)	128 (50.8)	IND (RD)	11 (4.37)	15 (5.95)
86	BJP	283 (60.34)	INC	81 (17.27)	202 (43.07)	IND (RD)	75 (15.99)	30 (6.4)
87	BJP	322 (67.36)	INC	95 (19.87)	227 (47.49)	IND (RD)	32 (6.69)	29 (6.07)
88	BJP	656 (85.98)	IND (RD)	42 (5.5)	614 (80.48)	IND (RY)	25 (3.28)	40 (5.24)
89	BJP	555 (78.28)	IND (RD)	114 (16.08)	441 (62.2)	INC	22 (3.1)	18 (2.54)
90	BJP	338 (73.48)	INC	67 (14.57)	271 (58.91)	IND (RD)	23 (5)	32 (6.96)
91	BJP	283 (71.83)	INC	50 (12.69)	233 (59.14)	IND (RD)	45 (11.42)	16 (4.06)
91A	BJP	223 (75.08)	INC	43 (14.48)	180 (60.6)	IND (RD)	22 (7.41)	9 (3.03)
92	BJP	138 (80.23)	INC	20 (11.63)	118 (68.6)	IND (RD)	6 (3.49)	8 (4.65)
93	BJP	283 (79.05)	INC	47 (13.13)	236 (65.92)	IND (RD)	22 (6.15)	6 (1.68)
94	BJP	195 (71.96)	INC	42 (15.5)	153 (56.46)	IND (RD)	26 (9.59)	8 (2.95)
95	BJP	394 (75.19)	IND (RD)	62 (11.83)	332 (63.36)	INC	55 (10.5)	13 (2.48)
96	BJP	110 (60.77)	INC	52 (28.73)	58 (32.04)	IND (RD)	9 (4.97)	10 (5.52)
97	BJP	315 (54.03)	IND (RD)	180 (30.87)	135 (23.16)	INC	37 (6.35)	51 (8.75)
98	BJP	349 (61.23)	IND (RD)	130 (22.81)	219 (38.42)	INC	49 (8.6)	42 (7.37)

Contd....

Socio-Economic Amenities - Rural

Access to Education Facilities

Particulars	Number of Villages (% of Population)				
	Available	Not Available	If Not Available (Distance of Nearest Facility)		
			A	B	C
Govt. Primary School	45 (99)	4 (1)	2 (1)	1 (0)	0 (0)
Private Primary School	16 (51)	33 (49)	1 (0)	0 (0)	0 (0)
Govt. Middle School	34 (90)	15 (10)	9 (8)	4 (2)	0 (0)
Private Middle School	10 (36)	39 (64)	1 (0)	1 (0)	0 (0)
Govt. Secondary School	17 (56)	32 (44)	18 (27)	7 (5)	0 (0)
Private Secondary School	7 (26)	42 (74)	4 (5)	2 (3)	0 (0)
Govt. Senior Secondary School	8 (30)	41 (70)	24 (43)	9 (12)	0 (0)
Private Senior Secondary School	4 (15)	45 (85)	4 (6)	3 (6)	0 (0)
Govt. Arts and Science Degree College	0 (0)	49 (100)	1 (1)	15 (23)	33 (75)
Private Arts and Science Degree College	0 (0)	49 (100)	0 (0)	0 (0)	0 (0)
Govt. Engineering College	0 (0)	49 (100)	0 (0)	0 (0)	0 (0)
Private Engineering College	0 (0)	49 (100)	2 (3)	17 (30)	30 (67)
Govt. Medicine College	0 (0)	49 (100)	0 (0)	1 (3)	2 (2)
Private Medicine College	1 (4)	48 (96)	2 (2)	10 (20)	33 (70)
Govt. Management Institute	0 (0)	49 (100)	0 (0)	0 (0)	0 (0)
Private Management Institute	0 (0)	49 (100)	2 (3)	16 (27)	31 (70)
Govt. Polytechnic	0 (0)	49 (100)	1 (3)	16 (37)	32 (60)
Private Polytechnic	0 (0)	49 (100)	0 (0)	0 (0)	0 (0)
Govt. Vocational Training School/ITI	0 (0)	49 (100)	1 (1)	15 (23)	29 (64)
Private Vocational Training School/ITI	1 (2)	48 (98)	0 (0)	0 (0)	3 (9)
Govt. Non Formal Training Centre	0 (0)	49 (100)	0 (0)	1 (0)	0 (0)
Private Non Formal Training Centre	1 (5)	48 (95)	1 (1)	13 (18)	33 (75)
Govt. School For Disabled	0 (0)	49 (100)	1 (1)	15 (23)	33 (75)
Private School For Disabled	0 (0)	49 (100)	0 (0)	0 (0)	0 (0)
Government Others	0 (0)	49 (100)	0 (0)	0 (0)	0 (0)
Private Others	0 (0)	49 (100)	0 (0)	0 (0)	0 (0)

Note : Distance A : Less than 5 km; B : Between 5-10 km; C : 10+ km.; Source : Data Analysis is based on 2011 Census.

DISCLAIMER

The Terms of Use and Disclaimer of Datanet India Private Limited (hereinafter referred to as "Datanet") for use of this analysis report of **Badshahpur Assembly Constituency (Badshahpur Vidhan Sabha)** :-

1. **Assembly Factbook™** is a Registered Trade Mark owned by Datanet.
2. All the maps are sketched and graphical representation only and have not been drawn to the scale and also not to represent the actual geographical area or boundary of the unit.
3. The data for the aforesaid analysis is based on authentic sources and has been culled from the various publications of Census, CSO and NSSO for district and block level data, various central and state government departments, Central & State Elections Commissions and the concerned Returning Officers' releases, Electoral Rolls, Election results and allied publications, internal assessment, surveys, estimates and analysis. Therefore, certain adjustment of data at micro level may have been done to arrive closer to the macro data.
4. Data have been provided on an "As Is" and "As AVAILABLE" basis
5. The colours shown in the maps or diagram and charts of a particular party, alliance or AC are indicative and do not represent them.
6. This publication which includes maps, sheets, graphs and data would be the property under copyright of Datanet only. The user may use these for its internal study, analysis and research purposes. It's public display, re-selling or any commercial uses by the user are not allowed.
7. Datanet has taken due care and caution in compilation and processing of data and allied information, but does not guarantee the accuracy, adequacy or completeness of any information/analysis and will be not responsible for any errors or omissions or for the results obtained from the use of such information/analysis.
8. All the contents for the publication have been culled from various authentic sources and Datanet reasonably believes such sources to be reliable, but does not make any representations, express or implied as to the accuracy or fitness of use of such information. The information or contents of the information/analysis do not constitute advice and should not be relied upon in making (or refraining from making) any decision. Any reliance placed upon the information provided by Datanet is the sole responsibility and strictly at the user's risk.
9. In no event will Datanet be liable for any damages (including, without limitation, damages for loss of business projects, or loss of profits) arising in contract, tort or otherwise from the use of or inability to use any of its contents, or from any action taken (or refrained from being taken) as a result of using the analysis or any of its contents. Datanet its directors, owners, editors, officials, employees, distributor and agents or any associate will not be liable for any errors in the information contained or any consequences arising from the use of the contents of the provided information/analysis.
10. If any provision of these terms and conditions is held invalid or illegal or unenforceable for any reason by any court of competent jurisdiction, such provision shall be severed and the remainder of provisions of the terms and conditions shall continue in full force and effect as if the Term of Use had been executed with the invalid, illegal or unenforceable provision eliminated.
11. If there are any discrepancies in the information provided, please bring it to attention of Datanet for suitable rectification measures.

**Buy Online This Complete Book At
Datanet India eBooks Store**

www.indiastatpublications.com

or go directly at

**[http://www.indiastatpublications.com/
Assembly_factbook/Haryana/Gurgaon/ Badshahpur](http://www.indiastatpublications.com/Assembly_factbook/Haryana/Gurgaon/Badshahpur)**

 **indiastat**elections

ISBN : 978-93-5293-474-4

