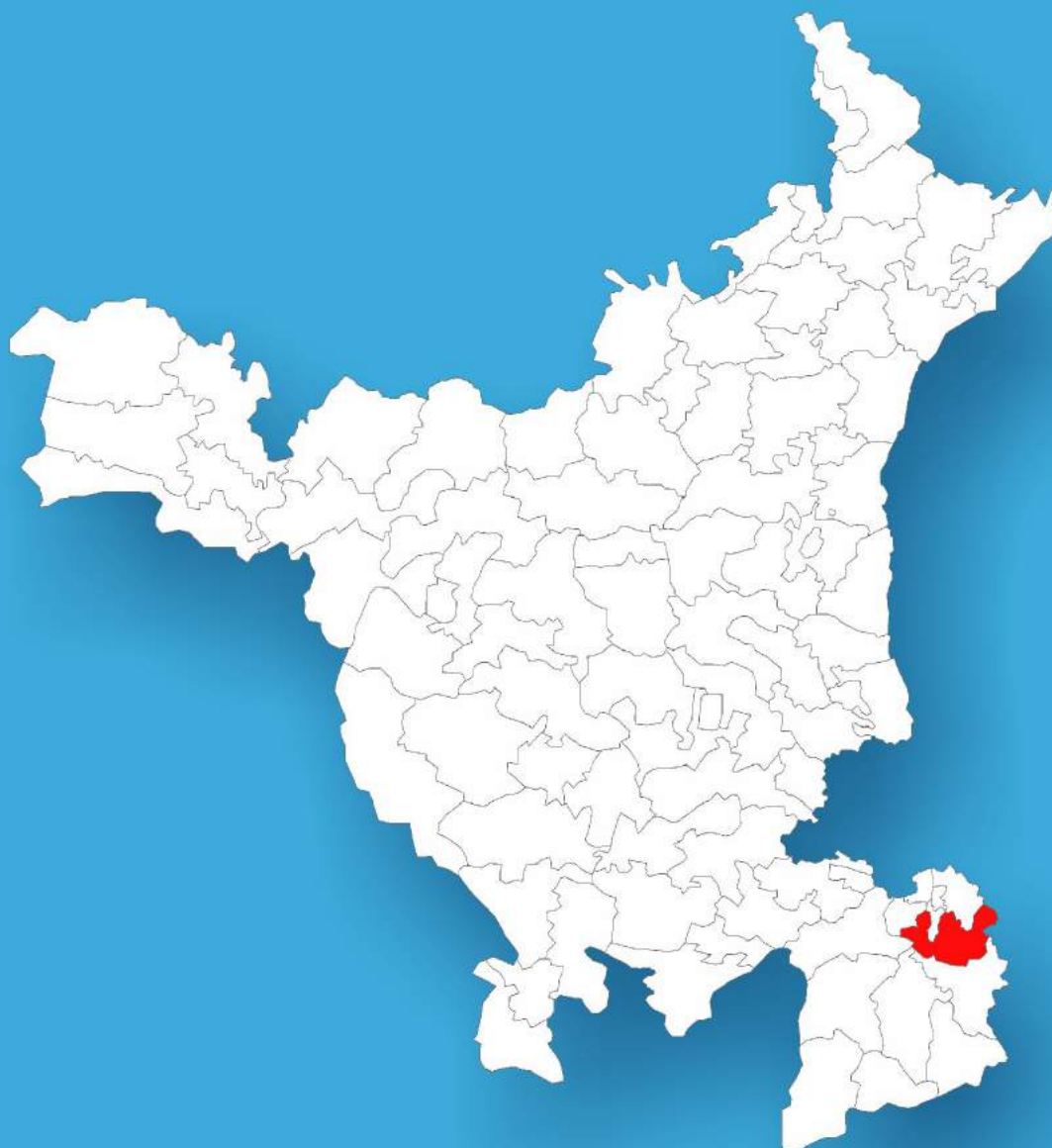




Haryana

# Assembly Factbook™

Prithla Assembly Constituency



Key Electoral Data of Prithla  
Assembly Constituency (Vidhan Sabha)



india**stat**publications

Haryana

# **Assembly Factbook™**

Prithla Assembly Constituency



Prithla Vidhan Sabha

## **Editor & Director**

Dr. R.K. Thukral

## **Research Editor**

Dr. Shafeeq Rahman

## **Compiled, Researched and Published by Datanet India Pvt. Ltd.**

D-100, 1st Floor,

Okhla Industrial Area, Phase-I,  
New Delhi- 110020.

Ph.: 91-11- 43580781-84

Email : support@indiastatpublications.com

Website : www.indiastatelections.com

## **Online Book Store :**

www.indiastatpublications.com

**Report No. :** AFB/HR-85-0123

**ISBN :** 978-93-5293-532-1

**First Edition :** January, 2018

**Sixth Updated Edition :** January, 2023

**Price :** Rs. 11500/-

US\$ 310

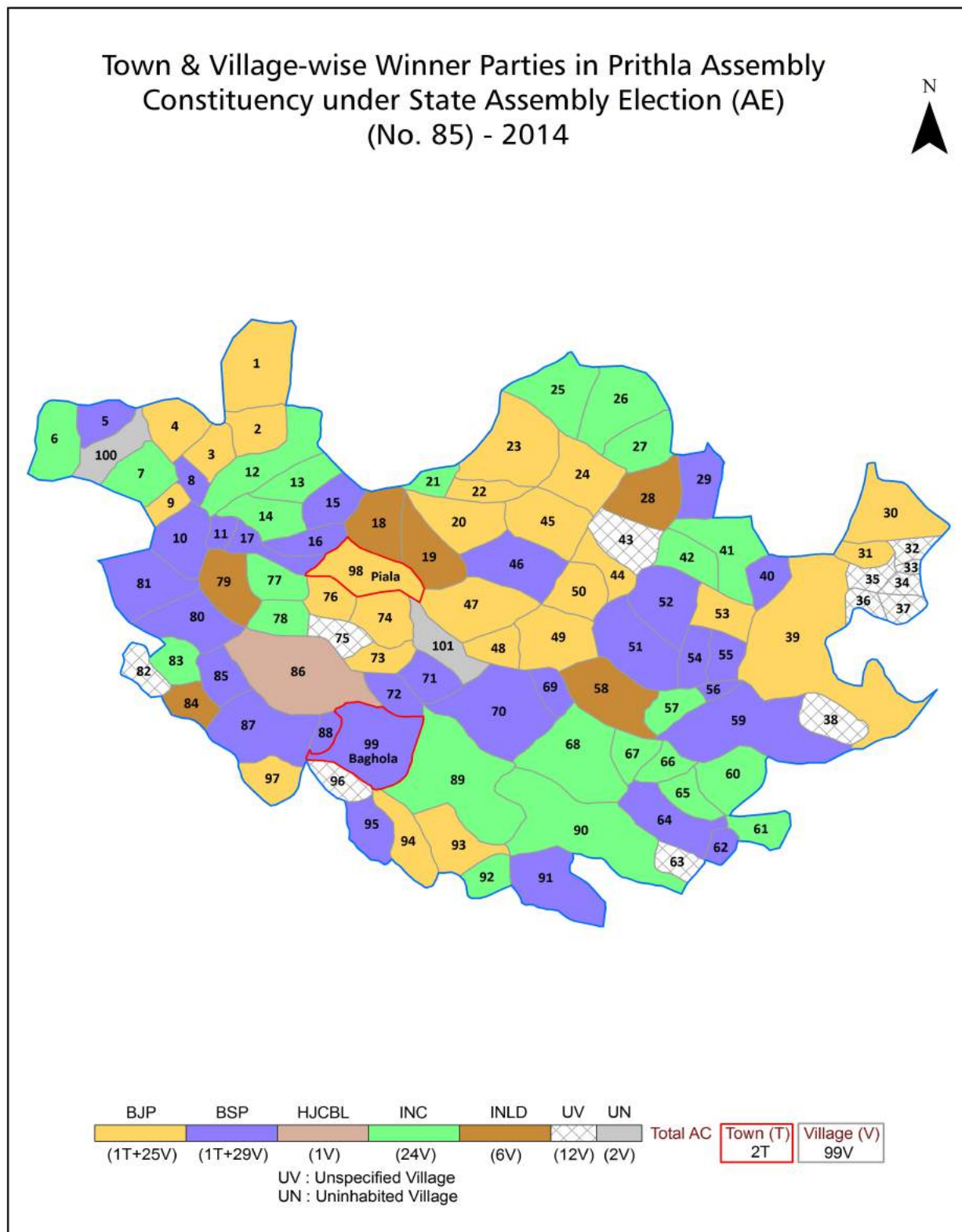
**© Datanet India Pvt. Ltd.**

All rights reserved. No part of this book may be reproduced, stored in a retrieval system or transmitted in any form or by any means, mechanical photocopying, photographing, scanning, recording or otherwise without the prior written permission of the publisher. Please refer to Disclaimer at page no. 146 for the use of this publication.

Printed in India

No.	Particulars	Page No.
	<b>Introduction</b>	
1	Assembly Constituency - (Vidhan Sabha) at a Glance   Features of Assembly as per Delimitation Commission of India (2008)	1-2
	<b>Location and Political Maps</b>	
2	Location Map   Boundaries of Assembly Constituency - (Vidhan Sabha) in District   Boundaries of Assembly Constituency under Parliamentary Constituency - (Lok Sabha)   Town & Village-wise Winner Parties- 2019-PE, 2019-AE, 2014-PE, 2014-AE, 2009-PE and 2009-AE	3-11
	<b>Administrative Setup (2011)</b>	
3	District   Sub-district   Towns   Villages   Inhabited Villages   Uninhabited Villages   Village Panchayat   Intermediate Panchayat	12-18
	<b>Demographics (2011)</b>	
4	Population   Households   Rural/Urban Population   Towns and Villages by Population Size   Sex Ratio (Total & 0-6 Years)   Religious Population   Social Population   Literacy Rate	19-20
	<b>Electoral Features</b>	
5	Important Dates of Last Elections Held   Electors by Gender   Service Electors   Voters   Voters Turnout   Polling Stations & Average Number of Electors per Polling Station   Electors by Age Group   Present Elected Representatives	21-26
	<b>Historical Summary Election Results</b>	
6	Vote Share of Major Parties   Winning Margin (Number & Percentage)   Polarity of Parties   Summary Result of Assembly Segment of Parliamentary Elections 2019, 2014 and 2009   Summary Result of Assembly Elections 2019, 2014 and 2009	27-36
	<b>Polling Station Level Election Results</b>	
7	Name and Number of Polling Station 2019-PE, 2019-AE, 2014-PE, 2014-AE, 2009-PE and 2009-AE   Polling Station-wise Electors, Voters & Voters Turnout 2019-PE, 2019-AE, 2014-PE, 2014-AE, 2009-PE and 2009-AE   Polling Station wise Elections Results 2019-PE, 2019-AE, 2014-PE, 2014-AE, 2009-PE and 2009-AE	37-123
	<b>Share of Assembly Constituency</b>	
8	Share of Assembly Constituency - (Vidhan Sabha) in State, District and Parliamentary Constituency - (Lok Sabha)	124
	<b>Socio-Economic Amenities (2011)</b>	
9	Access to Administrative Units   Agricultural, Manufacturing and Industrial Commodities   Demographic Indicators   Education   Health & Manpower   Drinking Water Supply   Sanitation   Entertainment and Recreations Infrastructure   Power   Food Allocation Distribution and Marketing of Agriculture Commodities Infrastructure   Transport and Road Infrastructure   Communication   Banking and Financial Services   Land Use   Irrigation Source	126-140
10	<b>Abbreviation &amp; Sources</b>	142-144
11	<b>Disclaimer</b>	146

## Location & Political Map



## Administrative Setup

### List of Village Panchayat & Intermediate Panchayat (Block) Name - 2011

Village Name	Village Panchayat Name	Intermediate Panchayat Name
Aghwanpur(65)	Aghwanpur(65)	Palwal
Ahmadpur(62)	Ahmadpur(62)	Ballabgarh
Alapur(66)	Alapur(66)	Palwal
Alawalpur(62)	Alawalpur(62)	Palwal
Amarpur(177)	Amarpur(177)	Palwal
Amru(38)	Amru(38)	Palwal
Asoati(51)	Asoati(51)	Palwal
Atali(89)	Atali(89)	Ballabgarh
Aterna(60)	Aterna(60)	Ballabgarh
Badraon(55)	Badraon(55)	Palwal
Bahbalpur(69)	Bahbalpur(69)	Ballabgarh
Bhanakpur(45)	Bhanakpur(45)	Ballabgarh
Bhikuka(198)	Bhikuka(198)	Ballabgarh
Bhurja(10)	Bhurja(10)	Palwal
Bijopur(35)	Bijopur(35)	Ballabgarh
Bukharpur(85)	Bukharpur(85)	Ballabgarh
Chandaoli(82)	Chandaoli(82)	Ballabgarh
Chhainsa(202)	Chhainsa(202)	Ballabgarh
Chhaprola(4)	Chhaprola(4)	Palwal
Dadota(175)	Dadota(175)	Palwal
Dayalpur(86)	Dayalpur(86)	Ballabgarh
Devli(46)	Devli(46)	Palwal
Digh(56)	Digh(56)	Ballabgarh
Dudola(40)	Dudola(40)	Palwal
Dulahpur Alias Parasrampur(197)	Dulahpur	Ballabgarh
Dundsa(50)	Dundsa(50)	Palwal
Fatehpur Biloch(58)	Fatehpur Biloch(58)	Ballabgarh
Fazalpur(63)	Fazalpur(63)	Palwal
Ferozepur(64)	Ferozepur(64)	Palwal

Contd....

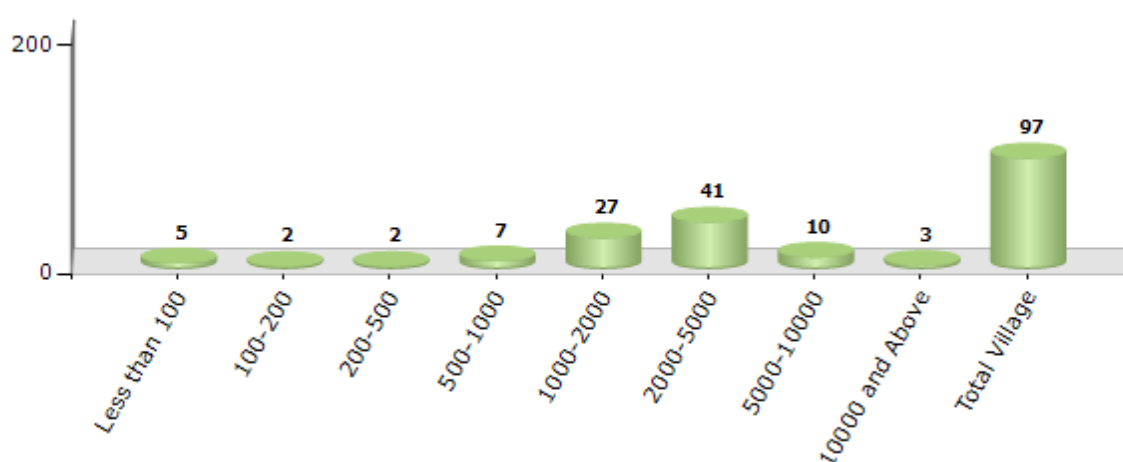


## Demographics

### Number of Villages by Population Size - 2011

Less than 100	100-200	200-500	500-1000	1000-2000	2000-5000	5000-10000	10000 and Above	Total Village
5	2	2	7	27	41	10	3	97

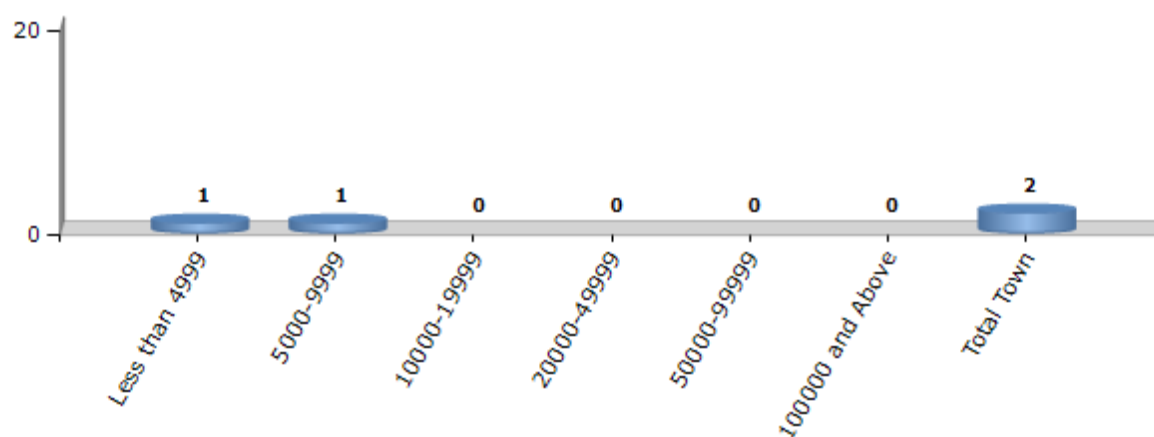
Number of Villages by Population Size - 2011



### Number of Towns by Population Size - 2011

Less than 4999	5000-9999	10000-19999	20000-49999	50000-99999	100000 and Above	Total Town
1	1	0	0	0	0	2

Number of Towns by Population Size - 2011

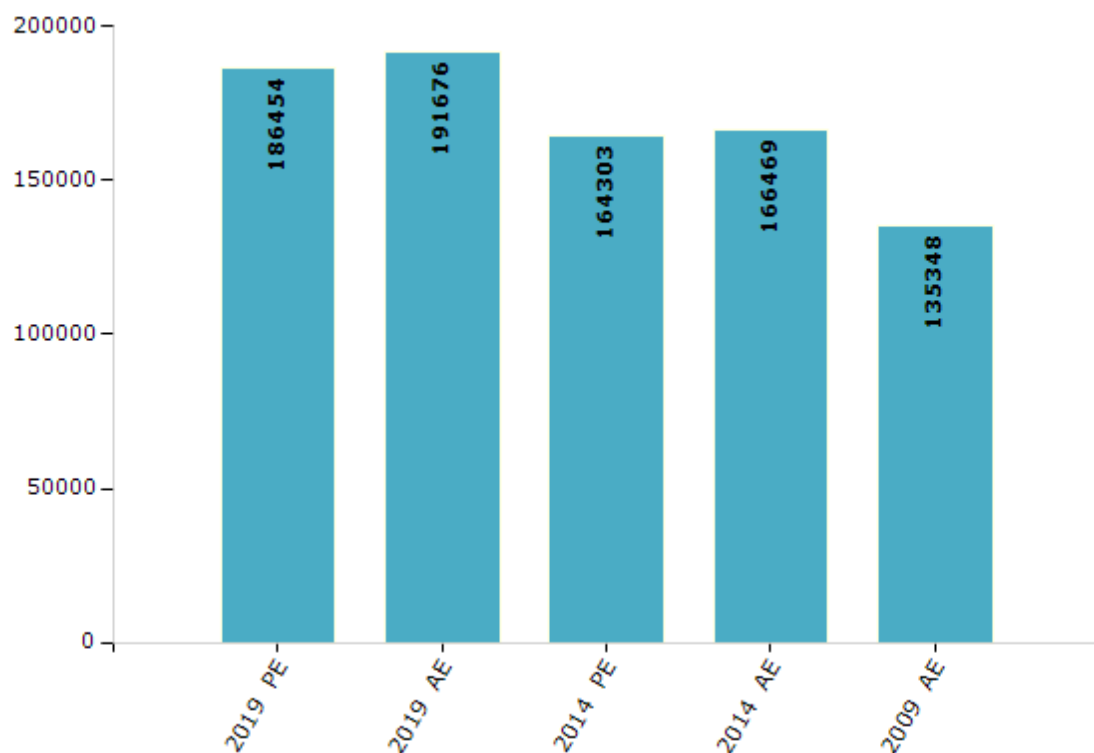


## Electoral Features

### Electors by Male & Female

Year	Male	Female	Others	Total	Year	Male	Female	Others	Total
2019 PE	101227	85225	2	186454	1999 PE	-	-	-	-
2019 AE	103700	87971	5	191676	1996 AE	-	-	-	-
2014 PE	90163	74140	0	164303	1991 AE	-	-	-	-
2014 AE	91041	75428	0	166469	1987 AE	-	-	-	-
2009 PE	-	-	-	-	1982 AE	-	-	-	-
2009 AE	74692	60656	-	135348	1977 AE	-	-	-	-
2005 AE	-	-	-	-	1972 AE	-	-	-	-
2004 PE	-	-	-	-	1968 AE	-	-	-	-
2000 AE	-	-	-	-	1967 AE	-	-	-	-

Number of Electors



**Note :** AE : Assembly Election, PE : Assembly Segment of Parliamentary Election

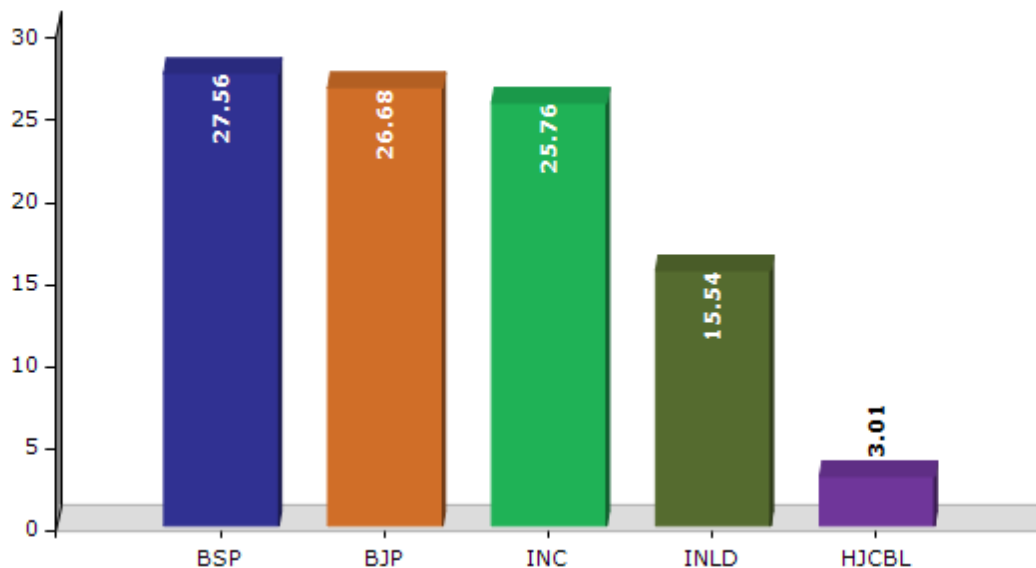


## Historical Summary Election Results

### Summary Result of Assembly Election - 2014

Candidate Name	Party	Votes	Votes %
Tek Chand Sharma	BSP	37178	27.56
Nayan Pal Rawat	BJP	35999	26.68
Raghubir Tewatia	INC	34753	25.76
Rajinder Singh Bisla	INLD	20969	15.54
Rakesh Kumar	HJCBL	4060	3.01
Rajesh Tewatia	IND	506	0.38
Ashok Kaushik	IND	315	0.23
Jiley Singh Saini	IND	247	0.18
Surender Kumar	IND	196	0.15
	NOTA	691	0.51

Votes Percentage of Top Parties - 2014



## Polling Station Level Election Results

### Number and Name of Polling Stations (PS) (2014 AE)

Number of Polling Stations	Name of Polling Stations	Number of Polling Stations	Name of Polling Stations
1	Govt. Primary School Jakopur	22	Govt Girls Primary School, Atali
2	Govt. Primary School, Sarurpur	23	Govt. High School Right Wing, Atali
3	Govt. High School, Firozpur Kalan	24	Govt. High School Left Wing, Atali
4	Govt. Primary School, Sikrona	25	Govt. High School Atali Middle Wing
5	Govt. Middle School, Karnaira	26	Govt Primary School, Maujpur
6	Govt. High School, Samaypur	27	Govt. Primary School, Shahpura
7	Govt. Primary School, Kandhawali Right	28	Govt. Primary School, Shahjahanpur
8	Govt. Primary School, Kandhawali Left Wing	29	Govt. Primary School, Right Wing Narhawali
9	Govt. Primary School Kailgaon	30	Govt. Primary School, Leftwing Narhawali
10	Govt Primary School, Malerna	31	Govt Middle School Right Wing, Garhkhera
11	Govt. High School, Right Wing Sahupura	32	Govt Middle School Left Wing, Garhkhera
12	Govt. High School Sahupura Left Wing	33	Govt Girls Seniorsec. School Right Wing, Dayalpur
13	Govt Senior Secondary School Right Wing	34	Govt Girls Seniorsec. School Middle Wing, Dayalpur
14	Govt Senior Secondary School Left Wing	35	Govt Girls Seniorsec. School Left Wing, Dayalpur
15	Govt. S.S. School Chandawali Middle Wing	36	Schedule Caste Choupal, Dayalpur
16	Govt. Primary School, Mujedi	37	Govt High School, Right Wing, Machhgar
17	Govt. Middle School, Rightwing Nawada Tigaon	38	Govt High School, Left Wing Machhgar
18	Govt. Middle School, Leftwing Nawada Tigaon	39	Govt. High School Middle Wing Machagar
19	Govt. Middle School, Bukharpur	40	Govt Middle School Left Wing, Sotai
20	Govt. Primary School, Right Wing Junehera	41	Govt Middle School Right Wing, Sotai
21	Govt. Primary School, Leftwing Junehera	42	Govt High School Viil, Sunped

Contd....

## Polling Station Level Election Results

### Polling Station-wise Votes Secured by Overall Top Five Parties in Prithla Assembly in Assembly Election (AE) under Faridabad Parliamentary Constituency in Haryana (2014)

No. of Polling Station	Winner - Tek Chand Sharma (BSP)	Runner-up - Nayan Pal Rawat (BJP)	3rd - Raghubir Tewatia (INC)	4th - Rajinder Singh Bisla (INLD)	5th - Rakesh Kumar (HJCBL)	NOTA	Other	Total Votes Secured
36	364	17	220	283	9	7	8	908
37	157	254	262	258	10	11	9	961
38	82	243	115	260	9	4	1	714
39	228	210	154	122	4	7	4	729
40	131	507	106	144	35	3	7	933
41	205	607	57	26	2	1	4	902
42	155	476	124	221	6	0	6	988
43	250	104	140	231	14	4	5	748
44	142	147	179	200	11	2	5	686
45	104	136	200	189	27	6	3	665
46	155	110	165	196	4	1	4	635
47	277	27	129	52	19	1	11	516
48	206	347	209	39	4	10	6	821
49	120	336	116	41	3	8	4	628
50	562	72	122	50	9	13	7	835
51	314	120	350	138	9	2	6	939
52	225	309	290	264	21	4	10	1123
53	212	118	198	86	5	3	3	625
54	123	230	166	81	3	1	0	604
55	147	96	241	116	53	1	4	658
56	145	48	319	241	55	11	24	843
57	140	37	143	95	70	3	11	499
58	401	75	180	178	12	7	5	858
59	347	78	53	58	4	0	9	549
60	322	66	240	350	8	3	5	994
61	94	54	409	94	25	5	6	687
62	136	483	173	9	12	4	7	824
63	228	531	229	60	21	3	9	1081
64	181	353	217	146	40	4	11	952
65	167	681	63	26	0	5	8	950
66	158	754	45	46	5	3	9	1020
67	138	709	89	38	3	5	4	986
68	206	468	280	132	26	3	7	1122
69	372	240	162	28	77	2	6	887
70	224	816	127	20	15	1	5	1208

Contd....

## Polling Station Level Election Results

**Winner, Runner-up and 3rd Party Position & Winning Margin According to Polling Stations in Prithla Assembly in Assembly Election (AE) under Faridabad Parliamentary Constituency in Haryana (2014)**

Polling Station Number	Winner Party	Winner Votes (%)	Runner-up Party	Runner-up Votes (%)	Winning Margin Votes (%)	Third Party	Third Party Votes (%)	Other Votes (%)
71	BJP	232 (32.22)	BSP	224 (31.11)	8 (1.11)	INC	222 (30.83)	42 (5.83)
72	BSP	246 (38.86)	BJP	179 (28.28)	67 (10.58)	INC	114 (18.01)	94 (14.85)
73	BJP	454 (67.56)	INC	147 (21.88)	307 (45.68)	BSP	60 (8.93)	11 (1.64)
74	BJP	540 (82.32)	INC	89 (13.57)	451 (68.75)	BSP	13 (1.98)	14 (2.13)
75	BJP	799 (71.98)	BSP	170 (15.32)	629 (56.66)	INC	116 (10.45)	25 (2.25)
76	BSP	545 (68.04)	BJP	122 (15.23)	423 (52.81)	INLD	68 (8.49)	66 (8.24)
77	BSP	359 (40.34)	BJP	204 (22.92)	155 (17.42)	INLD	198 (22.25)	129 (14.49)
78	BSP	547 (59.52)	INC	180 (19.59)	367 (39.93)	BJP	100 (10.88)	92 (10.01)
79	BSP	273 (67.24)	INC	50 (12.32)	223 (54.92)	BJP	49 (12.07)	34 (8.37)
80	BSP	297 (58.81)	BJP	140 (27.72)	157 (31.09)	INC	38 (7.52)	30 (5.94)
81	BSP	650 (69)	BJP	122 (12.95)	528 (56.05)	INC	78 (8.28)	92 (9.77)
82	BSP	486 (68.64)	BJP	92 (12.99)	394 (55.65)	INC	49 (6.92)	81 (11.44)
83	BJP	675 (52.45)	INC	234 (18.18)	441 (34.27)	BSP	166 (12.9)	212 (16.47)
84	BSP	465 (40.43)	INC	304 (26.43)	161 (14)	BJP	234 (20.35)	147 (12.78)
85	BJP	509 (48.16)	INC	251 (23.75)	258 (24.41)	INLD	140 (13.25)	157 (14.85)
86	BJP	280 (38.83)	INLD	225 (31.21)	55 (7.62)	INC	119 (16.5)	97 (13.45)
87	BJP	299 (42.78)	INC	188 (26.9)	111 (15.88)	INLD	170 (24.32)	42 (6.01)
88	BJP	306 (40.8)	INC	156 (20.8)	150 (20)	INLD	145 (19.33)	143 (19.07)
89	BSP	659 (58.68)	BJP	234 (20.84)	425 (37.84)	INC	127 (11.31)	103 (9.17)
90	BSP	480 (36.92)	INC	393 (30.23)	87 (6.69)	BJP	266 (20.46)	161 (12.38)
91	INC	397 (31.56)	INLD	292 (23.21)	105 (8.35)	BJP	254 (20.19)	315 (25.04)
92	INLD	426 (33.94)	BJP	319 (25.42)	107 (8.52)	INC	295 (23.51)	215 (17.13)
93	INC	292 (39.73)	BSP	254 (34.56)	38 (5.17)	INLD	92 (12.52)	97 (13.2)
94	BJP	370 (35.75)	BSP	297 (28.7)	73 (7.05)	INLD	190 (18.36)	178 (17.2)
95	BSP	199 (25.91)	BJP	188 (24.48)	11 (1.43)	INC	168 (21.88)	213 (27.73)
96	INLD	512 (50.1)	INC	223 (21.82)	289 (28.28)	BJP	137 (13.41)	150 (14.68)
97	BSP	353 (34.88)	BJP	340 (33.6)	13 (1.28)	INLD	162 (16.01)	157 (15.51)
98	BSP	375 (55.23)	BJP	210 (30.93)	165 (24.3)	INLD	52 (7.66)	42 (6.19)
99	BSP	508 (43.23)	BJP	376 (32)	132 (11.23)	INLD	139 (11.83)	152 (12.94)
100	BJP	416 (41.07)	BSP	308 (30.4)	108 (10.67)	INC	153 (15.1)	136 (13.43)
101	BJP	447 (45.8)	BSP	271 (27.77)	176 (18.03)	INC	123 (12.6)	135 (13.83)
102	BJP	416 (58.67)	INLD	116 (16.36)	300 (42.31)	INC	104 (14.67)	73 (10.3)
103	BJP	405 (60.63)	INC	124 (18.56)	281 (42.07)	BSP	87 (13.02)	52 (7.78)
104	BSP	530 (64.32)	BJP	179 (21.72)	351 (42.6)	INLD	50 (6.07)	65 (7.89)
105	BSP	435 (57.24)	BJP	183 (24.08)	252 (33.16)	INC	88 (11.58)	54 (7.11)

Contd....

## Socio-Economic Amenities - Rural

### Access to Education Facilities

Particulars	Number of Villages (% of Population)				
	Available	Not Available	If Not Available (Distance of Nearest Facility)		
			A	B	C
Govt. Primary School	89 (100)	8 (0)	1 (0)	4 (0)	0 (0)
Private Primary School	46 (58)	51 (42)	1 (0)	2 (0)	0 (0)
Govt. Middle School	68 (88)	29 (12)	11 (6)	7 (3)	2 (1)
Private Middle School	43 (56)	54 (44)	1 (0)	2 (0)	0 (0)
Govt. Secondary School	34 (61)	63 (39)	22 (15)	14 (7)	3 (2)
Private Secondary School	36 (48)	61 (52)	4 (2)	4 (3)	2 (1)
Govt. Senior Secondary School	16 (37)	81 (63)	33 (28)	18 (12)	4 (3)
Private Senior Secondary School	18 (30)	79 (70)	10 (7)	3 (3)	3 (1)
Govt. Arts and Science Degree College	0 (0)	97 (100)	6 (7)	24 (27)	28 (31)
Private Arts and Science Degree College	0 (0)	97 (100)	3 (3)	15 (13)	21 (19)
Govt. Engineering College	0 (0)	97 (100)	2 (3)	3 (2)	26 (26)
Private Engineering College	5 (8)	92 (92)	7 (7)	28 (28)	26 (26)
Govt. Medicine College	0 (0)	97 (100)	0 (0)	0 (0)	40 (36)
Private Medicine College	1 (5)	96 (95)	0 (0)	13 (12)	43 (47)
Govt. Management Institute	0 (0)	97 (100)	0 (0)	1 (2)	26 (25)
Private Management Institute	3 (7)	94 (93)	3 (3)	18 (16)	46 (48)
Govt. Polytechnic	0 (0)	97 (100)	1 (1)	6 (6)	66 (70)
Private Polytechnic	2 (6)	95 (94)	1 (1)	3 (3)	18 (14)
Govt. Vocational Training School/ITI	0 (0)	97 (100)	3 (2)	18 (18)	41 (39)
Private Vocational Training School/ITI	0 (0)	97 (100)	2 (3)	13 (13)	20 (24)
Govt. Non Formal Training Centre	1 (2)	96 (98)	0 (0)	11 (9)	69 (75)
Private Non Formal Training Centre	1 (2)	96 (98)	0 (0)	3 (3)	13 (12)
Govt. School For Disabled	0 (0)	97 (100)	0 (0)	10 (9)	87 (91)
Private School For Disabled	0 (0)	97 (100)	0 (0)	0 (0)	0 (0)
Government Others	0 (0)	97 (100)	0 (0)	0 (0)	0 (0)
Private Others	0 (0)	97 (100)	0 (0)	0 (0)	0 (0)

Note : Distance A : Less than 5 km; B : Between 5-10 km; C : 10+ km.; Source : Data Analysis is based on 2011 Census.

## DISCLAIMER

The Terms of Use and Disclaimer of Datanet India Private Limited (hereinafter referred to as "Datanet") for use of this analysis report of **Prithla Assembly Constituency (Prithla Vidhan Sabha)** :-

1. **Assembly Factbook™** is a Registered Trade Mark owned by Datanet.
2. All the maps are sketched and graphical representation only and have not been drawn to the scale and also not to represent the actual geographical area or boundary of the unit.
3. The data for the aforesaid analysis is based on authentic sources and has been culled from the various publications of Census, CSO and NSSO for district and block level data, various central and state government departments, Central & State Elections Commissions and the concerned Returning Officers' releases, Electoral Rolls, Election results and allied publications, internal assessment, surveys, estimates and analysis. Therefore, certain adjustment of data at micro level may have been done to arrive closer to the macro data.
4. Data have been provided on an "As Is" and "As AVAILABLE" basis
5. The colours shown in the maps or diagram and charts of a particular party, alliance or AC are indicative and do not represent them.
6. This publication which includes maps, sheets, graphs and data would be the property under copyright of Datanet only. The user may use these for its internal study, analysis and research purposes. It's public display, re-selling or any commercial uses by the user are not allowed.
7. Datanet has taken due care and caution in compilation and processing of data and allied information, but does not guarantee the accuracy, adequacy or completeness of any information/analysis and will be not responsible for any errors or omissions or for the results obtained from the use of such information/analysis.
8. All the contents for the publication have been culled from various authentic sources and Datanet reasonably believes such sources to be reliable, but does not make any representations, express or implied as to the accuracy or fitness of use of such information. The information or contents of the information/analysis do not constitute advice and should not be relied upon in making (or refraining from making) any decision. Any reliance placed upon the information provided by Datanet is the sole responsibility and strictly at the user's risk.
9. In no event will Datanet be liable for any damages (including, without limitation, damages for loss of business projects, or loss of profits) arising in contract, tort or otherwise from the use of or inability to use any of its contents, or from any action taken (or refrained from being taken) as a result of using the analysis or any of its contents. Datanet its directors, owners, editors, officials, employees, distributor and agents or any associate will not be liable for any errors in the information contained or any consequences arising from the use of the contents of the provided information/analysis.
10. If any provision of these terms and conditions is held invalid or illegal or unenforceable for any reason by any court of competent jurisdiction, such provision shall be severed and the remainder of provisions of the terms and conditions shall continue in full force and effect as if the Term of Use had been executed with the invalid, illegal or unenforceable provision eliminated.
11. If there are any discrepancies in the information provided, please bring it to attention of Datanet for suitable rectification measures.

**Buy Online This Complete Book At**  
**Datanet India eBooks Store**

[www.indiastatpublications.com](http://www.indiastatpublications.com)

or go directly at

[http://www.indiastatpublications.com/  
Assembly\\_factbook/Haryana/Faridabad/ Prithla](http://www.indiastatpublications.com/Assembly_factbook/Haryana/Faridabad/Prithla)



 **indiastat**elections

ISBN : 978-93-5293-532-1

